

June 2003

Joint Groundwater Monitoring and Contamination Report—2002

Prepared by the
Texas Groundwater Protection Committee

Contributing State Agencies and Organizations

Texas Commission on Environmental Quality
Texas Water Development Board
Railroad Commission of Texas
Texas Department of Health
Texas Department of Agriculture
Texas State Soil and Water Conservation Board
Texas Alliance of Groundwater Districts
Texas Agricultural Experiment Station
Bureau of Economic Geology
Texas Department of Licensing and Regulation

Joint Groundwater Monitoring and Contamination Report—2002

Prepared by
Texas Groundwater Protection Committee

SFR-056/02
June 2003

TEXAS GROUNDWATER PROTECTION COMMITTEE

www.tgpc.state.tx.us



Committee Membership

Texas Commission on Environmental Quality

Texas Water Development Board

Railroad Commission of Texas

Texas Department of Health

Texas Department of Agriculture

Texas State Soil and Water Conservation Board

Texas Alliance of Groundwater Districts

Texas Agricultural Experiment Station

Bureau of Economic Geology

Texas Department of Licensing and Regulation

The Joint Groundwater Monitoring and Contamination Report was designed and produced by the Texas Groundwater Protection Committee in fulfillment of requirements given in Section 26.406 of the Texas Water Code. The effort was partially funded by the U.S. Environmental Protection Agency. While the information contained in the report represents the contribution of each individual participating agency and group, the report as a whole is the work of the committee and does not necessarily reflect all of the views and policies of each participating organization.

Authorization for use or reproduction of any original material contained in this publication, which is not obtained from other sources, is freely granted. The committee would appreciate acknowledgment.

Published and distributed by the
Texas Commission on Environmental Quality
PO Box 13087
Austin TX 78711-3087

The TCEQ is an equal opportunity/affirmative action employer. The agency does not allow discrimination on the basis of race, color, religion, national origin, sex, disability, age, sexual orientation or veteran status. In compliance with the Americans with Disabilities Act, this document may be requested in alternate formats by contacting the TCEQ at (512)239-0028, Fax 239-4488, or 1-800-RELAY-TX (TDD), or by writing P.O. Box 13087, Austin, TX 78711-3087.

ACRONYMS

Agencies, Divisions, and Programs

BEG	Bureau of Economic Geology of the University of Texas at Austin
BRC	Bureau of Radiation Control (TDH)
BS/EACD	Barton Springs/Edwards Aquifer Conservation District
CSD	Compliance Support Division (TCEQ)
DOE	United States Department of Energy
ENF	Enforcement Division (TCEQ)
EPA	United States Environmental Protection Agency
EUWCD	Evergreen Underground Water Conservation District
FOD	Field Operations Division (TCEQ)
GCD	Groundwater Conservation District
O&G	Oil and Gas Division (RCT)
NRC	Nuclear Regulatory Commission
RCT	Railroad Commission of Texas
RMD/CA	Remediation Division/Corrective Action Section (TCEQ)
RMD/PST	Remediation Division/Petroleum Storage Tank Section (TCEQ)
RMD/SC	Remediation Division/Superfund Cleanup Section (TCEQ)
RMD/SSDAT	Remediation Division/Superfund Site Discovery and Assessment Team (TCEQ)
RMD/VC	Remediation Division/Voluntary Cleanup (TCEQ)
RMD/VCBSA	Remediation Division/Voluntary Cleanup, Brownfields Site Assessment (TCEQ)
RMD/VCIO	Remediation Division/Voluntary Cleanup/Innocent Owner (TCEQ)
RRC	See RCT
SM&R	Surface Mining and Reclamation Division (RCT)
TAD/WQPAS	Technical Analysis Division/Water Quality Planning and Assessment Section (TCEQ)
TAES	Texas Agricultural Experiment Station
TAGD	Texas Alliance of Groundwater Districts
TCE	Texas Cooperative Extension
TDA	Texas Department of Agriculture
TDH	Texas Department of Health
TGPC	Texas Groundwater Protection Committee
TNRIS	Texas Natural Resources Information System
TNRCC	Texas Natural Resource Conservation Commission (see TCEQ)
TPWD	Texas Parks and Wildlife Department
TCEQ	Texas Commission on Environmental Quality
TSSWCB	Texas State Soil and Water Conservation Board
TWDB	Texas Water Development Board
UIC	Underground Injection Control Program (TCEQ)
USGS	United States Geological Survey
UWCD	Underground Water Conservation District
WPD/IHW	Waste Permits Division/Industrial and Hazardous Waste (TCEQ)
WPD/MSW	Waste Permits Division/Municipal Solid

WQD/WQAS	Waste (TCEQ) Water Quality Division/Water Quality Assessment Section (TCEQ)
WSD/PDW	Water Supply Division/Public Drinking Water (TCEQ)

State Legislation

CMRA	Texas Coal Mining And Reclamation Act
SMRA	Texas Surface Mining and Reclamation Act
SWDA	Solid Waste Disposal Act
TAC	Texas Agricultural Code, or Texas Administrative Code
THSC	Texas Health and Safety Code
TNRC	Texas Natural Resources Code
TRCA	Texas Radiation Control Act
TWC	Texas Water Code
WWDA	Texas Water Well Drillers Act

Federal Legislation

AEA	Atomic Energy Act
CERCLA	Comprehensive Environmental Response, Compensation, and Liability Act
CWA	Clean Water Act (Amended as Water Quality Act 1988)
FIFRA	Federal Insecticide, Fungicide, and Rodenticide Act
HSWA	Hazardous and Solid Waste Amendments to RCRA (1984)
RCRA	Resource Conservation and Recovery Act
SARA	Superfund Amendments and Reauthorization Act
SDWA	Safe Drinking Water Act
SMCRA	Surface Mining Control and Reclamation Act
TSCA	Toxic Substances Control Act
UMTRCA	Uranium Mill Tailings Radiation Control Act

Abbreviations

BMP	best management practice
CAFO	concentrated animal feeding operation
CFR	Code of Federal Regulations
CSGWPP	comprehensive state groundwater protection program
GIS	geographic information system
GPS	global positioning system
GWSAP	groundwater sampling and analysis plan
IPD	Interagency Pesticide Database
LDR	land disposal restriction
LOA	letter of authorization
LPST	leaking petroleum storage tanks
MSWLF	municipal solid waste landfill facility
NPL	national priorities list
OSSF	on-site sewage facility
PMP	pesticide management plan
PRP	potentially responsible party
RQ	reportable quantity
USDW	underground source of drinking water
WHP	wellhead protection

Contents

SUMMARY	1
Purpose and Scope	1
Notification to Local Officials and Public Information	3
Groundwater Protection	3
Groundwater Monitoring	4
Groundwater Contamination	6
GROUNDWATER PROTECTION	13
Texas Groundwater Protection Committee	13
Federal Involvement and Coordination	14
State Groundwater Protection Program	15
Meetings	16
Groundwater Protection Policy	16
Groundwater Classification System	17
Risk-Based Remediation Programs	18
Groundwater Contamination	22
Notification of Groundwater Contamination	24
Reporting Unauthorized Discharges and Spills	24
Reporting Historic Contamination	26
Public Information	26
Regulatory Notification to Local Officials	27
State Agencies' Files	27
Other Reports and Publications	27
USER'S GUIDE	29
Rules and Definitions Related to Report Compilation	29
Using the Contamination Case Description Tables	30
Data Fields	30
Locating Specific Cases	31
Enforcement Status Matrix	32
Enforcement Status Codes	34
Activity Status Codes	35
DESCRIPTIONS OF GROUNDWATER PROTECTION PROGRAMS	37
Texas Commission on Environmental Quality	37
Waste Permits Division	38
Water Quality Division	44
Water Supply Division	45
Remediation Division	47
Technical Analysis Division	54
Compliance Support Division	57
Enforcement Division	58
Field Operations Division	58
Occurrence of Perchlorate in High Plains Region of Texas	59

Texas Water Development Board	61
Railroad Commission of Texas	65
Oil and Gas Division	65
Surface Mining and Reclamation Division	66
Texas Department of Health	69
Texas Department of Agriculture	70
Texas State Soil and Water Conservation Board	71
Texas Alliance of Groundwater Districts	73
Barton Springs/Edwards Aquifer Conservation District	74
Clearwater Underground Water Conservation District	75
Coke County Underground Water Conservation District	75
Edwards Aquifer Authority	76
Emerald Underground Water Conservation District	77
Glasscock County Underground Water Conservation District	77
Harris-Galveston Coastal Subsidence District	78
Headwaters Underground Water Conservation District	79
Hemphill County Underground Water Conservation District	79
Hickory Underground Water Conservation District No. 1	80
High Plains Underground Water Conservation District No. 1	80
Hill Country Underground Water Conservation District	82
Irion County Water Conservation District	82
Lipan-Kickapoo Water Conservation District	83
Live Oak Underground Water Conservation District	84
Mesa Underground Water Conservation District	85
Panhandle Ground Water Conservation District	86
Permian Basin Underground Water Conservation District	88
Plateau Underground Water Conservation and Supply District	88
Santa Rita Underground Water Conservation District	88
South Plains Underground Water Conservation District	89
Springhills Water Management District	90
Sterling County Underground Water Conservation District	90
Sutton County Underground Water Conservation District	91
Texas Agricultural Experiment Station	92
Bureau of Economic Geology	94
Texas Department of Licensing and Regulation	95
GROUNDWATER CONTAMINATION CASE DESCRIPTIONS	97
Table 1. Texas Commission on Environmental Quality	TCEQ-1
Table 2. Railroad Commission of Texas	RCT-1
Table 3. Texas Alliance of Groundwater Districts	TAGD-1
Table 4. Historical Groundwater Contamination - All Agencies	A-41
FIGURES	
Figure 1. Case History of Groundwater Contamination	8
Figure 2a. Case History of Groundwater Contamination: Total, New, and Completed Cases	9
Figure 2b. Case History of Groundwater Contamination: Report Trends for Activity Status Codes	9
Figure 3. Guidance Documents for Texas Risk Reduction Rules	21

Figure 4.	Contamination Case Descriptions—Data Fields	31
Figure 5.	Enforcement Status Matrix	33
Figure 6.	Enforcement Status Matrix—Enforcement Status Codes	34
Figure 7.	Enforcement Status Matrix—Activity Status Codes	35
Figure 8.	Texas Water Development Board Results of Analysis — 2002	63
Figure 9.	Texas Water Development Board Sampling Locations — 2002	64
Figure 10.	TCEQ Enforcement Status Summary	TCEQ-165
Figure 11.	TCEQ County Contamination Map	TCEQ-166
Figure 12.	RCT Enforcement Status Summary	RCT-13
Figure 13.	RCT County Contamination Map	RCT-14
Figure 14.	TAGD Enforcement Status Summary	TAGD-5
Figure 15.	TAGD County Contamination Map	TAGD-6
Figure 16.	Groundwater Classification System of the Texas Groundwater Protection Committee	A-13
Figure 17.	Reportable Quantities (RQ)	A-17

APPENDIXES

Appendix 1.	Members and Representatives of the Texas Groundwater Protection Committee	A-3
Appendix 2.	Texas Groundwater Protection Policy	A-9
Appendix 3.	Groundwater Classification System	A-11
Appendix 4.	Rules of the Texas Groundwater Protection Committee	A-15
Appendix 5.	TCEQ Rules on Spill Prevention and Control	A-17
Appendix 6.	District and Regional Offices	A-21
Appendix 7.	Contacts for Agencies and Districts	A-27
Appendix 8.	Central Records Locations of Agencies	A-33
Appendix 9.	Other Reports and Publications	A-35
Appendix 10.	Cases Closed by Select Status Codes	A-43

SUMMARY

The Texas Groundwater Protection Committee (TGPC) was created by the 71st Texas Legislature in 1989 to bridge gaps between existing state groundwater programs and to optimize water-quality protection by improving coordination among agencies involved in groundwater activities. House Bill 1458, codified as Sections 26.401 through 26.407 of the Texas Water Code, does the following:

- sets out the state's groundwater protection policy,
- provides legislative recognition for the TGPC,
- requires the TGPC to coordinate the groundwater protection activities of state agencies, and
- requires the TGPC to develop and update a comprehensive groundwater protection strategy for the state.

State law (Sections 26.405 and 26.406 of the Texas Water Code) requires the TGPC annually to publish a report on groundwater monitoring activities and cases of documented groundwater contamination associated with activities regulated by state agencies. The TGPC is required to prepare this report based on the activities of the Texas Commission on Environmental Quality (TCEQ), the Texas Water Development Board (TWDB), the Railroad Commission of Texas (RCT), the Texas Department of Health (TDH), the Texas Department of Agriculture (TDA), the Texas State Soil and Water Conservation Board (TSSWCB), the Texas Alliance of Groundwater Districts (TAGD), the Texas Agriculture Experiment Station (TAES), the Bureau of Economic Geology of the University of Texas at Austin (BEG), and the Texas Department of Licensing and Regulation (TDLR).

This is the TGPC's fourteenth edition of the *Joint Groundwater Monitoring and Contamination Report*, which was first issued in 1989. Each report is based on data from the previous calendar year.

The report describes the current status of groundwater monitoring programs of each participating agency, and describes 7,069 groundwater contamination cases documented or under enforcement during the 2002 calendar year. The report further describes the enforcement status of each case of groundwater contamination in the accompanying tables.

Purpose and Scope

Section 26.406 of the Texas Water Code requires the annual report to describe the current status of groundwater monitoring activities conducted by or required by each agency at regulated facilities or associated with regulated activities. The report is required to contain a description of each case of groundwater contamination documented during the previous calendar year, along with a description of each case of contamination documented during previous periods for which enforcement action was incomplete at the time the preceding report was issued. The report is also required to indicate the status of enforcement action for each listed case.

This report compiles and makes available to the public the status of groundwater monitoring associated with activities regulated or conducted by the contributing state agencies. Groundwater monitoring is conducted by state agencies to assure regulatory compliance for groundwater protection and to assess ambient groundwater quality. The report provides a general overview of groundwater monitoring by participating agencies on a program-by-program basis.

The report further provides the status of documented groundwater contamination reasonably suspected of having been caused by activities regulated by state agencies. Groundwater contamination is broadly defined in the report as any detrimental alteration of the naturally occurring quality of groundwater. It is limited, however, to contamination suspected of being associated with activities under the jurisdiction of the contributing agencies and affecting usable-quality groundwater.

Naturally occurring groundwater conditions, such as a high degree of mineralization that may exceed established standards for public supplies of drinking water, are not included. The scope of the report is further limited to groundwater contamination that has been documented and to cases that are of relatively recent origin or are currently under enforcement action of some kind.

Historical cases of documented contamination have not been included unless enforcement action is still active, open or ongoing. However, cases that have been included in the reports from 1994 through 2001 as "action completed," with a notation of "no further action needed," and those that use institutional or engineering controls where groundwater contamination is still present, are included separately in this edition of the report as Appendix 10. For these cases, though no enforcement action is currently active, the appendix provides a record that the groundwater contamination is or may still be present, and of concern.

The report provides technical and administrative agency file numbers and file locations for groundwater contamination cases, field office locations, and agency contacts to assist those who are interested in obtaining or reviewing case-specific data. In addition, the report provides background information on monitoring and regulatory rules and policies of groundwater-related programs for each agency. This information is compiled to assist the public and state policy makers in interpreting the current status of groundwater contamination in the state and the degree of state agency response directed toward the contamination.

The report satisfies the legislative requirement of Section 26.406 of the Texas Water Code to provide the enforcement status of each case. However, the report must be interpreted in light of the specific geographic constraints and the specific enforcement authorities and procedures of each contributing entity. The conclusions on groundwater contamination and the related specific enforcement actions taken by each individual agency are not subject to the review of the TGPC.

Notification to Local Officials and Public Information

This report is compiled and made available to the public to provide the annual status of groundwater monitoring associated with the regulatory, planning, and administrative programs of state agencies and local groundwater conservation districts. The report also gives the annual status of documented groundwater contamination reasonably suspected of having been caused by activities under the jurisdiction of those programs.

Monitoring is discussed in the individual program descriptions, and all groundwater contamination cases documented or under enforcement during 2002 are listed in three tables. State law (Section 26.406 of the Texas Water Code) requires the agencies that have groundwater protection responsibilities to maintain a public file of all documented cases of groundwater contamination. This information is a matter of public record and is available for public review by arrangement with each agency.

While Section 25.406 of the Texas Water Code requires the report tabulate *all* cases of groundwater contamination documented or under enforcement for the preceding calendar year, Section 5.236 of the Texas Water Code also requires the TCEQ to provide notice to local officials about groundwater contamination that may affect drinking water supplies in their area. Table 1 identifies these cases with a mark in the column headed "SECTION 5.236?"

This report is provided to county judges and local public health entities to supply information on potential groundwater impacts to drinking water supplies within the county, and serves as the TCEQ's secondary notice to local officials about newly confirmed cases meeting this criteria. The Section 5.236 cases are identified in the report only for the year the case is first determined to be affecting or having the potential to affect a public drinking water supply. There are 50 reported Section 5.236 cases identified in Table 1.

Groundwater Protection

Chapter 26 of the Texas Water Code empowers the TCEQ to establish the level of water quality to be maintained, and control sources of pollutants that may affect the quality of water in the state, including groundwater. Certain activities requiring the regulatory protection of groundwater are under the jurisdiction of the RCT, the TDA, the TSSWCB, and the TDLR.

The TAGD, as an organization, has no regulatory or enforcement mandate, but individual groundwater districts may have limited authorities for action on groundwater contamination. The TWDB has certain monitoring responsibilities regarding groundwater characterization and planning, but is not authorized to regulate activities that may contaminate groundwater. The TAES and the BEG conduct research activities related to groundwater.

The state's groundwater protection policy (Section 26.401 of the Texas Water Code) sets out nondegradation of the state's groundwater resources as the goal for all state programs. The policy recognizes the following principles:

- the variability of the state's aquifers,
- the importance of maintaining water quality for existing and potential uses,
- the protection of the environment and the public health and welfare, and
- the maintenance and enhancement of the long-term economic health of the state.

This goal of nondegradation does not mean zero-contaminant discharge. The use of the best professional judgment by the responsible state agencies in attaining the goal and policy is also recognized.

The TGPC identified groundwater classification as an important tool to be used in the implementation of the state's groundwater protection policy and developed such a system for use by state agencies. Through classification, the groundwaters in the state can be categorized. Then protection or restoration measures can be specified by member agencies according to the quality and present or potential use of the groundwater. The classification developed by the TGPC is based on water quality criteria supporting present and potential uses.

The state's policy on groundwater contamination is that the quality should be restored if feasible. Recognizing that in some cases, it may not be technically possible or cost-effective to clean groundwater to its original quality, the TGPC recommends an approach that focuses on protection of groundwater for its highest quality use related to human health and the environment, while addressing the costs of available remediation technologies.

Groundwater Monitoring

The groundwater monitoring programs of the participating agencies generally fall within one of three categories:

- regulatory agencies requiring or conducting monitoring to assure compliance with guidelines and regulations for the protection of groundwater from discharges of contaminants;
- agencies or entities conducting monitoring to assess ambient or existing groundwater quality conditions and to track changes in water quality over time;
- and agencies or entities conducting research activities related to groundwater resources and groundwater conservation.

Detailed monitoring program descriptions are given in each agency's or entity's section in the chapter entitled Groundwater Protection Program Descriptions.

Each regulatory agency which requires or conducts groundwater monitoring to assure compliance with guidelines and regulations to protect groundwater from discharges of contaminants has its own monitoring program requirements and procedures. Criteria used to assess the need for groundwater monitoring vary among the regulatory entities.

Data indicate that an estimated 48,000 monitor and water wells are being used for groundwater monitoring purposes at these facilities. The majority of the facilities being monitored (approximately 99 percent) are under the jurisdiction of the TCEQ, with the remainder under the jurisdiction of the RCT.

The Texas Water Development Board and the member districts of the Texas Alliance of Groundwater Districts conduct groundwater monitoring to assess ambient groundwater quality conditions through the assessment of particular constituents to track changes in water quality over time. Monitoring program activities reported by the Texas Water Development Board and participating organizations involved over 959 water wells in 2002.

Additionally, some monitoring programs are developed for water-quality assessment studies that target specific geographic areas, specific contaminants or constituents, or specific activities. Contamination cases discovered by these agencies or entities through groundwater studies or groundwater sampling programs are referred to the regulatory agency with appropriate jurisdiction.

The ambient groundwater monitoring network has historic limitations for the parameters that have been analyzed. There are very few historical analyses available for constituents that can generally be attributed to anthropogenic (man-induced) sources.

For example, there are limited analyses available for constituents such as volatile and synthetic organic compounds and certain heavy metals. Ambient monitoring has not traditionally targeted pesticides. At the current time, various sampling projects and studies have begun to look at potential contamination of groundwater through the labeled use of pesticides. Additional efforts are needed to characterize the potential impact of pesticide use on groundwater.

Regulatory groundwater monitoring data are extensive in many program areas; however, the application of monitoring requirements within and across regulatory programs can be diverse. This diversity depends on the level of program development and the potential of the regulated activity to impact public health.

In general, the waste disposal programs— primarily the TCEQ's Office of Permitting, Remediation and Registration and the RCT—are monitoring existing, permitted facilities. Groundwater monitoring requirements have been established for the petroleum storage tank, industrial and hazardous waste, municipal waste, underground injection control, pollution cleanup, and enforcement programs. Initiatives in the municipal and industrial wastewater permitting program have required groundwater monitoring at facilities where activities pose a higher risk to groundwater quality. Additionally, permits required for surface storage and disposal of oil and gas waste and brine retention ensure the protection of groundwater by requiring pond liners, leak detection systems, groundwater monitoring, or a combination of these methods.

In the drinking water program, public water supply wells are also regulated by the TCEQ's Office of Permitting, Remediation and Registration. Public wells receive sufficient monitoring to ensure that violations of drinking water standards are detected and addressed before water is distributed to consumers.

Currently, there is no state program for monitoring domestic wells, though some groundwater conservation districts do have programs that routinely monitor private water wells for ambient conditions or suspected contamination. The TDLR is responsible for monitoring activities of licensed water well drillers, responding to complaints and routinely checking compliance with TDLR rules.

Groundwater Contamination

The groundwater contamination cases listed in this report have been documented predominantly through regulatory requirements for compliance monitoring. The majority of the cases were identified by release-detection monitoring in the TCEQ's petroleum storage tank program. Other information in this report identifies groundwater contamination cases that have been documented through investigations in response to groundwater contamination complaints. However, groundwater contamination is most commonly detected when site-specific groundwater monitoring is conducted at waste disposal or product storage sites.

Groundwater contamination, as defined by the TGPC for this report, is the detrimental alteration of the naturally occurring physical, thermal, chemical, or biological quality of groundwater reasonably suspected of having been caused by the activities of entities under the jurisdiction of the agencies discussed within this report. The TGPC recognizes that groundwater contamination may result from many sources, including current and past oil and gas production and related practices, agricultural activities, industrial and manufacturing processes, commercial and business endeavors, domestic activities, and natural sources that may be influenced by, or may result from human activities. The contamination cases identified in this report are primarily those where contaminants have been discharged to the surface, to the shallow subsurface, or directly to groundwater from activities such as the storage, processing, transport, or disposal of products or waste materials.

Documented in this report are 7,069 groundwater contamination cases. These cases are presented in a tabular format in the section entitled "Groundwater Contamination Case Descriptions." Approximately 96.7 percent of the documented cases fall under the jurisdiction of the TCEQ. The remainder of the cases fall under the jurisdiction of the RCT (225 cases, or 2.2 percent) and the groundwater conservation districts which make up the TAGD (6 cases, or less than 0.1 percent).

On occasion, a contamination site may be listed more than once for some TCEQ program areas. When this occurs, it is because there is more than one occurrence of contamination at the named facility, and the separate occurrences are being addressed as separate cases. In the case of the Voluntary Cleanup Program (VCP), several parties may be affected by a groundwater contamination plume, and each of these parties is listed as a separate "case" in the VCP program.

Every effort has been made to distill cases down to a single, individual occurrence of groundwater contamination, and only one case appears under two program areas within the TCEQ, as the programs share the lead on the case.

The most common contaminants reported include gasoline, diesel, and other petroleum products. This reflects the large number of contamination sites (73.3 percent of the documented cases) reported by the TCEQ's petroleum storage tank program. Less common contaminants include the following: organic compounds, such as phenol, trichloroethylene, carbon tetrachloride, dichloroethylene, and naphthalene; pesticides, including alachlor, atrazine, bromacil, dicamba, and prometon; creosote constituents; solvents; heavy metals; and sodium chloride.

The report indicates the status of enforcement action for each case of groundwater contamination. Codes describing the enforcement status and the activity status are given for each contamination case. In general, regulatory programs are structured to achieve the desired degree of environmental protection at the lowest possible level of agency oversight. The enforcement status code represents the level of agency procedural action in pursuing investigation and remediation.

Describing an agency's enforcement actions presents only half the regulatory picture. Enforcement is ineffective if the required corrective actions are not carried out. Therefore, agency activities dealing with contamination incidents are assigned an activity status code. This code represents the current action addressing the assessment and mitigation of the contamination case. These two indicators (the enforcement status and activity status codes) are plotted graphically as a matrix to illustrate their combined effect on the enforcement status of each contamination case.

The cumulative number of cases that have been assigned each enforcement status code is found in the enforcement status summary matrix at the end of each agency's groundwater contamination case table. The enforcement status matrix, enforcement status codes, and activity status codes are discussed in detail in the section entitled "User's Guide" on pages 29 through 34. Specific enforcement actions are typically described in each agency's program description.

Figure 1. Case History of Groundwater Contamination

ACTIVITY STATUS	1989	1990	1991	1992	1993	1994	1995	1996	1997	1998	1999	2000	2001	2002
TOTAL CASES	2241	3191	4759	5597	5646	5675	5849	6427	7459	7627	8065	7567	7435	7069
NEW CASES	--	1303	1247	998	583	376	421	992	1356	1365	1314	623	585	582
NO ACTIVITY	--	12	8	2	9	12	21	28	34	47	67	63	90	103
CONTAMINATION CONFIRMED	1237	1349	1717	1284	1407	1598	1481	1163	1100	1509	1512	1035	1032	1091
ONGOING INVESTIGATION	401	1178	1657	2195	2138	2069	2153	3093	3911	4006	4241	4219	3387	3816
CORRECTIVE ACTION PLANNING	48	85	454	825	749	760	780	674	311	333	343	190	165	209
ACTION IMPLEMENTED	301	329	408	524	717	732	743	663	518	470	549	1050	974	955
MONITOR ACTION	--	193	324	466	264	255	278	296	348	330	368	210	179	283
ACTION COMPLETED	254	45	172	273	342	226	371	493	461	921	1064	833	970	739
NO STATUS GIVEN	--	--	19	28	20	23	22	17	9	11	7	64	51	15

Figure 2a. Case History of Groundwater Contamination: Total, New, and Completed Cases

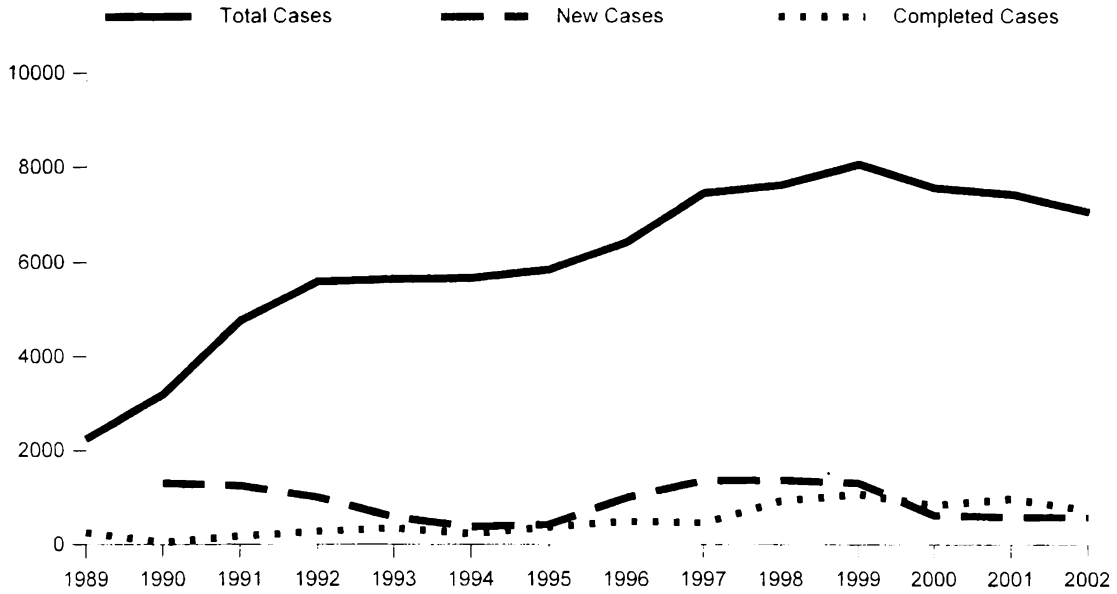
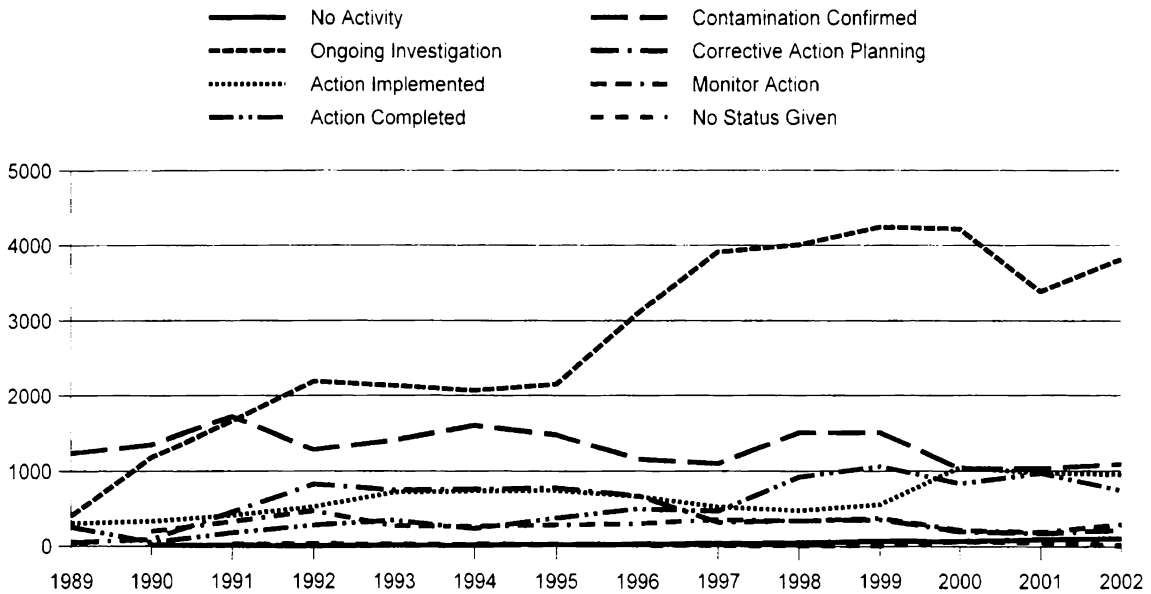


Figure 2b. Case History of Groundwater Contamination: Report Trends for Activity Status Codes



The total number of groundwater contamination cases documented and identified by the TGPC in this and previous reports are tabulated in Figure 1, along with the activity status for these cases. All of the 7,069 cases listed in the data tables of this report have documented groundwater contamination, and the activity status for each case is identified in the tables, but are summarized as follows for calendar year 2002:

- No activity has occurred in 103 reported cases that are awaiting confirmation of contamination.
- Detection of contamination is being confirmed (validated) in 1,091 cases.
- The largest number of cases (3,816) are involved in ongoing investigations.
- There are 209 cases in corrective action planning.
- Action has been implemented in 955 cases.
- There are 283 cases which have an activity status of "monitor action."
- No further action is necessary for 739 cases that are designated as "action completed."
- No activity status information was provided for 15 cases.

Figure 2a is a graph showing the total number of documented contamination cases, the number of new cases of contamination, and the number of sites where ongoing investigation is occurring plotted against the calendar year of the report. Figure 2b is a graph showing the historical activity status of groundwater contamination cases, plotted against the calendar year of the report.

Several general observations can be drawn from the limited data represented in Figures 1, 2a, and 2b. The limitations of the data do not allow for forecasting of probable trends. In addition, the use of the term "trend" may be too definitive, and should only be considered as a general observation of the historic data compiled to date.

The number of new cases had annually decreased up to 1995, but increased in that year and continued to increase through 1998. These increases are chiefly attributed to increased release detection activity in the Texas Natural Resource Conservation Commission's (now TCEQ's) Petroleum Storage Tank program, as well as to the initiation of milestone deadlines related to detection monitoring and cleanup expense reimbursement. These milestone deadlines required some types of remediation activities to be in place before the end of 1998 to qualify for reimbursement. Consequently, a slight decline in the number of new cases is noted for 1999, but there were still more new cases than cases where action had been completed. Another part of the upward trend in the number of new cases can also be attributed to cases being reported under the Voluntary Cleanup Program of the TCEQ, which was established in 1995.

Historically, the number of new groundwater contamination cases documented each year has been greater than the number of cases in which action was completed during the same year. This trend was evident in the initial publication of the report in 1989, through the 1999 calendar year. (The elevated number of cases where action had been completed in the initial report was cumulative up to the end of 1989, because this reporting period was open-ended, including historical cases before 1989.)

In 2000 and 2001, the number of new groundwater contamination cases dropped substantially, while the number of cases where action was completed fluctuated; however, the number of completed cases remained higher than the number of new cases reported. The number of completed cases for 2002 has again surpassed the number of reported new groundwater contamination cases.

Cases shown as having “contamination confirmed” peaked in 1991. Cases listed as being under “ongoing investigation” and “corrective action planning” reached a relative plateau in the period from 1992 through 1996. Because groundwater contamination is generally slow moving and time consuming to clean up, the number of cases shown as being under “ongoing investigation” began to rise again in 1996, and tends to show an overall rise over time. Cases listed as having “action implemented” reached a relative plateau with an approximate one-year lag behind “corrective action planning,” indicating that the cases are moving through the sequence of actions that should ultimately lead to completion. The overall numbers also reflect the maturing of the TCEQ regulatory programs, after adjustment for case increases resulting from major regulatory initiatives.

For all of the agencies and entities over the thirteen-year period from 1989 through 2001 (Figure 1), action has been reported as complete on a total of 6,425 groundwater contamination cases, and the cases were dropped from each successive annual report. Action was completed on an additional 739 cases in 2002. Action on these cases was considered complete when the desired remedy was achieved or when no further regulatory action was required.

GROUNDWATER PROTECTION

The following material gives an overview of groundwater protection issues related to: the Texas Groundwater Protection Committee (TGPC), the state's groundwater protection policy, the TGPC's recommended groundwater classification system, risk-based cleanup levels for groundwater, the definition of groundwater contamination as it applies to this report, and notification to and from regulatory agencies concerning groundwater contamination. Additional sources of public information are also discussed.

Texas Groundwater Protection Committee

The Texas Groundwater Protection Committee was created by the 71st Texas Legislature in 1989 as a means to bridge gaps between existing state groundwater programs and to optimize water-quality protection by improving coordination among agencies involved in groundwater activities. House Bill 1458 (codified as §§26.401 through 26.407 of the Texas Water Code) established the TGPC; outlined the TGPC's powers, duties, and responsibilities; and established the state's groundwater protection policy.

The TGPC actively identifies opportunities to improve existing groundwater quality programs and promotes coordination between agencies. The TGPC also strives to improve or identify areas where new or existing programs could be enhanced to provide additional protection. Major responsibilities of the TGPC are:

- to improve interagency coordination in the area of groundwater protection;
- to develop and update a comprehensive groundwater protection strategy for the state;
- to study and recommend to the Legislature groundwater protection programs for areas in which groundwater is not protected by current regulation;
- to publish an interagency groundwater monitoring and contamination report;
- to file with the governor, lieutenant governor, and speaker of the House of Representatives a report of the TGPC's activities during the biennium preceding each regular legislative session, including any recommendations for legislation for groundwater protection; and
- to advise the TCEQ on the development of agricultural chemical plans to prevent groundwater pollution.

The TGPC's membership is composed of the following individuals or their designated representative:

- the executive director of the Texas Commission on Environmental Quality;
- the executive administrator of the Texas Water Development Board;
- the executive director of the Railroad Commission of Texas;
- the commissioner of health of the Texas Department of Health;
- the deputy commissioner of the Department of Agriculture;
- the executive director of the Texas State Soil and Water Conservation Board;
- a representative selected by the Texas Alliance of Groundwater Districts;

- the director of the Texas Agriculture Experiment Station;
- the director of the Bureau of Economic Geology, University of Texas at Austin; and
- a representative of the Water Well Drillers and Water Well Pump Installers Program of the Texas Department of Licensing and Regulation selected by the executive director of the department.

The Executive Director of the Texas Commission on Environmental Quality serves as the TGPC's chairman. The TCEQ is designated as the lead agency for the TGPC and administers the activities of the TGPC. The Executive Administrator of the Texas Water Development Board serves as the TGPC's vice-chairman. TGPC members and their designated representatives are listed in Appendix 1.

Federal Involvement and Coordination

The TGPC actively coordinates with federal agencies on groundwater protection issues that affect the state. The TGPC has worked with federal agencies on the development of a comprehensive state groundwater protection program and the development of pesticide management plans for the prevention of groundwater contamination. In addition, the TGPC has regularly provided national level input to federal agencies on groundwater protection and program issues through the Ground Water Protection Council (an association of state groundwater and underground injection control program directors) and the State FIFRA Issues Research Evaluation Group (a group formed by state agricultural regulatory officials and EPA to discuss and evaluate pesticide matters affecting states), and other state and federal stakeholder and regulatory guidance groups.

The TGPC also works closely with the U.S. Geological Survey (USGS), the federal agency with responsibilities that include national level geologic mapping and hydrologic studies. Staff of the USGS have participated in various TGPC-sponsored projects, providing groundwater expertise and opportunities for state input in federally sponsored research.

In March 1985, the Texas Department of Water Resources, predecessor to the Texas Commission on Environmental Quality and the Texas Water Development Board, received a grant from the U.S. Environmental Protection Agency (EPA) to improve the coordination of groundwater protection activities undertaken by state agencies. In response to this federal initiative, the interagency Groundwater

Protection Committee, predecessor to the Texas Groundwater Protection Committee, was formed. Since that time, the coordination of groundwater protection activities of the various state programs and agencies and the development of a groundwater protection strategy have been guided and funded through EPA grants administered under the Clean Water Act, Section 106.

State Groundwater Protection Program

In evaluating the states' activities under the groundwater protection strategy initiative begun in the early 1980s, the EPA concluded that additional efforts were needed to protect the nation's groundwater, and that groundwater protection programs were a patchwork of federal, state, and local efforts that focus on individual sources of contamination rather than protection of the resource as a whole. During fiscal years 1992 and 1993, the EPA developed and published draft guidance for the development of a comprehensive state groundwater protection program (CSGWPP). The CSGWPP guidance encourages the states to further their efforts in developing existing programs into a more comprehensive approach. The final guidance was published early in 1993.

The TGPC is charged with developing a comprehensive strategy for the protection of groundwater in the State of Texas, that coordinates the activities of all of the participating agencies and documents what needs to be done to protect groundwater. The Committee addressed this duty directly in 1988 through the formal publication of the *Texas Ground Water Protection Strategy*. Since that time, there have been several efforts to describe changes to the groundwater protection programs and authorities of state agencies with respect to groundwater, in the *Texas Ground Water Protection Profiles*, 1991, and later in the various editions of the annual *Joint Groundwater Monitoring and Contamination Report*. Obviously there have been many changes in agencies and the programs that they administer since 1988. The more recent publications have focused on the water quality aspects of various programs rather than the state strategy for groundwater protection.

Recognizing the changes that have occurred since the state's first groundwater protection strategy was developed, the TGPC decided in January 2001 to begin the process to update it. That process has resulted in the document, *Texas Groundwater Protection Strategy*, TCEQ Publication No. AS-188, February 2003. It is the hope of the TGPC that the new *Strategy* provides a road map for action over the next six years (the term the TGPC has set for updating the strategy) based on the need to address programmatic, research, and informational gaps. The *Strategy* is divided into thematic sections designed to highlight the state's current protection efforts, and importantly, identify any gaps that may need to be filled among those programs.

The *Strategy*:

- details the state's groundwater protection goal as established by the Legislature;
- explains the statewide groundwater classification system and how the state goes about identifying contamination and quantity issues;
- describes the roles and responsibilities of the various state agencies involved in groundwater protection and discusses the TGPC as a coordinating mechanism;
- provides examples of how the various state agencies implement groundwater protection programs through regulatory and non-regulatory models;
- explains how the local, state, and federal agencies coordinate management of groundwater data for the enhancement of groundwater protection;
- discusses the role that research plays in understanding groundwater's importance and the importance of coordinating research efforts;
- provides an overview of the groundwater public education efforts in the state;
- discusses public participation in establishing and implementing groundwater policy;
- lays out a planning process for updating the groundwater strategy;
- proposes for inclusion in the next Strategy an identification and ranking of significant threats to the state's groundwater resource, consideration of the vulnerability of groundwater resources, and a prioritization of actions to address those threats; and
- provides recommendations and possible actions to protect groundwater.

Meetings

The TGPC meets quarterly; meeting times and agenda are published on the TGPC's website at www.tgpc.state.tx.us and in the *Texas Register* on their open meetings website at www.sos.state.tx.us/texreg/index.shtml. The public is invited to attend all TGPC meetings and to participate on subcommittees. The TCEQ maintains audio tapes and written records of all TGPC meetings. The TCEQ maintains a mailing list of TGPC members, designated and alternate members, agency staff, and interested parties for meeting notification.

Groundwater Protection Policy

Section 26.401 of the Texas Water Code establishes the state's groundwater protection policy. The policy (see Appendix 2) sets out nondegradation of the state's groundwater resources as the goal for all state programs. The policy recognizes the variability of the state's aquifers, the importance of maintaining water quality for existing and potential uses, the protection of the environment and the public health and welfare, and the maintenance and enhancement of the long-term economic health of the state. Further, the policy recognizes that groundwater contamination may result from many sources, including current and past oil and gas production and related practices, agricultural activities, industrial and manufacturing processes, commercial and business endeavors, domestic activities, and natural sources that may be influenced by, or may result from, human activities. The use of the best professional judgment by the responsible state agencies in attaining the goal and policy is also recognized.

The policy states that discharges of pollutants, disposal of wastes, and other regulated activities be conducted in a manner that will maintain present uses and not impair potential uses of groundwater or pose a public health hazard. The programs of the various state agencies are generally coordinated to attain this goal. The state's groundwater protection policy is included in Appendix 2.

Groundwater Classification System

The TGPC and its member agencies recognize that groundwater classification is an important tool to be used in the implementation of the state's groundwater protection policy. Through classification, the groundwaters in the state can be categorized and protection or restoration measures can then be specified by member agencies according to the quality and present or potential use of the groundwater.

The TGPC has developed a Groundwater Classification System for use by state agencies. Four groundwater classes are defined based on quality as determined by total dissolved solids (TDS) content. The names and concentration ranges are based on traditional nomenclature associated with each class. Fresh groundwater is classified as having a TDS concentration range from zero to 1,000 milligrams per liter (mg/L); slightly saline groundwater, a TDS concentration range from 1,000 to 3,000 mg/L; moderately saline groundwater, a TDS concentration range from 3,000 to 10,000 mg/L; and very saline groundwater to brine, a TDS concentration greater than 10,000 mg/L. Quality also determines usability; however, it is implicit in the classification that a water-bearing zone must be able to produce sufficient quantities of water to meet its intended use. Appendix 3 contains the Groundwater Classification System recommended by the TGPC.

The Groundwater Classification System is applicable to all groundwater in the state. In assigning a classification, the member agencies attempt to use the natural quality of the groundwater that is unaffected by discharges of pollutants from human activities. All usable and potentially usable groundwater is subject to the same protection provided by the state's groundwater protection policy. Starting with the nondegradation goal, protection or restoration measures can be varied according to the response level set by the classification so long as the following conditions are met:

- Current groundwater uses are not impaired;
- Potential groundwater uses are not impaired;
- A public health hazard is not created; and
- The quality of groundwater is restored if feasible.

In determining protection or restoration measures, an agency would consider all present or potential beneficial uses of groundwater of a given quality. Generally, drinking water for human consumption would require the highest degree of groundwater protection or restoration. Protection for this use will also be protective of all other current or potential uses in almost all circumstances. These considerations facilitated defining two response levels for purposes of assigning

protection or restoration measures that are commensurate with the potential to impact human health and the environment.

- Level I response for the fresh, slightly saline and moderately saline classes should be based on the current or potential use as a human drinking water supply.
- Level II response for the very saline to brine class should be based on indirect exposure (i.e., by means other than drinking) or no human consumption.

In specifying a protection or restoration measure, member agencies should apply best professional judgment on a case-by-case basis. Evaluations to be made include, but are not limited to, such factors as productivity, the availability of alternate sources of water, background concentrations of naturally occurring constituents, the effects of constituents on usability, traditional and potential beneficial uses of the water, economic and technical feasibility of treatment, and projected needs for and types of impacts on these groundwaters.

The classification system is intended to be implemented by member agencies as an integral part of their groundwater protection programs. In addition to its response-setting function, the classification system fosters consistency among the various programs.

Risk-Based Remediation Programs

The state's policy on groundwater contamination provides that water quality be restored if feasible (Appendix 2), and consequently requires that groundwater be kept reasonably free of contaminants that would interfere with present uses or impair future uses of groundwater. In response, the TCEQ has developed an approach that focuses on protection of groundwater for high quality uses, including human health. The TCEQ, which has primary jurisdiction for the regulatory protection of groundwater, has implemented a risk-based approach in setting cleanup levels that is based on sound science, flexibility, and common sense.

There are many ways that risk-based considerations could be incorporated into a groundwater remediation program. Generally, a risk-based approach takes into consideration the current and/or potential future exposure of humans to unprotective concentrations of contaminants. In addition to consideration of exposure pathways, risk-based determinations using dose-response data are used to calculate human health protective concentrations of chemicals in environmental media. The primary exposure pathway for humans to groundwater is through ingestion. However, humans can also be exposed via air inhalation to chemicals that have volatilized from groundwater. Also, humans may be exposed to contaminants by the ingestion of surface water that has been affected by the discharge of contaminated groundwater into the surface water body. Likewise, if fish from such a surface water body are consumed by humans, then the person conducting the assessment would also need to consider this as an additional human exposure pathway when determining cleanup levels

for contaminants in groundwater. For almost a decade, some agency rules have required risk-based concentration levels to be protective not only of human health but also of ecological receptors. The process for determining ecologically-protective concentration levels has been substantially improved in the last several years.

Depending on the level of the risk and the current regulatory policies, risk management may involve no-action, engineering solutions such as soil and groundwater remediation or physical controls, or institutional controls such as deed restrictions or limiting access to the site. Thus, risk-based decision-making can be protective of human health and the environment, and offers a scientifically sound and administratively effective way to respond to the pressures for timely action at large numbers of sites and the efficient use of both public and private resources. The TCEQ's Office of Permitting, Remediation and Registration has incorporated risk-based corrective action into its rules and policies but has made many of the risk management policy decisions up front to streamline and add consistency to the process.

The Texas Risk Reduction Program (TRRP) (TCEQ rules 30 TAC Chapter 350) is the current remediation rule with an effective date of September 23, 1999. TRRP applies, in various manners, to the State Superfund; Industrial Solid Waste and Municipal Hazardous Waste; Voluntary Cleanup; Underground Injection Control; Municipal Solid Waste; Spill Prevention and Control; Composting; Radioactive Substance; and Wastewater Treatment programs. Releases reported to the TCEQ in response to the Petroleum Storage Tank Program, on or after September 1, 2003, will also be subject to TRRP.

TRRP is a risk-based rule in the sense that many of the cleanup levels for the various environmental media are determined through use of risk-based calculations. However, other risk-related factors, such as the location of human points of exposure (POEs) to environmental media and the response objectives for soil and groundwater, are prescribed in the rule for application to all sites rather than being determined on a site-specific basis.

Cleanup levels for chemicals of concern (COCs) under TRRP are referred to as protective concentration levels (PCLs). Whenever a maximum contaminant level (MCL) is available for a COC, it is used as a groundwater PCL. If a federally-promulgated MCL is not available for a COC, then a risk-based calculation is used to define the PCL. The PCL for a carcinogenic COC is set such that the risk level from exposure to that COC in groundwater would not exceed 1×10^{-5} (1 in 100,000) and such that the cumulative risk level from exposure to multiple carcinogenic COCs does not exceed 1×10^{-4} (1 in 10,000). The PCL for a noncarcinogenic COC in groundwater is set such that its hazard quotient does not exceed 1 and such that the hazard index from exposure to multiple noncarcinogens does not exceed 10. TRRP also establishes a groundwater resource classification process that provides criteria to define whether a stratigraphic unit is: a Class 1 groundwater resource; a Class 2 groundwater resource; a Class 3 groundwater resource; or a non-groundwater bearing unit. The standard groundwater response objectives do not apply typically to those stratigraphic units that do not contain enough groundwater to be considered a

groundwater-bearing unit (that is, a non-groundwater bearing unit). The PCLs for COCs in Class 1 and 2 groundwater are determined as described above. The PCL for a COC in Class 3 groundwater is 100 times greater than the PCL for that COC in Class 1 or 2 groundwater. All of the groundwater with COC concentrations that exceed the applicable PCL is described as the protective concentration level exceedence (PCLE) zone. Lower cleanup levels than those based upon groundwater ingestion may be necessary to also be protective for cross-media exposure pathways such as groundwater-to-air and groundwater-to-surface water.

The POE under TRRP is the location within an environmental medium where a receptor (human or ecological) will be assumed to have a reasonable potential to come into contact with COCs. For Class 1 and 2 groundwater resources, the prescribed POE to groundwater is a well which may be completed at all locations throughout the groundwater PCLE zone. For Class 3 groundwater, the prescribed POE to groundwater is set at all locations throughout the groundwater PCLE zone. Provided the person is authorized by the TCEQ to establish a plume management zone (PMZ) in Class 2 or 3 groundwater, the person may establish an alternate human health POE to groundwater. A PMZ is an exposure prevention approach. In other words, the person is not required to “cleanup” the groundwater, but is required to manage and to prevent use of the contaminated groundwater indefinitely. If a PMZ is approved, the person may move the POE from throughout the groundwater PCLE zone to the hydraulically downgradient limit of the PMZ. Alternate POEs and PMZs are discussed thoroughly in the TCEQ guidance document entitled *Soil and Groundwater Response Objectives* (RG-366/TRRP-29).

If PCLs are exceeded in the groundwater, a person may choose to conduct a response action so as to achieve the objectives of either Remedy Standard A or Remedy Standard B. Remedy Standard A is a pollution cleanup remedy in that all PCLE zones in surface and subsurface soils, groundwater, and other environmental media must be removed and/or decontaminated to the extent that COC concentrations are less than the applicable PCLs. Physical controls are not allowed as a response action under Remedy Standard A. In contrast, Remedy Standard B, when appropriate, allows exposure prevention response actions (that is, use of physical controls). A response action under either of these remedy standards must be completed within a reasonable time frame.

Under Remedy Standard B, unless a person demonstrates that an affected property meets the qualifying criteria for a modified groundwater response approach, he must use either an active restoration approach or monitored natural attenuation to reduce the concentration of the COCs to the applicable groundwater PCLs throughout the groundwater PCLE zone within a reasonable time frame.

Modified groundwater response approaches that may be approved for use under Remedy Standard B include: waste control unit (WCU); technical impracticability; and PMZ. A WCU is a landfill with a liner system and an engineered cap. In the circumstance where an existing or planned WCU overlies an existing groundwater PCLE zone, the TCEQ may approve the exclusion of

that portion of the groundwater PCLE zone which directly underlies the WCU from the previously described groundwater response objectives. To use a technical impracticability approach, a person must demonstrate that it is not feasible from a physical perspective using currently available remediation technologies due either to hydrogeologic or chemical-specific factors to reduce the concentration of COCs throughout all or a portion of the groundwater PCLE zone to the applicable groundwater PCLs within a reasonable time frame. The use of PMZs as a potential alternative approach to the general groundwater response objectives has been discussed previously.

Figure 3. Guidance Documents for Texas Risk Reduction Rules

Series	Topic
RG-263	Guidance for Conducting Ecological Risk Assessments at Remediation Sites in Texas
RG-366 Sub-Series	
TRRP-1	Introduction to the Texas Risk Reduction Program
TRRP-2	TRRP Applicability and Grandfathering
TRRP-3	TRRP Compatibility with RCRA
TRRP-4	Comparison of 30 TAC 335 and 30 TAC 350: Points to Consider in Making the Shift
TRRP-7	Land Use Classification
TRRP-13	Review and Reporting of COC Concentration Data
TRRP-16	Institutional Controls
TRRP-17	Notification Requirements
TRRP-18	Risk Levels, Hazard Indices, and Cumulative Adjustments
TRRP-19	Toxicity Factors and Chemical/Physical Parameters
TRRP-21	Human Health Points of Exposure
TRRP-23	Tier 1 PCL Tables
TRRP-24	Determining PCLs for Surface Water and Sediment
TRRP-25	Critical PCLs
TRRP-27	Development of Human Health PCLs for Total Petroleum Hydrocarbon Mixtures
TRRP-28	Application of Remedy Standards A and B
TRRP-29	Soil and Groundwater Response Objectives
TRRP-33	Monitored Natural Attenuation Demonstrations

These TRRP guidance documents are completed and are available. Other guidance documents are in various stages of completion.

The Petroleum Storage Tank Program also uses a risk-based approach to corrective action, combining an exposure potential evaluation with risk-based cleanup levels to determine appropriate actions at Leaking Petroleum Storage Tank sites. The risk-based rules, effective as of November 8, 1995 are found in Title 30 TAC Chapter 334, Subchapter G (Target Concentration Criteria). Numerous guidance documents and memos provide supporting information.

The adoption of the original Texas Risk Reduction Rules in 1993, the PST risk-based rules in 1995 and the revised rules for the Texas Risk Reduction Program in 1999 substantiate the TCEQ's philosophy that risk-based cleanups are an acceptable remedial response to affected environmental media. Risk-based corrective action ensures protection of human health and the environment while making response actions more economically feasible than complete, or background, cleanups.

Other programs that examine various cleanup options for contaminated groundwater are conducted by the Site Remediation Section of the Railroad Commission of Texas (RCT). This section is responsible for the state-funded cleanup of abandoned oil field pollution sites (State-Funded Cleanup Program) and the oversight and monitoring of complex pollution cleanups conducted by responsible operators (Operator Cleanup Program).

With a combination of these programs, the remediation of groundwater contamination as a result of oil and gas exploration and production activities has become proactive to the point that historic pollution is diminishing and response to new releases is quicker and more effective.

Cleanup options available for these sites include:

- cleanup to background
- cleanup to conservative risk-based levels (for example, TRRP Tier 1, Texas Surface Water Quality Standards, Federal Drinking Water Standards, and EPA Soil Screening Criteria); and
- risk-assessment-driven cleanup using site-specific consideration and data.

Regardless of ultimate closure options, when groundwater is contaminated, free-phase hydrocarbons are expected to be removed; and full delineation of contamination in all directions is to be performed. For the purpose of establishing consistency, RCT staff may use as guidance the TRRP groundwater resource classification system (Appendix 3). This system is based on the Texas Groundwater Protection Committee's classification, with an additional consideration of low-yielding formations from which windmill pumps are able to provide water for stock.

Groundwater Contamination

The definition of groundwater contamination adopted by the TGPC (Title 31, Texas Administrative Code, §601.3) for use in this report is given in Appendix 4, Texas Groundwater Protection Committee Rules, and is paraphrased as follows:

Groundwater Contamination - The detrimental alteration of the naturally occurring physical, thermal, chemical, or biological quality of groundwater. Further, groundwater contamination, for purposes of inclusion of cases in the public files and the joint groundwater monitoring and contamination report, shall be limited to contamination reasonably suspected of having been caused by activities of entities under the jurisdiction of the agencies identified in the Texas Water Code §26.406, TGPC rules, and subsequent legislative amendments. Reported

contamination cases are generally limited to those affecting usable quality groundwater (less than 10,000 milligrams per liter of dissolved solids).

The first sentence of the definition is based upon the definition of pollution given in §26.001 of the Texas Water Code, and suggests that in identifying contamination, the quality of groundwater must be altered detrimentally. The definition implies that a comparison can be made between known background or natural water-quality conditions and a sampling event that indicates the presence of a contaminant not occurring naturally, or a naturally occurring constituent in amounts or a concentration greater than its naturally occurring concentration. The definition then limits the scope of contamination to activities of entities under the jurisdiction of the agencies participating in the preparation of this report. This limitation excludes naturally occurring saline or highly mineralized water and the intrusion of these waters into usable quality groundwater resources. The contamination cases identified in this report are primarily those where contaminants have been discharged to the surface, to the shallow subsurface, or directly to groundwater from activities such as the storage, processing, transport, or disposal of products or waste materials.

Texas Water Code, §26.406, requires the listing and description of documented cases of groundwater contamination reasonably suspected of having been caused by activities under the jurisdiction of state agencies with groundwater protection programs. While the definition of groundwater contamination is broadly interpreted to encompass a large universe of identified cases, the documentation of groundwater contamination should be considered more carefully in order to assure accuracy and fairness in reporting impacts to groundwater resources. Documentation of contamination requires an evaluation of the significance of the data, the reliability of the data, and proper interpretation of the data.

Information and analyses of groundwater conditions should be representative of the actual conditions at the site. The data must be adequate to justify conclusions or further actions with regard to documenting contamination. Conditions that should be considered include whether a well is completed in more than one aquifer, whether a contaminant is present in the aquifer, or whether a contaminant has been introduced into the well from the surface. These factors are regarded as necessary and are incorporated into the design of monitoring programs and sampling procedures for each regulatory program. These factors are also important for ambient groundwater monitoring program design.

Groundwater information, especially analytical data, must be of reliable quality. A groundwater sample is subject to inadvertent alteration at many points from its removal at the well to its final laboratory analysis. It is important that reliable, verifiable procedures be used for sampling, handling, and laboratory analysis. Verification of analytical results is often desirable before concluding that contamination has occurred. Verification procedures include resampling and splitting samples with other entities for comparison of analytical results.

Proper interpretation of information and analytical data is essential to the goal of documenting groundwater contamination. Comparison of sampling results to known background water quality is often necessary to determine if contamination

has occurred. Some compounds, such as refined gasoline or synthetic organic compounds, are not naturally occurring and their presence in detrimental amounts constitutes contamination. Other constituents such as sodium, chloride, and nitrate are naturally occurring and a comparison to known background water quality is necessary to determine whether contamination has occurred.

As noted earlier, the occurrence of highly mineralized groundwater or the reporting of significant concentrations of dissolved solids and certain other naturally occurring constituents from groundwater monitoring programs does not, of itself, constitute groundwater contamination. Many aquifers contain water categorized as slightly saline to very saline, ranging from 1,000 milligrams per liter (mg/L) of dissolved solids to 10,000 mg/L and greater. Mineralized waters are the result of natural hydrogeologic processes involving restricted circulation, chemical reactivity, and residence time. These conditions exist in many areas of the state and wells producing poor quality waters are common.

Notification of Groundwater Contamination

Water-quality monitoring and reporting requirements addressing unauthorized discharges are generally described in rules specific to the activity being regulated. The reporting requirements are also generally program-specific. Program-specific groundwater monitoring requirements are discussed further under each of the agency or program headings in the section entitled Groundwater Protection Program Descriptions.

Unauthorized discharges to water in the state, including groundwater, from regulated activities under the TCEQ's jurisdiction are prohibited (Texas Water Code, §26.121). Numerous state and federal laws either require monitoring of groundwater quality and notification to regulatory entities when such monitoring indicates an unauthorized discharge has impacted groundwater or, direct the TCEQ to adopt requirements for monitoring and notification.

Texas Water Code, §5.103 provides the TCEQ with the authority to adopt any regulation necessary to carry out its powers and duties under the Texas Water Code and other laws of the state. In addition, §26.042 of the Texas Water Code authorizes the TCEQ to prescribe reasonable requirements for regulated activities which manage waste discharges to monitor and report on waste collection, treatment, and disposal activities. Such regulatory activities are required by rule, permit, or order issued by the TCEQ. When significant water-quality management benefits will result or water-quality management needs justify, the TCEQ may also prescribe reasonable requirements to monitor and report on the quality of any water in the state which the TCEQ has reason to believe may be adversely affected by waste discharges.

Reporting Unauthorized Discharges and Spills

The TCEQ is the state's lead response agency for all hazardous substance discharges or spills, discharges or spills of other substances, and certain inland oil discharges or spills that may cause pollution. This authority is derived from §26.039 and §§26.261 through 26.268 of the Texas Water Code (Texas

Hazardous Substances Spill Prevention and Control Act). Pursuant to §26.039 (b), whenever an accidental discharge or spill occurs at or from any activity or facility which causes or may cause pollution, the individual operating, in charge of, or responsible for the activity or facility shall notify the TCEQ as soon as possible and not later than 24 hours after the occurrence. Section 26.039 (a) defines an accidental discharge as an act or omission through which waste or other substances are inadvertently discharged into water in the state. It further defines a spill as an act or omission in which waste or other substances are deposited where, unless controlled or removed, they will drain, seep, run, or otherwise enter water in the state, including groundwater.

The TCEQ has adopted Spill Prevention and Control Rules (30 TAC Chapter 327). A reportable discharge or spill is an unauthorized accidental discharge or spill of oil, petroleum product, used oil, hazardous waste, industrial solid waste, or other substances into the environment in a quantity equal to or greater than a reportable quantity as defined in the rules. Upon the determination that a reportable discharge or spill has occurred, the responsible person must notify the TCEQ as soon as possible but no later than 24 hours after its discovery. A summarization of the TCEQ's Spill Prevention and Control Rules is given in Appendix 5.

The Railroad Commission of Texas (RCT) is generally the response agency for discharges or spills from activities associated with the exploration, development, or production, including storage or transportation, of oil, gas, and geothermal resources (Texas Natural Resources Code, §§85.042, 91.101, and 91.601). Discharges or spills from brine mining or surface mining are also under the jurisdiction of the RCT.

In general, the RCT has jurisdiction over discharges or spills associated with the transportation of crude oil prior to refining of the oil and of natural gas prior to its use in a manufacturing process or as a residential or industrial fuel. As a result, discharges or spills from crude oil or natural gas pipelines are under the jurisdiction of the RCT. However, discharges or spills from pipelines transporting refined products such as gasoline, diesel, or other fuel oils fall under the regulatory jurisdiction of the TCEQ, and the Spill Prevention and Control Rules should be followed. As specified under the *State of Texas Oil and Hazardous Substances Spill Contingency Plan*, the TCEQ serves as the lead agency in directing and approving the response for the discharge or spill of a harmful quantity of crude oil (defined as five or more barrels discharged or spilled on the ground or any quantity discharged or spilled into water) during highway or rail transportation.

Reporting Historic Contamination

The TCEQ's notification requirements under the Spill Prevention and Control Rules are not applicable to cases of historic contamination. Historical contamination is not considered attributable to any presently occurring or known discharge or spill incident. Based upon a number of inquiries and requests, the TCEQ believes there is a need to document the location and nature of historical contamination discovered during routine site assessments and any other investigation that documents contamination on land or to water (including groundwater). The TCEQ wishes to maintain a clear distinction and prevent duplication of effort between addressing ongoing discharges or spills requiring immediate response and cleanup to remove or prevent contamination from entering surface or groundwaters, and addressing reports of historical contamination that are not an immediate threat to surface or groundwaters.

It is recommended that the person or entity discovering historical contamination submit written notification to the appropriate TCEQ Regional Director (Appendix 6) and the Emergency Response Manager (MC-174, P.O. Box 13087, Austin, Texas 78711-3087) within 10 working days of discovery. Discovery of historical contamination can occur either through observation or through receipt of analytical sampling data. It is suggested that notification include the address and exact location of historical contamination, the date and method of discovery, the nature of the historical contamination, an estimate of the extent of contamination, possible sources if any can be determined, the current property owner and/or operator of the site of the contamination and any other appropriate information. In the determination that the discovery of historical contamination indicates the presence of imminent and substantial endangerment, the appropriate TCEQ Regional Director (Appendix 6) and the Emergency Response Center (512/239-2507) should be contacted within one hour.

Public Information

The purpose of this document is to compile and make available to the public an annual report that provides the status of groundwater monitoring associated with the activities regulated by the contributing state agencies. The report further provides an annual status of documented groundwater contamination, including new cases and previous cases still undergoing enforcement actions, reasonably suspected of having been caused by activities regulated by the state agencies. Tables 1 through 3 provide a summarized tabulation of all groundwater contamination cases documented during 2002. Limited information pertaining to specific contamination cases listed in this report may be available by contacting appropriate agency personnel as listed in Appendix 7.

Each agency, or in some cases, individual programs within an agency, may be required by law, rule, or policy to provide notification of groundwater contamination once it has been confirmed through groundwater studies or validation of analyses. A program may require that a notice be provided to identified groups that may include local officials and health officers; public water suppliers; water well drillers; complainants; and/or affected or potentially affected

parties. Such requirements are commonly based on the need to minimize potential adverse impacts to public health.

Regulatory Notification to Local Officials

Section 5.236 of the Texas Water Code requires the TCEQ to provide notice to local officials regarding groundwater contamination which may affect drinking water supplies in their area. Notification is provided to county judges and county health entities to supply information on groundwater impacts to drinking water supplies within the county. These cases are identified in the report only during the year the case was reported as new.

The identified cases requiring notification under §5.236 are indicated in the field "SECTION 5.236" in the TCEQ's groundwater contamination case table (Table 1). There are 50 §5.236 cases listed in this report. In previous reports prepared by the TGPC, a total of 751 §5.236 cases have been identified (listed as HB 938 cases prior to 1994); 32 in 2001, 22 in 2000, 28 in 1999, 13 in 1998, 20 in 1997, 16 in 1996, 15 in 1995, 42 in 1994, 15 in 1993, 41 in 1992, and 507 in 1991. The large number of §5.236 cases listed in the 1991 report included all such cases identified up to March 31, 1992.

State Agencies' Files

Texas Water Code, §26.406 requires that the state agencies identified as having groundwater protection responsibilities maintain a public file of all documented cases of groundwater contamination. Each state agency has its own location and specific procedures for maintenance and accessibility of information related to groundwater contamination cases. Each regulatory program within an agency may have a unique system for maintenance and identification of information related to contamination cases. Information on agency files for each program with groundwater contamination cases tabulated within this report are provided in Appendix 8 (Central Records Locations of Agencies). This information is a matter of public record and is available for public review by arrangement with each agency. In some situations, the availability of information for certain enforcement actions may be limited or subject to specific access procedures. In addition, agency, district and regional office locations are given in Appendix 6 and agency and district contacts are listed in Appendix 7.

Other Reports and Publications

There are numerous water-agency publications that address groundwater contamination in the state. These publications provide a different focus or perspective on groundwater quality conditions and present information not contained within this report. Other publications provide information on statewide groundwater protection efforts and specific protection programs. Brief descriptions of several of these publications are provided in Appendix 9.

There are thirteen prior annual editions of this *Joint Groundwater Monitoring and Contamination Report*. These reports, which cover calendar years 1989 through 2001, were produced annually by the TGPC and published by the TCEQ

(and its predecessor agency, the Texas Water Commission). These reports provide a background on the evolution of the state's groundwater protection programs. The reports may also provide insight to historical cases of contamination (cases that are no longer listed).

The *State of Texas Water Quality Inventory, 2000 - 15th Edition* (TNRCC, 2002) describes the conditions of the state's surface and groundwater quality. The state's groundwater protection program is described and the major documented and potential sources of groundwater contamination are identified.

The *Annotated Bibliography of Texas Water Resources Reports of the Texas Water Development Board and the United States Geological Survey through August 1974* (TWDB, 1976) lists, with a brief summary, state and federal agency water-related publications. A large number of these publications address historic groundwater contamination investigations.

Water for Texas - 2002 (TWDB, 2002) is the first state water plan to be adopted by the TWDB since the passage of Senate Bill 1 during the 1997 Texas Legislature. The publication incorporates the 16 approved regional water plans and describes how local government entities throughout the state will address their water supply needs for the next 50 years.

USER'S GUIDE

The remaining portion of the report is divided into two sections. The first section, Groundwater Protection Program Descriptions, provides a narrative, program-specific overview for each contributing agency or organization. The second section, Groundwater Contamination Case Descriptions, contains a tabular listing of individual contamination cases which were documented for calendar year 2002. Appendices are included at the end of the report, providing more detailed information supporting or supplementing the main body of the report.

Groundwater Protection Program Descriptions. In this section, the specific regulatory programs of each agency are described in terms of the activity or activities regulated, the standards and approvals required, monitoring of regulated entities' compliance with the conditions of approval, monitoring of groundwater to detect problems, and actions required if groundwater contamination is discovered at a site or facility.

The status of each program's required groundwater monitoring is described and includes comments on quality assurance policies and procedures and the number of facilities that are required to perform monitoring. The status of groundwater contamination is described, and the information contained in the case description table for each agency is summarized. Finally, special notes or comments specific to each program may be included for additional clarification.

Groundwater Contamination Case Descriptions. This section contains the individual groundwater contamination case descriptions for each contributing agency with regulatory groundwater protection authority. Each agency's table lists contamination cases by county and contains several fields (columns) of data specific to each case.

Rules and Definitions Related to Report Compilation

Texas Water Code, §26.406, authorized the TGPC to adopt rules defining the conditions that constitute groundwater contamination for the purpose of inclusion of cases in its annual monitoring and contamination report (Appendix 4). The TGPC adopted rules (Title 31, Texas Administrative Code, §§601.1 through 601.5) on March 5, 1991, defining certain terms and conditions that constitute groundwater contamination for the purpose of the report. The TGPC adopted revised rules with minor clarifying amendments on August 13, 1998, which became effective September 13, 1998.

In the rules groundwater, groundwater contamination and enforcement action are defined in broad terms so that the varying jurisdictional abilities and programs of the contributing agencies could be compiled in similar formats and compared. Broad definitions also enable the report to include the largest possible universe of documented contamination from man-induced activities.

- Groundwater is defined as water existing below the land surface in a zone of saturation, that is, the water which completely fills the interconnected pore spaces of the rock or sediment.
- Groundwater contamination is defined as any detrimental alteration of the naturally occurring quality of groundwater. It is limited, however, to contamination suspected of being associated with activities under the jurisdiction of the contributing agencies and affecting usable quality groundwater.
- Enforcement action is defined very broadly to include any action of an agency which accomplishes or requires the identification, documentation, monitoring, assessment, or remediation of groundwater contamination.

Using the Contamination Case Description Tables

Groundwater contamination case descriptions are presented in a tabular format for contributing agencies with enforcement authority over current groundwater contamination cases. The regulatory protection of groundwater is primarily the responsibility of the TCEQ. Certain activities requiring the regulatory protection of groundwater are under the jurisdiction of the Railroad Commission of Texas, the Texas Department of Agriculture, the Texas State Soil and Water Conservation Board, and the Texas Department of Licensing and Regulation. The Texas Alliance of Groundwater Districts has no regulatory or enforcement authority as an organization, but individual groundwater conservation districts may have limited authority for action with regard to groundwater contamination.

Groundwater contamination case descriptions for the TCEQ, Railroad Commission of Texas, and member districts of the Texas Alliance of Groundwater Districts are listed in Table 1 through Table 3, respectively. No contamination cases were reported by the Texas Department of Health, Texas State Soil and Water Conservation Board, Texas Department of Licensing and Regulation, or the Texas Department of Agriculture for 2002.

Data Fields

The first page of each agency's table contains a legend of the column headings and a brief description of each heading. The legend describes attributes that may be unique to that particular table; however, some of the heading descriptions repeat the field definitions given in this section. There are eight fields (columns) of data (nine for TCEQ) in the tables used to describe the groundwater contamination cases. The contamination cases are grouped according to the county in which the contamination site is located, with a secondary grouping according to division or specific regulatory program within an agency. The data fields are described in Figure 4.

Figure 4. Contamination Case Descriptions—Data Fields

Data Field Name	Data Field Description
New Cases	An asterisk denotes each case that was not listed in the previous year's report.
File Name	Consists of: company names, cities, persons, or other entities considered potentially responsible parties or otherwise associated with the case. File names may also consist of geographic location names or well numbers.
File Number	Identification number assigned to the case by the numbering system used by the agency or program with jurisdiction for the case. ¹
Location	Location references. Most location descriptions refer to cities and addresses, others are geographic locations using distances from known points.
Contamination Description	Consists of a listing of contaminants or general group of contaminants (such as "gasoline" or "creosote constituents"). Abbreviations, explained at the beginning of each table, may also be used.
Date	The earliest date of contamination confirmation at the site by the jurisdictional agency or program. More detail on the significance of this field is given at the beginning of each table if the date represents something other than the above definition.
Enforcement Status	A two-to-four character code representing the status of the case with respect to agency enforcement action and contamination site activity. ²
Data Quality	A code (up to 6 characters) describing the reliability of analytical data used by each regulatory agency to analyze the case. Addresses field and laboratory quality assurance procedures and data reliability and quality in determining conclusions for each case.
Section 5.236 (TCEQ Table Only)	Included in Table 1 only to distinguish cases subject to notification requirements under §5.236 of the Texas Water Code. A "Y" code identifies cases in which contamination has or may potentially affect a public drinking water supply. ³ The "Y" code appears only in the report for the year in which the case is listed as a new case (cases requiring such notification identified in previous reports are not duplicated in this report).

- ¹ File numbers can be used to access the files of the regulating agency to obtain data on each groundwater contamination case listed in Tables 1 through 3. Cases without file numbers may be accessed in the regulating agencies' files with the case file name.
- ² The regulatory agencies reporting the contamination cases have procedures and internal structures that differ from agency to agency. Definitions and descriptions for enforcement or activity status have been generalized to account for these differences. A more detailed explanation is given in the following section entitled Enforcement Status Matrix.
- ³ An entry in this field constitutes secondary notification from the TCEQ to local officials for cases reported since the publication of the previous report.

Locating Specific Cases

To find a specific contamination case, locate the county of interest in the far left portion of the table. For that agency, all documented contamination cases for that county are listed under the respective division or regulatory program heading that has jurisdiction over that case. Under each division heading, contamination case descriptions are listed in alphabetical order according to file names. Check each division or regulatory program heading for the desired contamination case

description. Also, check the other agency tables for the desired contamination case descriptions for the county of interest. A location reference is provided in the tables under the field heading *LOCATION* and can be used to locate a specific case if the file name is unknown.

Enforcement Status Matrix

This report is required by §26.406 of the Texas Water Code to indicate the status of enforcement action for each case of groundwater contamination. For purposes of this report, enforcement action includes any agency action that accomplishes or requires the identification, documentation, monitoring, assessing, or remediation of groundwater contamination. However, the objectives of enforcement action and the means by which enforcement is conducted vary among the regulatory programs.

To describe only an agency's enforcement action presents a minimal observance of the regulatory undertaking. Enforcement is ineffective if required actions to address the assessment and mitigation of the contamination incidents are not carried out. Therefore, agency actions dealing with contamination incidents are also placed in context of the activities necessary to address the incidents. This comparison of the level of agency action and the status or level of contamination assessment and mitigation is presented in the enforcement status matrix (Figure 5).

The enforcement status matrix allows a one-to-one correspondence between an agency's response and the completion of the discrete phases in the progression of contamination investigation. The vertical (Y) axis of the matrix gives the level of agency response (enforcement status), and corresponds to the first number given in the *ENFORCEMENT STATUS* field in the table. The horizontal (X) axis gives the level or status of contamination site activity (activity status), and corresponds to the second number in the *ENFORCEMENT STATUS* field in the table.

Different circumstances at the same level of agency response or the same level of contamination site activity can be indicated using an alphabetical code associated with each of the two numerical codes. These codes (YA,XA), presenting the enforcement status, followed by the activity status, are tabulated for each contamination case listed in this report.

Once familiar with the matrix, a reader should be able to quickly discern the status of an incident and relate its progress in the respective regulatory program to all other incidents. The matrix can also summarize the status of all incidents by showing how many occur in each grid of the matrix. Each agency table is followed by an *Enforcement Status Summary*, which consists of an enforcement status matrix summarizing the number of cases in each gridspace. In addition, each table is accompanied by a statewide map showing the number of groundwater contamination cases, by county.

Figure 5. Enforcement Status Matrix

		E N F O R C E M E N T S T A T U S						
		0	1	2	3	4	5	6
		No Activity	Contamination Confirmed	Investigation	Corrective Action Planning	Implement Action	Monitor Action	Action Completed
STATE/FED FUNDS	A Federal B State							
COURT/FED ACTION	A AG Office B Federal							
EXECUTIVE ACTION	A Permit B Order C Exec Action D Fed Referral							
STAFF ACTION	A Info Request B Plan Approval C Notice of Contamination D Referred							
STAFF DISCOVERY	CONFIRMED- A Inspection B Data Review C Complaint D Referral							
VOLUNTARY ACTION	A Voluntary Compliance and Notification B Voluntary Entrance into Cleanup Program							

A Action B No Action	A Action B No Action
-------------------------	-------------------------

A Remediation B Source Removal C No Further Action Needed D Institutional Controls E Engineering Controls

Enforcement Status Codes

In general, regulatory programs are structured to achieve the desired degree of environmental protection and mitigation with the lowest possible level of agency oversight. Routine monitoring is an example of this type of oversight activity. When monitoring or other activities indicate that greater agency involvement is necessary to address a contamination case, the agency may take enforcement action. Enforcement status codes are described in Figure 6. The enforcement status codes are ordered to reflect the progression of enforcement actions available to most of the agencies.

Figure 6. Enforcement Status Matrix—Enforcement Status Codes

Code	Enforcement	Description
0	Voluntary Action	An entity addresses the contamination incident, without being compelled to do so by enforcement action, and either A) reports its actions to the agency, or B) enters into an agency's voluntary cleanup program.
1	Staff Discovery	The agency confirms identification of a contamination incident through its activities, such as: A) inspections, B) reviews of self-reported data, C) complaints received, or D) referrals received from other agencies.
2	Staff Action	The agency initiates an action to address a contamination incident, such as: A) an information request of the entity, B) approval of a work plan (e.g., assessment, corrective action, etc.), C) sending a notice of contamination to affected parties, or D) referring the incident to another agency with jurisdiction.
3	Executive Action	Action at the highest level of the agency, such as: A) issuing a permit with corrective action provisions; B) issuing an administrative order; C) other executive level action such as letter of approval or revocation, or conditional or final release of liability; or, D) referral to federal authorities such as U.S. EPA.
4	Court or Federal Agency Action	When other options fail or do not apply, an agency can: A) seek legal representation by the Texas Attorney General before the courts, or B) let federal agencies seek resolution according to federal laws or programs.
5	State or Federal Funds	The agency, by utilizing special federal (option A) or state (option B) funds, finances the cost of addressing contamination incidents. Examples are the federal and state "superfunds" for abandoned waste sites, and the state fund for plugging oil and gas wells.

Note:

Enforcement action includes any agency action which accomplishes or requires the identification, documentation, monitoring, assessing, or remediation of groundwater contamination. The achievement of these objectives vary among the regulatory programs. Not all agencies or programs within an agency will follow all of this sequence: for example, the Superfund program of the TCEQ starts at Status Code 5.

Activity Status Codes

Once groundwater contamination has been confirmed, either the regulated entity or an agency will address the groundwater contamination incident. Confirmed incidents of contamination are generally addressed by following a prescribed sequence of actions until it is concluded that no further actions are necessary or required. Once contamination has been detected or is suspected, initial actions consist of validation of sampling results or quality assurance controls to confirm contamination has occurred and is man-induced. An investigation to study the extent, composition, and circumstances of the contamination follows the confirmation of contamination.

Additional actions may or may not be required based on the investigation findings. If the investigation finds that further actions are required, the planning of corrective action measures to address the contamination and source are initiated. Following the development of the corrective action plan, actions are taken to implement the plan and physically address the removal, mitigation or treatment of contamination and source. The effectiveness of the corrective action measures is generally monitored during and after the implementation of the plan. Ultimately, the corrective action measures are considered completed when the site has been remediated, the source has been removed, or when no further actions are required. The activity status codes are further described in Figure 7.

Figure 7. Enforcement Status Matrix—Activity Status Codes

Code	Activity	Description
0	No Activity	No actions have been conducted at the incident site.
1	Contamination Confirmed	Contamination is being verified through resampling or data quality validation, etc. Options are to: A) take action and investigate further if validated or required, or B) not take action based on confirmation findings.
2	Investigation	The incident is being studied to determine the extent, composition, and/or other properties and circumstances of the contamination. Additional action A) may or B) may not be required based on investigation findings.
3	Corrective Action Planning	A remedy (corrective action plan) for the contamination is being developed (based on the investigation findings). General examples include plans to: remove the source of contamination, remediate impacted groundwater, disinfect or replace wells, etc.
4	Implement Action	The planned remedy (corrective action plan) is being carried out. Actions to address the contamination are being conducted.
5	Monitor Action	The effectiveness of the remedy is being monitored. This can be a long- or short-term action and can be performed during and after implementation.
6	Action Completed	The remedy is considered complete when the desired result has been achieved. Options include: A) remediation efforts were completed (contaminants reduced to health based levels); B) the contaminant source was removed and the impact addressed; C) no further regulatory action required; D) agency action final, however, contamination still exists under institutional controls (deed records noting contamination; use and exposure restrictions; required maintenance of engineering controls, etc.); or, E) agency action final, however, contamination still exists under required engineered controls.

DESCRIPTIONS OF GROUNDWATER PROTECTION PROGRAMS

Texas Commission on Environmental Quality

The Texas Commission on Environmental Quality (TCEQ), formerly the Texas Natural Resource Conservation Commission (TNRCC) prior to September 2002, conducts regulatory groundwater protection programs that focus on both the prevention of contamination and the identification, assessment, and remediation of existing problems. The TCEQ implements these programs through education, voluntary action assistance, permitting, and enforcement. As the state lead agency for water quality protection, the TCEQ administers both state and federally mandated programs. Federal programs administered by the TCEQ include the Resource Conservation and Recovery Act (RCRA); the Comprehensive Environmental Response, Compensation and Liability Act (CERCLA); the Clean Water Act (CWA); the Safe Drinking Water Act (SDWA); and the development of state management plans for prevention of pesticide contamination of groundwater under the Federal Insecticide, Fungicide, and Rodenticide Act (FIFRA).

The Waste Permits Division, Office of Permitting, Remediation and Registration (OPRR), is responsible for permitting facilities that store, process, and/or dispose of hazardous and nonhazardous industrial waste, and municipal solid waste and dispose of radioactive materials. The Remediation Division, OPRR, is responsible for overseeing the investigation and cleanup of hazardous waste and pollutants released into the environment, including the regulatory programs governing petroleum storage tanks (PSTs), hazardous and nonhazardous industrial waste sites, voluntary cleanups, innocent owner/operator certification, state brownfields initiatives, and Superfund activities. The Registration and Evaluation Division, OPRR, is responsible for collecting and processing waste management data at both the state and national levels.

The Water Quality Division, OPRR, is responsible for the implementation of surface water quality management programs, the development and implementation of water quality standards, and permitting activities related to concentrated animal feeding operations and municipal and industrial wastewater treatment. The Water Quality Division and Water Supply Division were formerly a part of the Water Permits and Resource Management Division, but a narrowly-focused reorganization in the Office of Permitting, Remediation and Registration created the two new divisions. The Water Supply Division has responsibility for monitoring public water systems for compliance with state drinking water standards and conducting the Source Water Protection Program.

Technical Analysis Division, Office of Environmental Planning, Analysis and Assessment (OEPAA), is responsible for providing technical support to promote effective and coordinated management of water resources in the state.

Within the Office of Compliance and Enforcement (OCE), the Field Operations Division is responsible for the field investigation of contamination complaints and the inspection of permitted and non-permitted facilities. In addition, primary responsibility for the Edwards Aquifer Protection program is in this division. The

Compliance Support Division, OCE, is responsible for professional licensing and the on-site wastewater program. The Enforcement Division, OCE, is responsible for ensuring that groundwater resources are protected during enforcement activities related to municipal solid waste, hazardous, and nonhazardous waste, petroleum storage tanks, agricultural and watershed management, water utilities, and public water supply programs.

Waste Permits Division

Currently, the Waste Permits Division consists of the Municipal Solid Waste Permits Section, Industrial and Hazardous Waste Permits Section, and Radioactive Waste Licensing Team.

Radioactive Materials Licensing Team.

Program Description. Disposal of radioactive substances, including low-level radioactive wastes or naturally occurring radioactive materials, is regulated by the radioactive materials licensing program. The program is overseen by the U.S. Nuclear Regulatory Commission. Currently, no commercial low-level radioactive waste or naturally occurring radioactive material disposal sites are licensed in the state of Texas.

Status of the Groundwater Monitoring Program. Three facilities are included in the radioactive materials licensing program of the TCEQ. Groundwater monitoring is currently being conducted at these facilities.

Municipal Solid Waste Permits Section.

Program Description. The Municipal Solid Waste (MSW) Permits Section of the Office of Permitting, Remediation and Registration (OPRR), regulates the collection, handling, storage, processing, and disposal of municipal solid waste and the commercial disposal of non-hazardous industrial solid waste in Texas under the authority of the Texas Solid Waste Disposal Act, as amended (Chapter 361, Texas Health and Safety Code), and under federal authority of the Resource Conservation and Recovery Act (RCRA), Subtitle D, as amended. The MSW Permits Section, Permit Team I audits all activities related to the protection of groundwater from deterioration by municipal solid waste landfill (MSWLF) operations and by commercial industrial non-hazardous waste landfills operations. The MSW Permits Section also coordinates and reviews corrective and remedial activities to address groundwater contamination. The TCEQ Office of Compliance and Enforcement (OCE) is responsible for enforcement orders related to groundwater contamination.

Status of the Groundwater Monitoring Program. Prior to the Subtitle D regulations, most major municipal solid waste landfills were required by permit to install groundwater monitor wells. Some landfills that were not initially required to have monitor wells later installed them as a result of potential groundwater contamination, site conditions, and other factors. Under the RCRA Subtitle D rules that went into effect October 9, 1993, MSWLFs that receive more than 20 tons of household waste per day (Type I) are required to have groundwater monitoring systems and monitor groundwater quality in accordance with 40 CFR §258.50(a) and 30 TAC §330.230(a). Also, under state rule 30 TAC §330.239, some construction and demolition MSWLFs (Type IV) are required to conduct groundwater monitoring

but are exempt from conducting statistical evaluation of the groundwater monitoring data. Of approximately 230 active landfills and 365 closed landfills in the regulatory program, approximately 200 (160 active and 40 closed) are subject to groundwater monitoring requirements with an estimated 1,800 monitor wells as of December 31, 2002. There are also approximately 261 active MSW processing facilities, including solid and liquid waste transfer stations, liquid waste processing facilities, and compost facilities, that are not subject to groundwater monitoring requirements. In addition, three Type I MSWLFs have been granted suspensions from groundwater monitoring requirements in accordance with federal 40 CFR §258.50(b) and state 30 TAC §330.230(b) Subtitle D regulations.

MSW rules that were in effect prior to the federal Subtitle D regulations required that four background groundwater samples be taken from each new monitor well during each calendar quarter within a two year period, and that each sample be analyzed for 29 chemical parameters. Subsequent samples were taken quarterly, semi-annually, or annually, as required in each facility's permit or by the MSW staff, and were analyzed for an abbreviated set of parameters. Sites that closed prior to the implementation of Subtitle D are presently following pre-Subtitle D requirements during their post-closure care maintenance periods.

In accordance with federal rules (40 CFR §258.50(c)) and state rules (30 TAC §330.230(c)), groundwater monitoring requirements for Subtitle D landfills include the submittal and approval of a Groundwater Sampling and Analysis Plan (GWSAP). All sampling and analysis procedures are included in this plan. These requirements also include: analysis for a modified and expanded list of analytical parameters including 47 volatile organic compounds; at least four background sampling events (depending on the statistical method(s) utilized); a semiannual sampling schedule during detection monitoring; and statistical analysis of groundwater analytical data. An annual sampling schedule may be allowed if approved by the executive director.

Prior to the Subtitle D regulations, when groundwater analyses indicated a departure from background or historical levels, or if there was any evidence of contamination such as leachate seeps, increasing trends in inorganic constituents and/or total organic carbon, the MSW staff required resampling of existing monitor wells, often including analysis for additional constituents. If further sampling and investigation indicated probable contamination, the permittee was required to initiate a remedial investigation, potentially leading to corrective action/remediation.

Under federal (40 CFR Part 258 Subpart E) and state (30 TAC Chapter 330, Subchapter I) rules, MSWLFs conduct background monitoring as prescribed in an approved GWSAP. Upon completion of background sampling, MSWLFs are required to conduct detection monitoring sampling and statistical analysis of the groundwater analytical data at each detection monitoring event. If statistical analysis indicates that a statistically significant change (SSC) in constituent concentrations from background concentrations has occurred, the site must notify the TCEQ of the SSC (30 TAC §330.234(d)). The facility may demonstrate within 90 days of the notification of the SSC that the exceedance is due to a source other than the landfill or to an error in sampling, analysis, statistical evaluation, or natural variation in groundwater quality (30 TAC §330.234(d)(2)). If the demonstration is not satisfactory, MSWLFs become subject to the requirements of assessment monitoring, which includes analysis for an expanded list of constituents. If one or more assessment monitoring constituents are detected at statistically significant levels

above established groundwater protection standards [which may be maximum contaminant levels (MCLs), background concentrations, or health-based concentrations], MSWLFs must initiate an assessment of corrective measures, characterize the nature and extent of the release, and notify local government officials (30 TAC §330.235(g)). *At that time*, the facility will be added to the list of MSWLFs with confirmed groundwater contamination. After the assessment of corrective measures (30 TAC §330.236) and prior to the selection of the remedy, the permittee is required to conduct a public meeting to discuss the results of the assessment of corrective measures with affected and interested parties (30 TAC §330.236(d)). This in turn leads to the selection of the remedy (30 TAC §330.237) and the implementation of corrective/remedial action (30 TAC §330.238).

Status of Groundwater Contamination. Approximately 3,400 groundwater samples were collected from the 1,700 MSW groundwater monitor wells sampled in 2002. Approximately 100 monitor wells in the regulatory program were not sampled in 2002 because they were dry, were inaccessible, or because monitoring requirements were satisfied by other wells in the program. Groundwater contamination has been confirmed at 19 MSWLF sites listed by county in Table 1 under the heading "MSW." Contamination has been found in approximately 120 samples from an estimated 60 monitor wells at those sites. None of the 19 contamination cases is new.

At the end of 2002, confirmation of contamination or some form of remedial investigation was under way at four sites (activity status codes 1 and 2). During 2002, corrective action and/or remediation (activity status codes 3, 4, and 5) took place at 14 sites. One site had no activity during 2002. None of the MSWLFs in the 2001 report was upgraded to "action completed" (activity status code 6).

Pursuant to federal (40 CFR §258.58) and state (30 TAC §330.238) rules, remedial actions for Subtitle D MSWLFs are completed when the owner or operator: (A) complies with prescribed groundwater protection standards established in the rules; (B) demonstrates that concentrations of assessment constituents have not exceeded the groundwater protection standards for a period of three consecutive years using the statistical procedures and performance standards in the rules; and (C) satisfies all actions required to complete selected remedies. Within 15 days of completion of the remedy, the owner or operator must submit to the TCEQ's Executive Director, and also place in the operating record, a certification by a qualified groundwater scientist that the remedy has been completed in compliance with the requirements of the rules.

Industrial and Hazardous Waste Permits Section.

Industrial and Hazardous Waste Program Description. The Industrial and Hazardous Waste (IHW) Program permits the treatment, storage and disposal of hazardous solid waste and the commercial treatment and storage of non-hazardous industrial solid waste under the authority of the Texas Solid Waste Disposal Act, as amended (Chapter 361, Texas Health and Safety Code), and under federal authorization to administer the federal Resource Conservation and Recovery Act (RCRA), as amended. In addition to operating federally-authorized programs, the IHW Permits Section also refers cases to the Office of Compliance and Enforcement when they involve violations of §26.121 of the Texas Water Code, which prohibits unauthorized discharges into or adjacent to waters in the state, including groundwater.

Under RCRA authorization, the IHW Permits Program regulates the groundwater detection monitoring programs of approximately 83 industrial facilities with land disposal units. Land disposal units subject to regulation include landfills, surface impoundments, land treatment units, and waste piles.

Since November 19, 1981, all on-site disposal facilities subject to RCRA have been required by agency rules to conduct a standardized detection monitoring program during the interim status period until such time as a permit with site-specific monitoring requirements is issued, or the waste facility is closed by removal of hazardous waste and contamination to levels protective of human health and the environment. Unless specific variances are granted, this program requires all operators to sample for a standard suite of parameters and to perform the same statistical evaluation of the results.

Once permitted, an operator continues to monitor the waste units according to provisions in the facility's permit. A permitted detection monitoring program is specified for units for which no release has been indicated. The sampling program is based on hazardous constituents specific to the waste being disposed. Should a release occur, the operator implements a compliance monitoring program wherein the monitor well system is sampled for all hazardous constituents, a concentration limit is established for each detected constituent. Should this value be exceeded in subsequent sampling events, the operator must implement a corrective action program. Compliance monitoring and the corrective action program are administered by the Remediation Division.

Status of the Groundwater Monitoring Program. The IHW Permits Program monitoring program relies upon over 179 operators to correctly sample, analyze, interpret, and report the significance of groundwater quality at their facilities. TCEQ inspectors and staff check the compliance status of operators annually and perform periodic in-depth reviews, including agency sampling of monitor wells for all RCRA regulated facilities. Similar actions are performed for non-RCRA sites as the situation dictates. TCEQ analyses are compared to the facility's reported results, sampling procedure, data quality, and interpretations in order to determine the validity of the self-reported data.

Status of Groundwater Contamination. As a result of reorganization within the agency the Remediation Division is now responsible for addressing groundwater monitoring and corrective action at industrial and hazardous waste facilities that have had a release to groundwater. Only detection monitoring is addressed by the IHW Permits Program.

Underground Injection Control Program Description. The Underground Injection Control (UIC) Program, administered under the authority of the federal Safe Drinking Water Act, regulates a wide range of activities using injection wells. The specific injection wells regulated by the commission include Class I industrial waste disposal injection wells, Class III injection wells for in situ mining of subsurface mineral deposits, and Class V (miscellaneous) injection wells. There are 1885 regulated injection well facilities (48 Class I facilities, 8 Class III facilities, and 1829 Class V facilities).

Class I injection wells are used to inject hazardous and nonhazardous liquid industrial waste below the lowermost underground source of drinking water (USDW). There are approximately 102 Class I injection wells permitted and operating in Texas. Approximately half of the wells are permitted to inject both hazardous and nonhazardous waste, with the other half being permitted to inject only nonhazardous waste. Ten Class I injection wells are authorized for commercial disposal of off-site generated waste; all other Class I wells in the State are limited to disposal of on-site generated waste.

The federal Land Disposal Restriction (LDR) regulations provide a general prohibition on injection of most hazardous wastes unless: (1) the waste is treated to meet or exceed LDR standards, or (2) exemption from the LDR is obtained from EPA based on demonstration that, to a reasonable degree of certainty, there will be no migration of hazardous constituents from the injection zone for as long as the waste remains hazardous. Most Class I injection wells for hazardous waste have been exempted from LDR by EPA after successfully making the required demonstration.

The basic design objectives of Class I injection wells are to keep waste confined to injection zone and permanently isolated from drinking water. Class I injection well rules require multiple protective barriers of steel or fiberglass well casings, casing cements, continuous monitoring of the well for development of leaks, and annual monitoring of well mechanical integrity and injection zone pressure to assure separation of injected wastes from the lowermost underground source of drinking water (USDW). Class I injection wells in Texas average 5,000 feet deep, with average casing diameters of approximately 12 inches.

Applications for Class I injection wells must demonstrate that the location is geologically suitable and that the injection zone and confining zone are free of transmissive faults, fractures, and unplugged abandoned wells that could act as conduits for leakage of waste from the injection zone. Though UIC rules provide authority to require any ambient monitoring necessary to assure protection of drinking water, the most important and most common forms of monitoring required for Class I wells consist of (1) annual surveys of the area for newly constructed wells, (2) continuous monitoring of wells for leaks and annual mechanical integrity tests, and (3) annual measurement of injection zone pressure. Of particular note, continuous monitoring of wells for leaks coupled with annual mechanical integrity tests enables small leaks within a well to be quickly identified and repaired before any waste can escape from the injection zone and migrate into sources of drinking water. Also notable, in a few cases, the TCEQ has required pressure monitor wells completed in the injection zone at particular locations offset from the injection well.

As described above, Class III injection wells are used for in situ mining of minerals. In this process, water is injected underground into ore deposits to dissolve (or in the case of Frasch sulfur mining, to melt) the target mineral so it may be recovered in a dissolved (or molten) state in ground water pumped to the land surface through a production well. The injected mining solution used for in situ mining involving dissolution of minerals is typically water with the addition of sodium bicarbonate and oxygen; in Frasch sulfur mining, the injected fluid is just super-heated water. The in situ mining process is much less disruptive to the land surface than conventional mining techniques.

Producible minerals at a Class III injection site are generally found in or above an underground source of drinking water (USDW). Therefore, as an essential part of the UIC program, permits require monitoring of groundwater before, during, and after mining occurs at a Class III injection well project.

Since 1975, when the first Class III injection well permit was issued, 34 sites have been permitted for uranium mining, six for Frasch sulfur mining, and three for sodium sulfate mining. Groundwater monitoring varies for each of the three types of mining. The three sites which mined sodium sulfate and all six of the Frasch sulfur mining sites have plugged their wells in response to unfavorable economic conditions. In particular, off-site contamination from the sulfur mining sites is highly unlikely since sulfur must be super-heated to a liquid state in order for it to flow. Any movement away from the mine area would cause the sulfur to cool and harden.

The most extensive groundwater monitoring occurs at uranium mining sites. At the uranium Class III sites, groundwater samples must be analyzed prior to any injection into a Class III well in order to obtain background or pre-mining values. In many cases, the natural background values for radium and uranium may exceed EPA drinking water standards because of the existence of the ore body itself. During the mining phase of the project, the mining companies are required to submit quarterly monitoring reports for review and approval. The reports contain groundwater analyses from within the zone being mined as well as groundwater from aquifers overlying and underlying the mined zone. Analyses include conductivity, uranium, sulfate or chloride, and in some cases ammonia. These control parameters are used to detect movements of mining fluids, or excursions out of the mine area and into the monitor wells. If an excursion is detected, additional monitoring is required and steps must be taken by the company to control the mining fluid plume. A company's failure to conduct additional monitoring and control the plume is a violation of the permit, which will result in appropriate enforcement action by the TCEQ.

Once mining is completed, the affected groundwater must be restored to levels consistent with baseline values and with previous groundwater use. Once restoration is completed, groundwater quality must remain stable for a six-month period before the area can be declared restored and the monitor wells plugged. To ensure the aquifer is restored to levels approved by the TCEQ, groundwater samples are taken for verification every other month by the TCEQ and by the company and are analyzed by separate laboratories. At any time during the life of the project, water samples may be taken by the TCEQ, or by the company and split with field inspectors for verification of sampling procedures, analytical techniques, and results.

The UIC program also regulates Class V (miscellaneous) injection wells under the federal Safe Drinking Water Act (SDWA). Class V injection wells include all injection wells not in the other four injection well classes. Class V wells are generally shallow and are completed within or above underground sources of drinking water (USDW). Examples of Class V wells include agricultural drainage wells, domestic wastewater disposal wells, aquifer storage and retrieval wells, aquifer remediation wells, and closed-loop wells for air conditioning and heating. Possible pollutants associated with Class V wells include pesticides, fertilizers, pathogens, metals, and salts.

Class V injection wells are generally authorized by rule. However, operators are required to submit well inventory information and obtain written approval before

construction and operation of a Class V well. There were 20,309 Class V wells inventoried as of December 2002. During calendar year 2002, TCEQ staff evaluated/approved 66 new Class V operations involving a total of 2519 wells. The majority of the approvals were for aquifer remediation wells, either as re-injection wells for Leaking Petroleum Storage Tank (LPST) “pump and treat” operations, or as temporary injection points for LPST and Volatile Organic Compound (VOC) bio-remediation projects.

Status of the Groundwater Monitoring Program. The five in-situ uranium mining facilities are monitored for groundwater quality through the self-reporting process overseen by the TCEQ and occasionally through groundwater samples taken to verify compliance issues. Each uranium mining site has one or more production areas. All of these areas are required to have groundwater monitoring.

Status of Groundwater Contamination. One case has been listed under WPD/IHW. This is a case that was transferred via legislation to TCEQ from the Texas Department of Health - Bureau of Radiation Control in 1992, and in the preparation of this report in the subsequent years, the case lost part of its case number. This led to the case being erroneously attributed to the Corrective Action Section for several years. The case’s current enforcement status indicates that it has been transferred back to the Texas Department of Health, as additional legislation moved responsibility for this site back to that agency in 1997.

The Class III UIC program has no confirmed cases of groundwater contamination beyond the permit facility boundaries. There is no case of contamination of drinking water supplies from the Class I UIC program, nor from the Class V UIC program.

Water Quality Division

The Water Quality Division is responsible for the quality of water in Texas through the issuance of wastewater permits under the Texas Pollutant Discharge Elimination System, development of the Texas Surface Water Quality Standards; updating the Water Quality Management Plan; and oversight of the concentrated animal feeding operations (CAFOs) and storm water run-off.

The division is subdivided into two sections, Wastewater Permitting and Water Quality Assessment. Of these sections, Water Quality Assessment actively monitors and reports cases of groundwater contamination.

Water Quality Assessment Section.

Program Description. The Water Quality Assessment Section conducts groundwater protection programs that emphasize both remediation and prevention of contamination through the use of best management practices. The section evaluates municipal and industrial wastewater treatment facilities, confined animal feeding operations, and sludge disposal and beneficial use sites for the potential to impact groundwater and ensures that groundwater resources are protected during permitting activities for these facilities. For sites with pits, ponds, ditches, or lagoons, the facility's design must meet or exceed design criteria used to prevent groundwater contamination, and if an imminent potential for such contamination still exists, special provisions are included in the permit requiring additional preventative measures or the development of groundwater monitoring facilities and operations.

Permits issued for irrigation, manure solids spreading, or sludge disposal sites contain special provisions for monitoring soils for selected parameters, controlling application rates and ensuring adequate cropping practices, to prevent migration of possible contaminants to the groundwater. Information submitted in accordance with these and other permit provisions, and also TCEQ enforcement order requirements, are routinely reviewed and evaluated. These may include water quality sampling data, self-reported monitoring data for groundwater and soils, cropping plans, and hydrogeologic and soils assessment reports. Noncompliances are referred to the Enforcement Division/Water Section for coordination of appropriate enforcement action.

Status of Groundwater Monitoring Programs. There are approximately 600 facilities permitted as Concentrated Animal Feeding Operations (CAFOs) under the jurisdiction of the Water Quality Division. Of those facilities, approximately 50 are currently required to conduct groundwater monitoring. There are approximately 125 wells that are currently monitored at these facilities. Monitoring is required under §26.048 of the Texas Water Code for all facilities that currently utilize a playa for wastewater retention. Monitoring may also be required for permitted facilities under the following circumstances: contested case hearing, enforcement action, and proximity to recharge features. There are approximately 150 non-agricultural facilities that have submitted groundwater monitoring reports to this division, some as a result of enforcement actions, others due to requirements in the permit application process or as a result of a permit provision. Approximately 40 municipal wastewater treatment facilities and 51 industrial wastewater treatment facilities are required to monitor groundwater due to a provision in their Texas Pollutant Discharge Elimination System (TPDES) permit.

Status of Groundwater Contamination. The Water Quality Assessment Section has a total of six groundwater contamination cases listed in Table 1. The cases are listed by county under the division heading "WQD/WQAS." There were no new cases added and none of the Section's cases required notification to local officials in 2002 under §5.236 of the Texas Water Code.

Water Supply Division

The Water Supply Division is responsible for the quality, quantity, and availability of water in Texas. This division oversees public drinking water protection by implementation of the Safe Drinking Water Act; provides source water assessment and protection for drinking water; provides oversight of water utilities and water districts; issues water rights permits; provides support to interstate water compacts; develops Water Availability Models for the river basins of Texas; evaluates water conservation plans and drought contingency plans.

The division is subdivided into three sections, Public Drinking Water, Utilities and Districts, and Water Rights Permitting and Availability. Of these sections, Public Drinking Water actively monitors and reports cases of organic chemical groundwater contamination.

Public Drinking Water Section.

Status of Groundwater Monitoring Programs. The Water Supply Division monitors 6,625 public water supply systems in its regulatory program. Community

and non-transient/non-community systems monitor for regulated and unregulated inorganic and volatile organic chemicals at least once every three years. All transient/non-community systems monitor for most of the required inorganic chemicals once every three years. Of these public water systems, 5,813 use groundwater as a primary or secondary source of drinking water. The 5,813 systems have 7,792 entry points supplying groundwater from 11,407 public water supply wells that are operation or demand use. Only vulnerable groundwater systems monitor for required synthetic organic chemicals once every three years and annually for volatile organic chemicals. Technically defensible source water assessments determine well and geologic vulnerability. The monitoring for source water contaminants is expected to change as source water assessments are advanced and refined. In addition, regulations are changing to increase monitoring for disinfection by-products.

Most chemical monitoring for source water contaminants of public drinking water is performed at the entry point where water enters into the distribution system *after* the water has been treated. Distribution sampling is not addressed here. For many entry point samples, the water analyzed is a blend of water from more than one water well, underground spring, and/or surface water intake. Monitoring of untreated groundwater is conducted when a new public water supply well is constructed, where groundwater is highly vulnerable to microbiological contamination, or when groundwater contamination is suspected. More than 5,321 entry points sites (treated drinking water) were sampled for chemical contaminants in 2002. The chemical groups included were minerals, metals, radiochemicals, volatile organic chemicals, and synthetic organic chemicals. These entry point samples represent about 7,792 groundwater sources. In addition, 350 chemical samples were taken directly from wells (untreated water). In 2002, there were many samples with detections of volatile organic chemicals (tank coatings, artifacts, etc) but only 30 samples showed groundwater contaminations for organic chemicals either volatile organic or synthetic organic chemicals. Of these, nine are natural gas or petroleum-related contaminations of unknown origin (natural or man-made), including one MTBE detection; eleven were contaminations of tetrachloroethene, carbon tetrachloride and other solvents; one well had oil contamination; and nine were herbicides atrazine, bromacil and prometon. Most inorganic and radiochemical contaminants are not assessed for man-made chemical contamination at this time. The potential natural occurrence or the long history of man-made chemical use of some contaminants such as nitrates and arsenic makes the assessment difficult.

Currently, all EPA certified drinking water chemical analyses under this program are performed by the Texas Department of Health Bureau of Laboratories or the Lower Colorado River Authority Environmental Laboratory Services.

Microbial monitoring may also find contaminated wells. Water systems conduct monthly coliform testing in distribution. Though systems are supposed to maintain a chlorine residual, sometimes contaminated wells (usually ground water under the influence of surface water - GUI) are discovered. Additional well testing before treatment is conducted. Public drinking water maintains this database of GUIs. Microbiological analyses are conducted by the Texas Department of Health Bureau of Laboratories and by 85 city or county health department laboratories.

Status of Groundwater Contamination. Nineteen groundwater contamination cases resulting from organic chemicals were listed in Table 1 of the 2001 report. For the

2002 report, Table 1 lists 30 documented cases of groundwater contamination from organic chemicals which have impacted public water systems (all of them are new cases). Of these, nine are natural gas or petroleum-related contaminations of unknown origin. A total of 137 current or former public water supply wells are still considered to be contaminated. The public drinking water program does not have authority over remediation of a groundwater contamination. Compliance with public drinking water rules and regulations is based on the ability to provide water that meets the standards, therefore, a water system can stop using a well, blend the water, treat the water, etc. as long as the drinking water produced meets the standards. In addition, most of the contaminations do not initiate activities for remediation in other Texas programs. At this time, PDW will not remove contamination cases from the list unless the contamination is known to have been remediated, or until the lead for the case is transferred to another program area or agency.

Remediation Division

The Remediation Division is responsible for overseeing the investigation and cleanup of hazardous waste and pollutants released into the environment. The regulatory programs addressed by this division include petroleum storage tank sites, hazardous and nonhazardous industrial waste sites, voluntary cleanups, innocent owner/operator certification, state brownfields initiatives, and Superfund activities. The following Sections of the Remediation Division regulate sites with known groundwater contamination.

Corrective Action Section.

Program Description. The Corrective Action Section oversees remediation activities for many of the sites under the TCEQ's jurisdiction with the exception of those regulated by the Petroleum Storage Tank Program, the Federal and State Superfund Program, and the Voluntary Cleanup Program. Currently, the Corrective Action Section tracks closure and/or remediation activities at approximately 1,300 sites throughout the State of Texas with contaminated soil and/or groundwater from the following program areas: 1) Facilities with industrial and hazardous waste permits which have released hazardous contaminants to environmental media from RCRA-regulated units; 2) Facilities with contamination caused by releases from the Solid Waste Management Units (HSWA Corrective Action); 3) Closure of RCRA and non-RCRA Solid Waste Management Units; 4) RCRA and non-RCRA facilities which conduct corrective action through Enforcement Orders; 5) Facilities which self-implement the cleanup regulations of 30 TAC 335 and 350; and 6) Remediation of contaminated sites at Federal Facilities which may include all the five (5) items listed above.

Status of Groundwater Monitoring. There are more than 8,000 monitor wells in place under the Corrective Action Section regulatory programs. During 2002, an estimated 16,000 groundwater samples were collected from approximately 600 sites and approximately 10,000 of these samples showed groundwater contamination.

Status of Groundwater Contamination. For 2002, 538 cases are listed by county in Table 1 under the division heading "RMD/CA." Of these, one case required notification to local officials under §5.236 of the Texas Water Code. The Corrective Action Section identified 26 new cases of groundwater contamination in the 2002 report.

Petroleum Storage Tank Responsible Party Remediation Section.

Program Description. The Petroleum Storage Tank, Responsible Party Remediation (PSTRPR) Section regulates underground and aboveground product storage tanks as authorized by the federal Solid Waste Disposal Act of 1970, as amended by the Resource Conservation and Recovery Act of 1976, and empowered by Subchapter I, Chapter 26 of the Texas Water Code. Approximately 95 percent of the regulated storage tanks contain petroleum products with the remainder containing regulated hazardous substances.

At regulated facilities where a product release has impacted groundwater, groundwater monitoring is required in conjunction with any necessary remedial activities. Groundwater monitoring is required until contaminant concentrations reach acceptable levels determined by the PSTRPR staff on a site-by-site basis.

Status of Groundwater Monitoring. There are an estimated 36,295 monitor wells in place under the PSTRPR regulatory program. In 2002 the PSTRPR Section received monitoring reports from 1,905 leaking petroleum storage tank (LPST) sites which contain approximately 13,335 monitor wells. Of these, approximately 9,525 monitor wells have contamination to groundwater. During 2002, approximately 15,001 groundwater samples were collected from the 1,905 LPST sites. Approximately 10,715 of these samples showed groundwater contamination.

Status of Groundwater Contamination. To date, a total of approximately 12,010 groundwater contamination incidents have been documented by the PSTRPR Section. There have been 6,690 cases deleted due to completed action from this and previous reports. For 2002, 5,185 cases are listed by county in Table 1 under the division heading "RMD/PS.T." Of these, there are 41 cases that required notification to local officials under §5.236 of the Texas Water Code since the previous report's publication. There were 358 cases added in 2002 of which 338 were newly identified cases of groundwater contamination. A total of 713 cases were deleted from the 2001 report of which action was completed (activity status 6) on 605 cases. The great majority of the cases involve groundwater with documented contamination problems. A small percentage are cases where groundwater is imminently threatened.

Superfund.

Overall Program Description. In 1980 the United States Congress passed the Comprehensive Environmental Response, Compensation, and Liability Act (CERCLA), commonly known as the "Superfund" law. The purpose of the federal Superfund legislation was to protect public health and the environment from hazardous substances by authorizing federal action in response to releases into the environment from abandoned hazardous waste sites. Potentially contaminated sites that are referred to the Remediation Division (RMD) by the TCEQ's district offices, the EPA, local government entities, and individuals are evaluated and ranked according to the degree of hazard presented to the public health and the environment. High ranking sites are referred to the EPA for placement on the National Priorities List (NPL). When sites are listed on the NPL, TCEQ staff petitions EPA for federal funds for planning, site investigation, feasibility studies, design work, remediation, and operation and maintenance of the site.

The Texas State Superfund Program was created in 1985 by amendment to the Texas Solid Waste Disposal Act to address those sites not eligible for funding under the Federal Superfund Program. The State Superfund Program follows the same step-by-step process, from corrective action planning to remediation, as described for the federal program. The Act requires that sites placed on the State Superfund Registry first seek funding for site cleanup from responsible parties, then federal resources, and lastly state resources.

Groundwater monitoring activities occur throughout the Superfund process, from planning through remediation. Residential and industrial wells near a potential site, in addition to existing or newly installed site monitoring wells, would typically be sampled to help determine whether a site warrants placement on the NPL. If not, the site would be evaluated for possible inclusion on the Texas State Registry of Hazardous Waste Sites for remediation under the State Superfund Program. Once placed on either the NPL or state registry, the potentially responsible parties (PRPs) are provided the opportunity to enter into an enforceable order to conduct all aspects of site investigation and remediation. If the PRPs are unwilling to enter into an enforceable order, the state proceeds with this work.

A site investigation is conducted to characterize the type and volume of contaminants at a site, the media (such as soil or groundwater) contaminated, the lateral and vertical extent of contamination, the risk the site poses to human health and the environment, and to allow the selection of a remediation technology during the feasibility study. Groundwater monitoring wells are installed during the site investigation to determine the effect, if any, a site has had or may have on local groundwater resources, and to select alternatives that could be used to solve the problems at the site. The remediation technology selected is highly site-specific but may involve actions to control the source of the contamination and/or to remove contaminants from a groundwater bearing zone. If the remedy involves the pumping and treatment of contaminated groundwater, additional monitoring wells are generally installed and hydrogeologic data collected during the remediation. In addition, after the remediation is complete, groundwater monitoring may occur as a part of the operation and maintenance phase for up to 30 years.

Superfund Site Discovery and Assessment Team.

Program Description. The Superfund Site Discovery and Assessment Team (SSDAT), of the Site Assessment and Management Section, is responsible for identifying and ranking sites for remediation under the state and federal Superfund programs. SSDAT staff conduct site assessments to identify sites that may constitute an immediate and substantial endangerment to public health and safety or the environment due to a release or threatened release of hazardous substances.

Under the State Superfund program, SSDAT staff identify and evaluate sites for eligibility to the State Registry of Hazardous Waste Sites (also known as the State Superfund Registry). The two main eligibility requirements that must be met before a site can be evaluated are:

- documented hazardous substances on-site, and
- an abandoned or inactive site with documented attempts to resolve the release or threatened release through enforcement or voluntary cleanup remedies.

If a site is determined eligible for evaluation under the State Superfund Program, then the relative priority for action is investigated by preparing a Hazard Ranking System (HRS) package. The HRS is a scoring system developed by the EPA that is used to evaluate potential threats to human health and the environment from hazardous waste sites. The HRS calculates a score from 0 to 100, based on the actual or potential release of hazardous substances that will affect human health or the environment from a site. Preparing an HRS package is a comprehensive information gathering and assessment process. It is undertaken to procure the necessary information needed to document a site score.

Sites that receive an HRS score of 5.0 or greater may be eligible for listing in the State Superfund Registry as state Superfund sites. However, a site that receives an HRS score of 28.5 or greater is also eligible for consideration on the NPL as a federal Superfund site. Sites with an HRS score of 28.5 or greater, that the EPA has determined are not of NPL caliber may then be proposed to the State Registry of Hazardous Waste Sites.

The federal Superfund program helps states facilitate the costly cleanup of some of the most contaminated sites. There are 38 Texas sites currently on the National Priority List. The federal Superfund process begins with site discovery or notification to EPA of possible releases of hazardous substances. Sites are discovered by various parties, including citizens, state agencies, and EPA Regional offices. Once discovered, sites are entered into the Comprehensive Environmental Response, Compensation, and Liability Information System (CERCLIS), the EPA's computerized inventory of potential hazardous substance release sites. The EPA then evaluates the potential for a release of hazardous substances from the site during two investigative steps, called the preliminary assessment and the screening site inspection.

The preliminary assessment (PA) is a limited-scope investigation performed on every CERCLIS site. PA investigations collect readily available information about a site and its surrounding area. The PA is designed to distinguish, based on limited data, between sites that pose little or no threat to human health and the environment and

sites that may pose a threat and require further investigation. The PA also identifies sites requiring assessment for possible emergency response actions. If the PA results in a recommendation for further investigation, a Screening Site Inspection is performed.

The screening site inspection (SSI) identifies sites that have a high probability of qualifying for the NPL and provides the data needed for HRS scoring and documentation. Investigators typically collect environmental and waste samples to determine what hazardous substances are present at a site, and if so are they being released to the environment and have they reached nearby targets. The SSI can be conducted in one stage or two. The first stage tests hypotheses developed during the preliminary assessment and can yield information sufficient to prepare the HRS scoring package. If further information is necessary to document an HRS score, an expanded SSI is conducted.

Under the authority of the Comprehensive Environmental Response Compensation and Liability Act of 1980 and the 1986 Superfund Amendments and Reauthorization Act (SARA), the EPA Region 6 has retained the TCEQ's Superfund Site Discovery and Assessment Team to conduct preliminary assessments, screening site inspections, early potentially responsible party searches and hazard ranking score documentation records for the EPA records under a state PA/SI program through a multi-site cooperative agreement. However, each site is screened by SSDAT before being accepted into the state PA/SI program so that only those sites that have the highest likelihood of progressing towards a NPL proposal are selected.

Superfund Cleanup Section.

Program Description. The Superfund Cleanup Section (SCS) has two units that manage or provide management assistance to EPA with regard to the Superfund remediation process, after the Superfund Site Discovery & Assessment Team identifies a site as being eligible for listing on either the state Superfund registry or the federal National Priorities List (NPL). In fulfillment of its role, the SCS ensures that all Superfund activities are completed in a timely and efficient manner, and in accordance with all applicable state and federal laws and rules. The Superfund process and the role of SCS vary between the state and federal Superfund programs as illustrated below:

Potentially Responsible Party Lead Sites - Under Chapter 361, Texas Health and Safety Code, Solid Waste Disposal Act, §361.185, eligible state sites that do not qualify for the federal Superfund program must first be addressed by potentially responsible parties (PRP). Within the PRP lead remedial process, there are milestones that mark progress in relation to the various phases of the cleanup project.

State Lead Sites - If PRPs are not available or forthcoming, the program may then utilize the Hazardous & Solid Waste Remediation Fee Account as a funding source for state-conducted remediation activities. Within the state lead remedial process, there are milestones that mark progress in relation to the various phases of the cleanup project.

Federal Sites - In general, after the state refers a site to the EPA, and it is accepted for the NPL, the federal sites unit either takes the lead or provides management assistance to EPA's CERCLA program. The state assists EPA or takes the lead in the

project management of the remedial investigation, feasibility study, remedial design, remedial action and operations and maintenance phases.

Status of Groundwater Monitoring. The Superfund Site Discovery and Assessment Team reported sampling occurred at approximately 85 wells in 2001, with 31 of those showing contamination. The Superfund Cleanup Section reported sampling occurred at approximately 736 wells from 92 sites in 2002.

Status of Groundwater Contamination. For 2002, 59 cases are listed for Superfund Cleanup Section and 19 cases are listed for the Superfund Site Discovery and Assessment Team by county in Table 1 under the division heading "RMD/SC" or "RMD/SSDAT." Of these, 2 cases in the Superfund Site Discovery and Assessment Team required notification to local officials under §5.236 of the Texas Water Code since the previous report's publication.

Voluntary Cleanup Section.

Program Description. The Voluntary Cleanup Program was created by amendment to the Texas Solid Waste Disposal Act and became effective on September 1, 1995. The purpose of the Texas Voluntary Cleanup Program is to provide a streamlined, incentive-based process for persons to pursue cleanup of contaminated properties. The Voluntary Cleanup Law provides the TCEQ's administrative and technical requirements and conditions necessary for persons to voluntarily clean up sites within this program. The following attributes of the Law encourage lenders, developers, and prospective purchasers to clean up abandoned or under-utilized properties: non-binding voluntary cleanup agreements with the TCEQ, agreement by the TCEQ not to pursue enforcement action on sites that are being voluntarily remediated, and a release to non-responsible parties from liability to the State of Texas for cleanup of existing contamination in areas covered by the Certificate of Completion.

Similar to the State Superfund Program, sites are investigated to determine if groundwater impacts have occurred. If groundwater contamination is verified, then the persons conducting the voluntary cleanup propose response actions to address the contamination. The TCEQ assesses their proposal to ensure that the proposed remedy is capable of achieving the goals of the groundwater cleanup. Due to the voluntary nature of the program, some sites may withdraw from the program prior to completing restoration of the groundwater. These sites are indicated with an activity status of "0." Only sites that pose an imminent threat to human health or the environment and withdraw prior to completion of the response action are referred for potential enforcement action to compel the completion of any necessary response actions.

Status of Groundwater Monitoring. There are an estimated 5,865 monitor wells in place under the Voluntary Cleanup Section regulatory program. During 2002, approximately 6,900 groundwater samples were collected from 882 sites. Approximately 3,900 of these samples showed groundwater contamination.

Status of Groundwater Contamination. For 2002, 640 cases are listed by county in Table 1 under the division heading "RMD/VC." Of these, three were cases that required notification to local officials under §5.236 of the Texas Water Code. There were 81 new cases of groundwater contamination identified and added in 2002. A

total of 54 cases were deleted from the 2001 report when action was completed (activity status 6).

Voluntary Cleanup Section Innocent Owner/Operator.

Program Description. The Innocent Owner/Operator Program was created by amendment to the Texas Solid Waste Disposal Act and became effective on September 1, 1997. The program is handled administratively through the Voluntary Cleanup Program. The purpose of the legislative amendment is to provide liability relief for owners or operators of property that has become contaminated as a result of a release or migration of contaminants from a source or sources not located on or at the owner's/operator's property. Also, a person, who, after appropriate inquiry consistent with good commercial or customary practice, did not know or have reason to know of contamination on their property at the time the person acquired the property is released from liability to the State. The program reviews the site investigation report to confirm, through the issuance of a certificate, that the person is an innocent owner or operator.

Due to the fact that sites reported under the Innocent Owner/Operator Program are not subject to remediation by the "innocent owners," most of these sites are not currently being remediated. These sites are indicated with an activity status of "0" and an enforcement status of "0."

Status of Groundwater Monitoring. There are an estimated 900 monitor wells in place under the Voluntary Cleanup/Innocent Owner/Operator regulatory program. During 2002, approximately 380 groundwater samples were collected from 267 sites. Approximately 250 of these samples showed groundwater contamination.

Status of Groundwater Contamination. For 2002, 267 cases are listed by county in Table 1 under the division heading "RMD/VCIO.." Of these, none required notification to local officials under §5.236 of the Texas Water Code. Of the 267 cases, 63 are new cases of groundwater contamination identified and added in 2002. A total of 13 cases were deleted from the 2001 report when action was completed (activity status 6).

Brownfields Site Assessments.

Program Description. In Texas, many former industrial properties lie dormant or underutilized due to liability associated with real or perceived contamination. These properties are broadly referred to as brownfields. The TCEQ, in close partnership with the U.S. Environmental Protection Agency (EPA) and other federal, state, and local redevelopment agencies, and stakeholders, is facilitating cleanup, transferability, and revitalization of brownfields through the development of regulatory, tax, and technical assistance tools. In addition to the specific programs mentioned here, the TCEQ is available at no cost to local governments and will provide technical advice, education, and project partnering for brownfields redevelopment projects.

BSA applicants and co-applicants included seven municipalities, three non-profit organizations and federal government (GSA and U.S. Army Corps of Engineers). Preliminary redevelopment plans included a civic center expansion, light industrial redevelopment, an eco-industrial park, upgrading and preserving a historical train

display in a municipal park, home for a youth track club, a food bank warehouse, and a homeless shelter for women and children.

Although redevelopment has not yet been fully realized, the TCEQ has been very encouraged by the number of Brownfields stakeholders entering the BSA program.

Status of Groundwater Monitoring. There are an estimated 100 monitor wells in place under the Brownfields Site Assessment program. During 2002, approximately 130 groundwater samples were collected from the 10 sites, and approximately 70 of these samples showed groundwater contamination.

Status of Groundwater Contamination. For 2002, 10 cases are listed by county in Table 1 under the division heading "RMD/VCBSA." Of these, none required notification to local officials under §5.236 of the Texas Water Code. Three new cases were added in 2002. A total of six cases were deleted from the 2001 report when action was completed (activity status 6).

Summary

The Remediation Division has a total of 6,718 groundwater contamination case descriptions listed by county in Table 1. Forty-eight of the Division's cases required notification to local officials under §5.236 of the Texas Water Code in 2002. TCEQ Remediation Division staff again worked throughout the reporting period to eliminate the "double counting" of cases, except in the Voluntary Cleanup Program, where multiple "cases" or reported groundwater contamination occurrences may be the result of a single contamination plume that affects many different individual land parcels. The Voluntary Cleanup Program recognizes these individual parcels as distinct participants in their program, hence there is inherently some duplication that will continue.

Technical Analysis Division

The Technical Analysis Division is responsible for providing scientific leadership and technical support to promote effective and coordinated management of the water resources within the state. The Division is responsible for coordinating water quality planning in the state to meet the requirements set out in the Texas Water Code and the federal Clean Water Act. The Division is responsible for: assessing the extent to which agency-defined water quality standards are met on a watershed or estuary basis through monitoring, modeling, and data evaluation and preventing and reducing surface and groundwater pollution through development and implementation of management plans. These objectives are achieved through cooperation with citizens, local planning agencies and districts, municipalities, industry, businesses, river authorities, other state agencies, and the U.S. Environmental Protection Agency.

Technical Assistance. The Technical Analysis Division provides technical assistance related to groundwater quality issues to all divisions within the Office of Environmental Planning, Analysis and Assessment and to other Offices and agencies as required. The Division implements groundwater protection programs that emphasize prevention of contamination through the use of best management practices. The Division also provides administrative support for the Texas Groundwater Protection Committee (TGPC). The TGPC is delegated the responsibility of coordinating the state's groundwater quality protection activities

under the authority of §26.403 of the Texas Water Code. Mandated responsibilities of the TGPC, as chaired by the Policy and Regulations Division and administered by the Technical Analysis Division, Water Quality Planning and Assessment Section, compile the groundwater portion of Texas' contribution to the biennial National Water Quality Inventory (305(b)) report to EPA, include the development and implementation of a Texas groundwater protection strategy, compiling and publishing the annual *Joint Groundwater Monitoring and Contamination Report*, publishing a biennial report to the Legislature on the TGPC's activities, and the development of the *Texas State Management Plan for the Prevention of Pesticide Contamination of Groundwater*. (Due to consideration for the plans submitted by the Indian Nations for Tribal lands, EPA now uses the acronym PMP for this management plan. It was formerly known by the acronym SMP.)

The Technical Analysis Division provides technical expertise in the evaluation and designation of groundwater management areas, priority groundwater management areas (PGMA) and the creation of groundwater districts in response to landowner petitions. As the point-of-contact for the TCEQ, the Division reviews legislation creating groundwater conservation districts or altering groundwater conservation district law and provides technical comments as required. The Division provides technical support to groundwater districts and those interested in the creation of groundwater district, as resources allow.

Under authority of Chapter 36 of the Water Code, the Division tracks specific groundwater conservation district activities and initiates certain agency enforcement actions. These enforcement actions are initiated if a groundwater district fails to submit or fails to have its management plan certified by the TWDB or receives an unfavorable management plan implementation audit from the State Auditor's Office.

Non-Point Source Pollution Management Program. The Texas Non-Point Source (NPS) Pollution Management program, authorized by Section 319 of the Clean Water Act, is implemented within the Technical Analysis Division. The Division has responsibility for coordinating and updating the NPS assessment report and the NPS management plan, including groundwater the portions of the report. Priority activities involve oversight of grants and data collection, outreach activities, and development of watershed action plans. The NPS Program coordinates its activities with the basin management cycle through the Clean Rivers Program. While continuing its ongoing programs, the NPS program focuses new assessment and §319(h) funds in various watersheds in support of TMDL program activities addressing listed impaired water bodies.

The NPS Program produces the NPS Assessment Report and the NPS Management Program every five years, and provides annual assessment and management program updates as necessary. The program also administers §319(h) grants for the implementation and demonstration of best management practices for controlling nonpoint source pollution. Grant administration includes such activities as publication of requests for proposals, conducting workshops for grant applicants to explain the process and format for applications, reading and ranking project proposals, and making recommendations to EPA. After award of the grant, intergovernmental/interlocal agreements must be executed, and contract administrative activities carried out, such as preparing progress reports, processing vouchers, and making site visits.

A statewide program to educate people in urban areas about nonpoint source pollution, since public awareness is necessary for developing the climate in which the public is willing to address the water quality problems posed by nonpoint source pollution, is a major commitment for the TCEQ NPS Program. The NPS Program works with the Small Business and Environment Assistance Division to implement outreach and education activities in the form of brochures, pamphlets, mass mailings, and videos; print, radio, and television media coverage; and state and regional workshops.

Status of Groundwater Monitoring Programs. The Technical Analysis Division has compiled and maintains the Interagency Pesticide Database (IPD). The database contains the results of groundwater monitoring for pesticides, collected from various agencies and other entities that periodically sample groundwater. The database is part of an interagency effort of the TGPC to assess groundwater impacts from the legal use of agricultural chemicals. Analyses of approximately 2,460 samples from approximately 2000 different wells are described in the database. Data in the IPD indicate approximately 280 pesticide detections. Resampling has confirmed the presence of pesticides at 33 sites. These include 21 confirmed detections of atrazine, four of prometon, and one each of 2,4-D, 2,4,5-T, dicamba, diuron, heptachlor epoxide, lindane, metolachlor, and picloram.

The Technical Analysis Division is continuing with its initial agricultural chemical monitoring programs as outlined in the draft *Texas State Management Plan for Prevention of Pesticide Contamination of Groundwater (PMP)* under the Federal Insecticide, Fungicide, and Rodenticide Act (FIFRA), as amended. The monitoring represents initial efforts at contamination response and enforcement for the PMP. In fiscal year 2002, monitoring consisted of two sampling trips to the Texas Panhandle. These investigations were conducted primarily by the Technical Analysis Division, with cooperation from the Water Supply Division, the Texas Department of Agriculture, the Texas Cooperative Extension, Texas Agricultural Experiment Station, the Texas Water Development Board, the Texas State Soil and Water Conservation Board, Novartis Crop Protection Inc., and the High Plains Underground Water Conservation District.

Status of Groundwater Contamination. Cases of confirmed groundwater contamination that may not fall under the jurisdiction of an individual division or agency are tracked by the Technical Analysis Division. These cases include contamination that has not been directly linked to a singular activity or source; historic enforcement cases where groundwater contamination is known to exist, but where no further regulatory action is required by law, rule, or order; cases which exist that are outside of current regulatory scope; and, cases that are confirmed in the Interagency Pesticide Database that do not require regulatory action.

The Technical Analysis Division has a total of 42 groundwater contamination cases listed in Table 1. The cases are listed by county under the division heading "TAD." Eight new cases of pesticide contamination were added to the report as the result of the Cooperative Monitoring Program - a joint effort by the North Plains Groundwater Conservation District, Gonzales County Groundwater Conservation District, TCEQ and the TWDB. None of the Division's cases required notification to local officials in 2002 under §5.236 of the Texas Water Code.

Compliance Support Division

The Compliance Support Division (CSD) within the Office of Compliance and Enforcement (OCE) contributes to the protection of the state's groundwater resources by functioning as a licensing entity certifying those environmental professionals who design, construct, install, remove, operate, and maintain environmentally sensitive equipment, facilities, and systems providing commercial and residential irrigation, water and petroleum storage, drinking water protection and treatment, wastewater processing, on-site sewage facilities, and waste disposal services.

The Compliance Support Division issues 10 different types of certifications lending protection to the groundwater resources of Texas. During 2002, the CSD maintained 47,900 certified environmental professionals, issued 20,022 new and renewal certifications, administered 10,707 examinations, and responded to 387 complaints.

The CSD also contributes to protection of groundwater by the timely processing and accurate review of certification applications to include all education, training, experience and examination qualification requirements; the administration and validation of certification examinations; the development and approval of training courses and instructors; the efficient issuance of new and renewal certificates; the investigation and resolution of competency reviews and enforcement cases; and the establishment and maintenance of certification rules and standards. The CSD additionally provides technical assistance to environmental professionals reinforcing the state's voluntary compliance frontline for groundwater pollution prevention and natural resource conservation.

On-Site Sewage Facilities Program.

Program Description. The Compliance Support Division administers the regulation of on-site sewage treatment facility (OSSF) construction as authorized in Chapter 366, Texas Health and Safety Code and guided by Chapter 285, Texas Administrative Code. The Texas Department of Health (TDH) began the permitting and regulation of OSSFs in counties without approved waste control orders on September 1, 1989. On March 1, 1990, installers and inspectors had to be trained and tested, and installers were required to be certified. On March 1, 1992, all duties and obligations of TDH relating to OSSFs were transferred to the TCEQ. The On-Site Wastewater Installer Program was moved to the Field Operations Division on September 1, 1994. Subsequently, it was again moved to the Compliance Support Division on July 1, 1997, in an effort to consolidate professional certification programs within the TCEQ. This final move coincided with the publishing of revised rules on February 5, 1997, for OSSFs and the implementation of a certification program of On-Site Sewage Facilities Installers, Apprentices, Designated Representatives, and Site Evaluators, that had been approved on December 18, 1996. Final implementation of the OSSF training program was completed on October 1, 1998. All certifications required by the rule were in place effective August 1, 1998. The regulations require that new OSSFs be designed and constructed, using current technology, and that older failing systems be brought up to current standards. Additionally, continuing education training is a requirement for OSSF professionals to maintain their annual state certification. The program also performs compliance reviews of local regulating entities to evaluate their enforcement of the state's minimum requirements. The 1997 rules resulted in considerable improvement in installation of OSSFs statewide. The improvements are due to increased

requirements for proper site evaluations and planning materials. Rule revisions that became effective June 13, 2001, provided the TCEQ and its local regulating entities more enforcement tools to ensure that the proper systems are being installed, inspected, operated, and maintained. Rule revisions that became effective August 29, 2002, provides the TCEQ with the authority to charge a fee up to \$500 per permit if the local permitting entity gives back the program or the entity's program is revoked by TCEQ.

Status of Groundwater Monitoring Programs. The Compliance Support Division's contamination investigation program is generally a complaint response program. The programs in the division do not involve the monitoring of groundwater in association with a regulated activity in order to detect contamination. When appropriate during certain remediation or enforcement activities involving groundwater contamination, the TCEQ may perform or require groundwater monitoring to evaluate remediation progress or success.

Status of Groundwater Contamination. The Compliance Support Division is providing technical assistance on more than 119 OSSF cases. None of these cases currently involve monitoring for groundwater contamination. Construction of an OSSF treatment and disposal system must be isolated from certain areas such as water wells, lakes, roads, and other objects subject to contamination from the OSSF or that may prevent the proper operation of the system. Additionally, no individual may install, construct, alter, extend, or repair an OSSF unless the individual holds a valid certification issued by the executive director of the TCEQ or has a valid exemption.

Enforcement Division

Program Description. The Enforcement Division of the TCEQ initiates formal actions to correct noncompliance with the requirements of all programs administered by the agency. Compliance is achieved primarily through Administrative Orders issued by the Commission that direct respondents to comply with state and federal rules applicable to groundwater monitoring and remediation activities.

Status of Groundwater Contamination. Five Enforcement cases are listed in this report under the division heading "ENF.." Notification under §5.236 of the Texas Water Code was not required for any case during the current reporting period. No new sites were added in 2002.

Field Operations Division

Program Description. Field Operations Division personnel are generally the first to respond to complaints, spills, or various other situations that may result in groundwater contamination. Reports of alleged groundwater contamination received from citizens or referred from other agencies or entities are most likely assigned for investigation to Field Operations. Regulated activities may include industrial and municipal wastewater discharges, industrial hazardous and solid waste storage and disposal, municipal solid waste transfer and disposal, and petroleum storage tanks. After the investigation is completed and contamination is confirmed, field personnel will refer the case to the appropriate division for coordination.

Information is gathered about the contamination through site investigation, well inventories, and/or water quality sampling. The information is analyzed and efforts are made to effect remediation or initiate enforcement as necessary. Reports are maintained in investigation files for complaint sites or spill sites in the TCEQ's Central Records.

In addition, the Field Operations Division administers the Edwards Aquifer Water Quality Protection Program rules consisting of review and approval of water pollution abatement plans, sewage collection system plans, and static hydrocarbon and hazardous substance storage facility plans. Rules for the protection of the Edwards Aquifer (Title 30, Texas Administrative Code, Chapter 213) were amended and expanded to include the contributing zone, becoming effective in June 1999.

Status of Groundwater Monitoring Programs. Investigation of groundwater contamination is essentially a response program. The program does not involve monitoring of groundwater in association with a regulated activity in order to detect contamination. However, during certain remediation activities of identified groundwater contamination, the TCEQ may perform or require groundwater monitoring to evaluate remediation progress or success.

Status of Groundwater Contamination. Three cases of groundwater contamination are listed, by county, in Table 1 under the division heading "FOD." The case in El Paso (White Spur Cleaners) will be referred again to the Corrective Action Section in FY 03. The Reeves County site (Wayne Feeds) was a soils only removal and was conducted as an EPA Superfund site. The EPA contractor did not find groundwater contamination. This site will be removed from the list. The Taylor County site (Fina Oil and Gas) was a pipeline leak, but no other information or status is known for this site.

Occurrence of Perchlorate in High Plains Region of Texas

In the spring of 2002, TCEQ contractors sampling public drinking water systems for the Unregulated Contaminants Monitoring Regulations (UCMR) program, reported two detections of perchlorate (ClO₄) in public water supply systems in the High Plains Region of Texas. Drinking water sampled from a point-of-entry supplied by an elevated storage tank in Levelland, Texas, and from a point-of-entry supplied by the McMillan Well Field in Midland, Texas, both showed detections of the constituent that exceeded the recommended action level of 4 ppb (4 µg/l) as adopted by the TCEQ. An action level is the level of a chemical in drinking water that is considered not to pose a significant health risk to people ingesting that water on a daily basis. It is calculated using standard risk assessment methods for non-cancer and cancer endpoints, and typical exposure assumptions, including a 2-liter per day ingestion rate, a 70-kilogram adult body weight, and a 70-year lifetime.

Subsequent investigations by the TCEQ determined that the perchlorate present in the Levelland water supply system was probably the result of an electro-chemical reaction in the elevated storage tank. A unique combination of factors that included problems with the active cathodic protection system and a water supply relatively high in salts is believed to have led to the formation of perchlorate entirely within the tank. Perchlorate was not detected in the groundwater during sampling of the "raw water" from Levelland's supply wells.

However, sampling of “raw water” from the City of Midland’s McMillan Well Field, and also their Paul Davis Well Field, revealed groundwater with concentrations of perchlorate that were high enough to be of concern to regulators.

Perchlorate is a chlorine/oxygen compound that is commonly used as an oxidizing agent. It is used commercially in explosives, solid-fuel rocket motors, and fireworks. Perchloric acid is also used as a laboratory reagent in the determination of selenium concentrations in soil. Contamination of groundwater with perchlorate has been documented and associated with defense manufacturing plants in Texas, California and other states. Perchlorate can also be found as a by-product in chemical fertilizer, and is documented in naturally occurring Chilean nitrate deposits. Recent studies, yet to be published, have found that perchlorate is commonly found in evaporite minerals throughout the western hemisphere - frequently associated with potash deposits.

Research has indicated perchlorate may be associated with health effects such as lowered IQ and delayed development of motor skills in infants and young children. The precise levels linked to these effects have not been determined. Perchlorate is also believed to inhibit the uptake of Iodine by the thyroid gland, which would cause health effects related to thyroid dysfunction.

Upon the initial detection of perchlorate at the City of Levelland, the TCEQ assembled a team of staff scientists from various program areas throughout the agency. This group evaluated existing data, developed additional sampling requirements, researched potential sources of contamination and coordinated the agency’s response to the developing situation. No specific potential sources of the chemical were identified, and additional testing of the City of Midland’s well field indicated that the problem may be more widespread than first believed. The agency then sought out an independent contractor to conduct further sampling and investigation.

Texas Tech University Water Resources Center entered into a cooperative agreement with the TCEQ to develop a large-scale sampling program to determine the source and distribution of perchlorate in groundwater in the Midland area. The program included sampling public water system wells in Andrews, Borden, Dawson, Ector, Gaines, Glasscock, Howard, Martin and Midland counties. Water samples were tested for perchlorate and a suite of common ions constituents. Additionally, literature and historical research was conducted to help determine the source of perchlorate, and the relationships of geologic formations to perchlorate detections were examined.

From a total of 217 public water system wells in the nine county area, 158 wells (73%) had detectable perchlorate concentrations (>0.5 ppb), and 76 wells (35%) had perchlorate concentrations that were equal to or above 4 ppb. In Andrews, Dawson and Gaines counties, more than 90% of the public water system wells had detectable perchlorate, and more than 50% of the wells exceeded a concentration of 4 ppb. In Glasscock County, 37% of the public water system wells had detectable perchlorate, as did 25% of the public water system wells in Howard County.

Private wells were sampled to obtain data that was more representative in areas with few public water systems. Of 37 private wells testes, 20 had detectable perchlorate, and 12 had perchlorate concentration at or above 4 ppb. The highest perchlorate

concentration found at a private well was 58.8 ppb in Dawson County (near Lamesa), while the highest concentration detected for a public water system was 45.6 ppb in Midland County. No perchlorate was detected in either public or private water wells in Borden County.

The wells sampled in the nine county study area had been completed in at least three different aquifers, including the High Plains aquifer system (Ogallala), the Edwards Trinity Plateau aquifer and the Dockum aquifer. Perchlorate was detected in wells producing from the Ogallala in seven of the nine counties. Wells producing from the Edwards Trinity Plateau aquifer in Ector, Glasscock and Howard counties had detectable levels of perchlorate. One Howard County well producing from the Dockum aquifer also had detectable levels of perchlorate, however, three other wells in Borden and Andrews counties, and completed in the Dockum, showed no detectable perchlorate.

No clear source of the perchlorate is apparent from the data collected. There is no obvious correlation of perchlorate presence, absence or concentration with any subsurface geologic feature or natural surface feature. A draft report produced by Texas Tech University Water Resources Center in January, 2003 speculated that the most likely scenarios would be 1) a natural source of perchlorate; 2) agricultural use of fertilizers containing perchlorate; 3) in situ generation of perchlorate by electro-chemical reactions; or 4) a combination of any or all of the previous three. Texas Tech University Water Resources Center has been contracted for the second phase of the project, expanding the sampling effort to 23 additional counties in the High Plains, and additional research into possible sources.

Since the occurrence of perchlorate in the High Plains aquifer system may not represent contamination that is the result of an activity regulated by any of the member agencies of the TGPC, and since there is only an "recommended action level" as adopted by TCEQ and not a primary or secondary Maximum Contaminant Level established for perchlorate in drinking water, the individual detections and/or excursions above the recommended action level are not included in the TCEQ case tables in this report. However, the widespread occurrence of perchlorate, and the serious potential health effects attributed to the chemical merit specific discussion in this report. Local public health officials, county judges, and groundwater conservation districts were all notified of detections above 4 ppb by TCEQ's Water Supply Division, in keeping with the spirit of §5.236 of the Texas Water Code.

Texas Water Development Board

Program Description. The Texas Water Development Board (TWDB) conducts an active groundwater resource assessment program. Boundaries and various characteristics for all of the State's major and minor aquifers have been identified and include water availability, recharge, and other geologic information. In addition, major entities using groundwater have been identified within each river basin together with the aquifer(s) being utilized, the quality of water being developed, and the quantity of water needed for a 50-year planning period. To accomplish this, the Board collects data on the State's aquifers which include the occurrence, availability, quality, and quantity of groundwater present and the current and projected demands on groundwater resources. This is done through the statewide groundwater level measurement program, groundwater quality sampling program, and groundwater studies.

The purpose of the groundwater quality sampling program is to: 1) monitor changes, if any, in the quality of groundwater over time; and 2) establish, as accurately as possible, the baseline quality of groundwater occurring naturally in the State's aquifers. The groundwater quality monitoring program is accomplished in accordance with procedures established in the Board's *Field Manual for Ground Water Sampling*, in supplemental samples analyzed on Hach instruments, and by obtaining data collected by other entities such as the Groundwater Conservation Districts, U.S. Geological Survey, and other State/Federal Agencies.

Collected data are processed and stored, by state well number, in the Board's groundwater database. Indicators of sample reliability, collecting entity, and analytical laboratory are also stored along with sample results. Since wells are identified with latitude and longitude, GIS systems can spatially present water-quality data throughout the State. Also, the groundwater resource assessment program allows eligible entities to purchase water-quality lab equipment through Agricultural Conservation grants funded by the TWDB. Selected constituents reported by grant recipients are also included in the database.

Status of Groundwater Monitoring Programs. The TWDB sampled approximately 777 sites in 2002. These sites, along with 182 additional chemical analyses obtained from cooperative entities, comprise the ambient groundwater quality sampling program. As data are obtained from cooperators, the actual number of analytical results obtained from sites sampled in 2002 will be greater. Water-quality data collected under this program are entered in the TWDB groundwater database, scanned for an image file available for use by TWDB staff, and filed in the the Board's Located Well Data file room. These sites have accurate latitude and longitude data for use with GIS applications.

Figure 8 enumerates those sites, of the 777 samples collected by the TWDB and analyzed by the LCRA lab, that contained selected constituents in excess of their MCL. In addition to the constituents listed in Figure 8, samples are analyzed for the major cations, alkalinity, silica, strontium, and eight additional trace elements. The TWDB initiated and completed sampling of the Carrizo-Wilcox, Sparta, Queen City, Yegua-Jackson, and Cenozoic Pecos Alluvium aquifers as part of its network sampling in 2002.

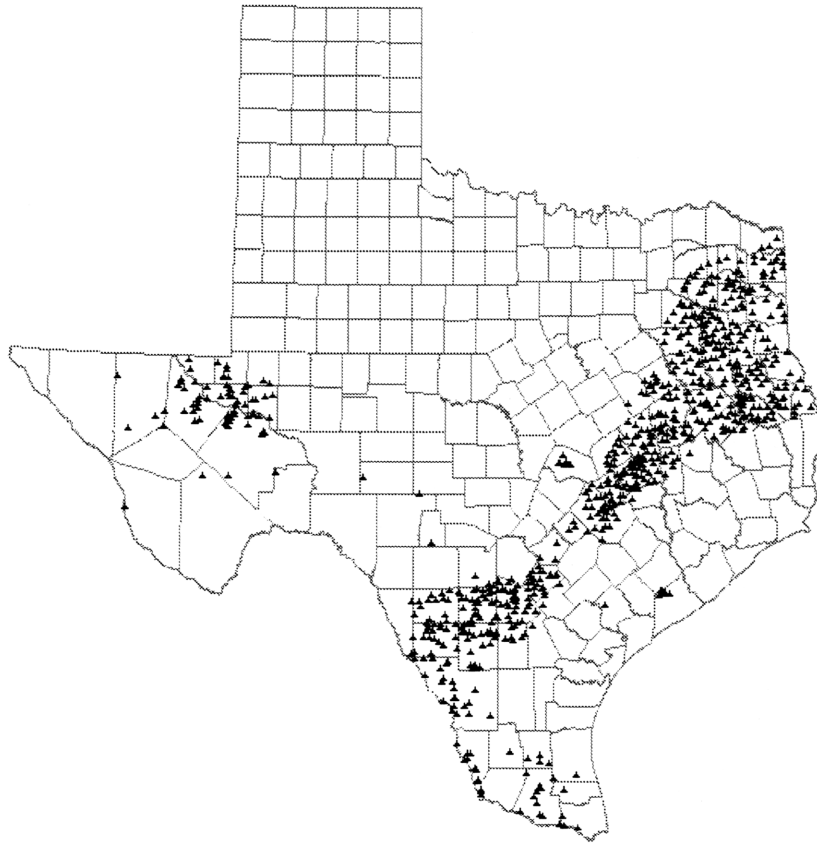
Figure 8. Texas Water Development Board Results of Analyses—2002

Category	Constituent	MCL	Number greater than
Primary	Antimony	6 uG/L	13
	Arsenic	50 uG/L	0
	Barium	2 MG/L	0
	Beryllium	4 uG/L	56
	Cadmium	5 uG/L	13
	Chromium	100 uG/L	0
	Fluoride	4 MG/L	10
	Gross Alpha	15 pCi/L	N/A
	Gross Beta	50 pCi/L	N/A
	Lead	Any detection	75
	Mercury	2 uG/L	N/A
	Nickel	100 uG/L	0
	NO ₂ + NO ₃ (N)	10 MG/L	19
	Radium ²²⁶ + ²²⁸	5 pCi/L	N/A
	Selenium	50 uG/L	14
	Thallium	2 uG/L	0
Secondary	Chloride	300 MG/L	124
	Copper	1 MG/L	0
	Fluoride *	2 MG/L	190
	Iron	0.3 MG/L	47
	Manganese	50 uG/L	32
	pH	<7.0	161
	Sulfate	300 MG/L	231
	Dissolved Solids	1000 MG/L	137
	Zinc	5 MG/L	0

* Greater than 2.0 mg/L to 4.0 mg/L

Additional sampling for special projects occurred in the Edwards-Trinity (Plateau) and other aquifers (not designated as major or minor). Six cooperators, including groundwater districts and municipal water agencies following TWDB procedures, collected samples from the Edwards (BFZ) for the TWDB ambient water-quality program. The TWDB is not a regulatory agency and has no groundwater protection regulatory programs. Consequently, the TWDB does not have regulatory jurisdiction over contamination cases detected by the agency. Any detection of significant contamination is referred to the proper regulatory agency. The accompanying map (Figure 9) shows the location of the 959 sites sampled in 2002.

Figure 9. Texas Water Development Board Sampling Locations—2002



Railroad Commission of Texas

Oil and Gas Division

Class II Underground Injection Control Program Description. The Railroad Commission of Texas (RCT) regulates the disposal of oil and gas wastes by injection (Statewide Rule 9), the injection of fluid for enhanced oil recovery (Statewide Rule 46), and the underground storage of hydrocarbons (Statewide Rules 95, 96, and 97). As of December 31, 2002, the inventory of active wells in these categories was 33,026 out of 51,388 currently permitted wells. The RCT's Underground Injection Control Program for these categories of wells (Class II) is administered under authority issued by EPA under the Safe Drinking Water Act. The focus of the program is the protection of underground sources of drinking water. Class II wells must meet permitting standards and be tested and monitored to demonstrate mechanical integrity.

Class III Brine Mining Injection Well Program Description. Brine mining injection wells (Class III) are typical of solution mining wells. Temporary permitting procedures are in effect to regulate brine mining operations. EPA approval of the RCT Class III Brine Mining Injection Well Program is pending. Upon approval, Statewide Rule 81 will require the wells to be permitted, will set the standards and procedures for permit issuance, and will set forth standard permit provisions.

Currently, 70 brine mining injection facilities with a total of 86 brine mining injection wells are operating in Texas. Of these 70 facilities, 61 are required to monitor groundwater quality and submit groundwater monitoring reports using 66 total wells for sampling. Operators are required to install a monitoring well approximately 150 feet down hydraulic gradient from the brine mining injection well. The monitoring well must be completed in the water-bearing formation from which representative water samples can be easily retrieved. Samples are collected and analyzed for electrical conductance monthly, and the results submitted to the RCT quarterly. If results exceed the established background level for electrical conductance, monitor samples must be taken twice a week and investigative and corrective actions must be initiated.

Sampling on a twice-a-month basis is conducted on six brine mining injection facilities. The sampling frequency was lowered because of relatively low and consistent conductivity values. The operators of the facilities have performed successful mechanical integrity tests on these brine mining injection wells during the past year.

Statewide Rule 8 Water Protection Program Description. Through the Statewide Rule 8 Water Protection Program, the RCT regulates the surface storage and disposal of oil and gas wastes and brine retention facilities associated with brine mining and underground hydrocarbon storage. Rule 8 requires permits for pits and disposal methods that are not specifically authorized by the rule. There are currently 28 land farming facilities permitted for disposal of oil and gas waste and 4,220 pits permitted for storage or disposal of oil and gas wastes or retention of brine. Of the 4,220 permits, approximately 48 percent authorize pits to be used for short-term storage (48-72 hours) of produced water during emergency situations. The remaining permits are for various categories of pits, including saltwater disposal pits, collecting pits, skimming pits, brine pits, brine mining pits, and drilling fluid and gas plant evaporation/retention pits. Many of the pit permits require liners and leak detection systems. Rule 8 permits may also contain groundwater monitoring requirements in certain circumstances. The RCT monitors 122 wells associated with 55 disposal sites regulated under Rule 8. No

monitoring wells were determined to be affected by contamination in 2002. The RCT also responds to citizen complaints regarding alleged groundwater contamination or alleged unauthorized activities that may endanger groundwater. RCT response may include investigation and sampling by the appropriate district office.

Oil-field Cleanup Program Description. Oil-field cleanup activities fall under the jurisdiction of the RCT and are subject to regulations under Statewide Rule 8, Statewide Rule 20, Statewide Rule 91, and RCT Special Orders. Other jurisdictional rules that regulate oil-field protection and cleanup activities include: SWR 13 (completion requirements), SWR 14 (plugging requirements), SWR 9 (injection [disposal] into a non-productive zone), SWR 46 (injection into a productive zone), SWR 57 (reclamation plants), SWR 93 (water quality certification), SWR 94 (disposal of oil and gas NORM waste), and SWR 98 (standards for management of hazardous oil and gas waste). SWR 30 (Memorandum of Understanding) delegates authority over natural gas plants and compressor stations to the TRC. If groundwater contamination occurs at a site, the responsible party is required to remediate to acceptable levels. Responsible parties may volunteer remedial action or cleanup may be required by legal action (Operator Cleanup Program). Operators, developers, or individuals who are not responsible for the contamination may participate in the Voluntary Cleanup Program. When investigation and research cannot locate a responsible party, the Site Remediation Section of the Oil and Gas Division will oversee the remediation of the groundwater contamination with state funds (State Funded Cleanup Program). Monitoring wells are associated with all cases involving groundwater contamination. The number of monitoring wells at a site depends on the severity of the impact, the expanse of the plume, the toxicity of the contaminants of concern, and the sensitivity of the site. Most of the confirmed groundwater cases listed in this report under Railroad Commission Jurisdiction are under the purview of the Site Remediation Section of the Oil and Gas Division

Status of Groundwater Contamination. There are 225 groundwater contamination cases, listed by county, in table 2 under the heading RCT. The 225 cases are located in 81 counties. There are 26 new cases under RCT regulation that have been added to the report in 2002. Activities were completed on 8 cases that are listed on the 2002 report; and no cases were referred to another agency. A total of 18 cases were removed. No cases were referred to the RRC from other agencies; and the new cases were due to self-reporting, complaints, and routine investigations. For the 2002 report, the enforcement status has changed in 29 cases from the 2001 report.

Surface Mining and Reclamation Division

Program Description. The Surface Mining and Reclamation Division (SMRD) of the Railroad Commission of Texas (Commission) is authorized to enforce State laws and regulations consistent with the Texas Surface Coal Mining and Reclamation Act (Vernon's Texas Codes Annotated, Ch. 134, Texas Natural Resources Code) and the Texas Uranium Surface Mining and Reclamation Act (----, Ch. 131). As part of the groundwater information required in the Regulations, determination of the quality of subsurface water includes the analysis of common inorganic groundwater constituents plus certain trace metals. Monitoring plans for pre-mining, mining, and post-mining conditions are required, normally on a three-month basis, in order to track variations in water-quality parameters.

Seven (7) different companies at 13 permitted sites are presently mining coal, mostly lignite. Four (4) other permittees have mines which are under reclamation operations

and two (2) companies have permitted mines but have not commenced activities. All uranium activities consist of the reclamation operations at one (1) site. Groundwater monitoring, both sampling for water-quality analysis and measurement of water level, is required for one year on a quarterly basis for the baseline information that is submitted with the initial permit application. In addition, the mining companies are required to submit plans for quarterly groundwater monitoring during mining and post-mining reclamation activities for Commission review and approval. Monitoring is done by or on behalf of the mining companies, which are required to submit the analytical results to the Commission on a quarterly basis, usually for the following parameters, in milligrams per liter (mg/L):

Calcium	Bicarbonate
Magnesium	Carbonate
Sodium	Sulfate
Potassium	Chloride
Iron (Total and Dissolved)	Fluoride
Manganese (Total and Dissolved)	Nitrate, as Nitrogen
Total Dissolved Solids	

Typically, an annual sample is also analyzed in a subset of these wells (spoils wells) for the following trace metals, in milligrams per liter:

Aluminum	Boron	Copper	Molybdenum
Arsenic	Cadmium	Lead	Selenium
Barium	Chromium	Mercury	Zinc

Continued quarterly samples during the entire permit period (mining and reclamation) include the chemical analysis of at least the following parameters:

Sulfate	Electrical Conductivity and Temperature
Chloride	Iron (Dissolved)
Total Dissolved Solids	Manganese (Dissolved)

Monitoring by the Commission is generally conducted only during investigations for some specific reason, such as water-quality complaints. The Commission no longer

maintains a laboratory, and chemical and physical analysis of samples collected by enforcement personnel are sent to a commercial laboratory under contract with the Division. Typically between 5 and 15 water-quality and quantity complaints are investigated annually by Commission field personnel. To date, investigations have not borne out any confirmed contamination cases.

Status of Groundwater Monitoring Programs. All of the above-mentioned mining facilities, including those under reclamation operations, are subject to groundwater monitoring. Staff estimates that about 420 wells are being sampled four times per year (approximately 1,680 samples and >5,400 analyses). To date, results of the sampling program do not indicate that any contamination attributable to mining and reclamation activities has occurred.

Various commercial laboratories perform chemical analyses for the mining companies and some have in-house laboratories. The Commission has no control over the actual sampling and sample preparation procedures, except to recommend generally accepted procedures (USEPA, USGS, etc.). Therefore, the Commission has no direct control over the quality of the chemical analyses reported by the companies. Methods for evaluating the results of chemical analyses (ionic balance) are being exercised by the mining companies and the Commission.

Status of Groundwater Contamination. There have been no confirmed contamination cases in the Surface Mining and Reclamation Program. Groundwater impacts related to the initial and current mining activities are almost totally associated with aquifer head drawdowns and declines. It may take years to decades for the spoils areas to become re-saturated and the groundwater contributions from the spoils areas to start affecting adjacent aquifers and stream baseflow. At that time, the preventive nature of the Commission permitting and enforcement activities should minimize the type of groundwater contamination expected from the spoils areas.

Texas Department of Health

Bureau of Radiation Control

Program Description. The Texas Department of Health (TDH), Bureau of Radiation Control (BRC) regulates radioactive materials in Texas under the ultimate authority of the United States Atomic Energy Act of 1954, as amended. The BRC regulates groundwater monitoring pursuant to the Texas Radiation Control Rules in Title 25 Texas Administrative Code (TAC) §289.260, "Licensing of Uranium Recovery and Byproduct Material Disposal Facilities." These State rules are parallel to the federal rules found in Title 10 Code of Federal Regulations (CFR) Part 40.

Status of Groundwater Monitoring Programs. Licensees of the BRC currently monitor groundwater for general water-quality, radionuclides, and other specified hazardous and potentially-hazardous constituents, as defined, on a routine basis. Monitoring locations include wells associated with or in the vicinity of various inactive in-situ uranium mine sites, inactive uranium millsites, and a low-level radioactive-waste processing and storage site. Additionally, BRC staff coordinate with the U.S. Department of Energy (DOE) in the review of monitoring data from wells located at the Pantex federal facility. Annually, the BRC collects split samples from selected monitoring wells at the inactive uranium millsites. Occasionally, the BRC may sample groundwater monitoring wells as a result of an incident, complaint, or situation which leads the BRC to believe that a release to groundwater may have occurred.

Status of Groundwater Contamination. To date, groundwater which is monitored by BRC licensees has not been found to be contaminated, and no licensees are under any TDH enforcement actions relating to a release to groundwater.

Other TDH Programs. TDH offers support on an as-needed basis when issues arise regarding the potential contamination of drinking water, including drinking water that is produced from a groundwater source. In such cases, TDH may provide analytical, toxicological and epidemiological support for the purpose of protecting the public health.

Texas Department of Agriculture

Program Description. The Texas Department of Agriculture (TDA) has lead authority for pesticide regulation in Texas. The TDA recognizes certain pesticides as potential groundwater contaminants and has a primary responsibility in preventing unreasonable risk to human health and the environment from the use of pesticides. The agency conducts a variety of activities designed in part or entirely to reduce the potential of groundwater contamination by pesticides:

Product Registration: All pesticide products sold and used in Texas must be registered with the TDA. This process ensures these products have met all USEPA requirements for use.

Pesticide Label Compliance and Enforcement: The agency has responsibility and authority under the Texas Agricultural Code to enforce pesticide labels, which include directions and precautions that directly or indirectly reduce the potential of groundwater contamination.

Pesticide Applicator Training: All prospective users of restricted-use or state-limited-use pesticides are required to obtain an applicator's license. This process includes training in the proper and legal use of pesticides, applicator testing, and continuing education.

Risk Assessment: The TDA maintains a program to assess the potential impacts of agricultural chemicals on human health and the environment, including groundwater quality. Pesticide related water quality issues are directed by this program.

Pesticide Management Plan for Prevention of Pesticide Contamination of Ground Water (PMP): The TDA serves as chair of the PMP Task Force, under the authority of the Texas Groundwater Protection Committee. Staff participates on several interagency task forces charged with conducting various aspects of the State's generic PMP.

These activities are conducted to ensure compliance with federal and state laws and regulations relating to the use of pesticides and the protection of groundwater resources. In addition, the TDA also provides support and assistance in all state environmental projects where agricultural pesticides use and regulation are of concern.

Status of Groundwater Monitoring Programs. The TDA does not routinely conduct groundwater monitoring for pesticides. The agency relies on monitoring data generated by the Texas Commission on Environmental Quality and Texas Water Development Board to identify sites of concern. In addition, monitoring data of federal, local, and private entities are also evaluated when available. At that point, the TDA may address the situation through any or all of its regulatory activities as well as coordinate prevention efforts with other government, educational, and/or private entities.

Texas State Soil and Water Conservation Board

Program Description. The Texas State Soil and Water Conservation Board was created by House Bill 20, Acts of the 46th Legislature in 1939. The State Soil and Water Conservation Board is charged with the overall responsibility for administering and coordinating the state's soil and water conservation program with the state's soil and water conservation districts. Title 7, Chapter 201 and 203 of the Texas Agriculture Code contain the provisions of law pertaining to soil and water conservation. The State Soil and Water Conservation Board is named as the agency responsible for implementing the constitutional provisions and state laws relating to the conservation and protection of soil resources. Section 201.026 designates the State Soil and Water Conservation Board as the lead agency relating to abating agricultural and silvicultural nonpoint source pollution. Pursuant to statutory authority, the State Soil and Water Conservation Board represents the state before EPA on all matters pertaining to agricultural and silvicultural nonpoint source pollution.

The Board has a continuing assessment component of its management program designed to assess the impact of agricultural nonpoint sources on water quality, including groundwater, within available resources. The Board has the authority to establish a water quality management plan program in areas identified as having, or having the potential, to develop agricultural or silvicultural nonpoint source water quality problems. The program provides, through local soil and water conservation districts, for the development, supervision, and monitoring of individual water quality management plans for agricultural and silvicultural lands. Such plans may involve the implementation of best management practices, education and technical and financial assistance commensurate with the problem or potential problem. The Board will work with local soil and water conservation districts, within available resources, to utilize a water quality management plan program in areas where a chemical from agricultural or silvicultural sources is identified as a nonpoint source groundwater contaminant. This program will provide technical and possible financial incentive to individual agricultural or silvicultural activities for the development and implementation of site specific water quality management plans that abate nonpoint source pollution. Each plan must be developed, maintained and implemented under rules and criteria adopted by the Board in order for the plan to achieve and retain certified status.

The Board's nonpoint source management program also has an educational component designed to address all aspects of agricultural nonpoint sources of pollution including agricultural chemicals. As part of its nonpoint source management educational component, the Board is developing and implementing an educational program primarily aimed at agricultural producers. The local soil and water conservation districts interface with individual farmers and ranchers as a vital link in the education process.

As currently defined, misuse or accidents involving agricultural chemicals are considered point source pollution. The Board has no statutory authority in the area of point source pollution. Therefore, the Board will use its resources to educate and encourage farmers and ranchers in the importance of proper use of agricultural chemicals. In instances of point source agricultural chemical pollution, such as misuse or accidents or instances where it appears that pesticide label modifications are needed, the Board cooperates with the agency having regulatory authority. Provisions for referring to the Texas Department of Agriculture cases of suspected chemical misuse, as well as provisions of seeking label modifications where deemed necessary, have been conducted since 1977.

The Board conducts regularly scheduled meetings that are open to the public. All business of the Board is conducted in a manner consistent with the Open Meetings Act. The Board has conducted joint public meetings with the TCEQ to obtain public input into all phases of its nonpoint source management program. Additionally, the Board participates in reviewing the effectiveness of the Texas Groundwater Protection Committee's generic *Texas State Management Plan for Prevention of Pesticide Contamination of Ground Water* to determine when there are needed modifications and revisions.

Status of Groundwater Monitoring Programs. No groundwater monitoring projects were reported by the Texas State Soil and Water Conservation Board for 2002. The Board continues to participate with the Agricultural Chemicals Subcommittee of the Texas Groundwater Protection Committee in the development of site-specific monitoring plans for atrazine as needed.

Texas Alliance of Groundwater Districts

Program Description (General). The Texas Alliance of Groundwater Districts (TAGD), formerly the Texas Groundwater Conservation Districts Association, was formed on May 12, 1988. Its membership is restricted to groundwater conservation districts in Texas who have the powers and duties to manage groundwater as defined in Chapter 36 of the Texas Water Code. TAGD is organized exclusively for charitable, educational, or scientific purposes within the meaning of Section 501 (c) (3) of the Internal Revenue Code. As such it can accept tax exempt donations and use these donations to educate the public to the growing need for water conservation and groundwater protection.

The purpose of TAGD is to educate the public and further groundwater conservation and protection activities, and to provide a means of communication for the exchange of information between individual districts as well as the general public. The TAGD maintains contact with members of the private sector and various local, state, and federal officials and their agencies in order to obtain timely information on activities and issues relevant to groundwater districts. To date, there are 64 district members of the Texas Alliance of Groundwater Districts, and 4 temporary, non-voting member districts. A map and legend showing groundwater conservation district members of the TAGD are included in Appendix 6. Contacts for the groundwater conservation districts are listed in Appendix 7.

The districts are created by the Legislature or by the TCEQ with the purpose and responsibility of preserving and protecting groundwater. Groundwater districts can be created by one of three procedures: (1) special water districts can be established through action of the legislature; (2) districts can be created through a petitioning process filed with the TCEQ by property owners based on Section 36.013 of the Texas Water Code; and (3) districts can be created in priority groundwater management areas through procedures initiated by the TCEQ. In the last case, extensive local participation is included through management advisory committees. Districts are local or regional in their jurisdiction and have, for the most part, elected boards of directors. Among their legislatively granted authorities is the power to monitor groundwater quality. A number of districts also have the authority to bring civil court proceedings for injunctive relief against an entity causing groundwater contamination.

Status of Groundwater Monitoring Programs (General). District groundwater monitoring programs are primarily of a reconnaissance nature. Most programs are designed to track water quality trends and identify possible contaminants with minimal expenditure of resources. Generally the sampling and analytical procedures and equipment employed are less sophisticated and accurate than the sampling and laboratory procedures required to document or prove contamination. However, some districts have monitoring programs with highly accurate and sophisticated sampling and laboratory procedures similar to those of the TWDB. These districts are monitoring any changes in ambient or natural water quality conditions on a long-term basis. Groundwater studies of specific areas, contaminants, or constituents are also conducted by some districts. District groundwater quality monitoring can be used to identify problems that may then be referred to appropriate state agencies for more detailed investigation and analysis.

Status of Groundwater Contamination (General). There are 6 cases of groundwater contamination reported by the members of TAGD listed in Table 3 under the appropriate heading to indicate the individual district. The Barton Springs/Edwards Aquifer Conservation District (BS/EACD) has 5 cases listed and the Evergreen Underground Water Conservation District (EUWCD) has one case listed.

Three new cases of concern were added by Barton Springs/Edwards Aquifer Conservation District.

Barton Springs/Edwards Aquifer Conservation District

Program Description. The Barton Springs/Edwards Aquifer Conservation District monitors the status of the Barton Springs segment of the Edwards Aquifer. The jurisdiction of the District covers parts of four counties including southern Travis, northern Hays, and minor portions of western Bastrop, and Caldwell counties. Routine tasks include monitoring pumping volumes from permittees, measuring water levels, collecting water samples, and performing water-quality analysis on existing and newly drilled wells within the District. Field parameters of pH, conductivity, and temperature are measured using a Horiba U-10 water-quality probe. A small laboratory has been equipped by the District to measure the presence or absence of coliform bacteria, to count the number of indicator coliform colonies, and to measure levels of various basic water constituents such as nitrate, iron, chloride, fluoride, and sulfate using a Hach DR 2000 spectrophotometer. Six wells and two springs are equipped with continuous temperature/electrical conductivity probes to indicate changes in water quality.

The District has been involved in a joint groundwater study with the Texas Water Development Board (TWDB) since 1998. As part of this study, sampling is conducted for about 25 wells and springs for field parameters, nutrients, and trace metals. Additionally, the District has received grant funding from the TWDB for a more comprehensive list of groundwater parameters in 1990, 1993 and 1994 including pesticides, trace metals, radionuclides, petroleum hydrocarbons, and organics. A comprehensive list of parameters was analyzed from 28 wells and six springs in 2001. This study was part of an EPA 319h grant administered by the TCEQ to study non-point source pollution. The results of that study indicate that groundwater contaminant levels in most of the sampled wells and springs are low compared to EPA MCLs. Nine parameters were detected at levels above TCEQ Surface Water Standards. However, samples were collected under one set of flow conditions and contaminant concentrations could vary significantly under different flow conditions. Additionally, lower levels of contaminants may be present in some samples that could not be detected due to limitations of laboratory Method Detection Levels. The District maintains a list of wells and springs “of concern” with regards to contamination on which to focus future sampling events or analyses.

Between 1996 and 2000 the District conducted groundwater dye tracing studies funded by a 319(h) grant from the Environmental Protection Agency and administered through the TCEQ. The results of this investigation were submitted to the TCEQ in August 2001. The results of this study indicate rapid groundwater velocities from recharge features to wells and springs.

The District conducts continuous monitoring of water levels in 13 wells throughout the aquifer. Four of these wells, plus the USGS Barton Springs well, are used for drought declarations. The district has produced potentiometric maps of the Edwards Aquifer during different aquifer conditions. The most recent of these comprehensive synoptic water-level measuring events was conducted in February 2002 under relatively high groundwater level conditions. A synoptic water-level event focusing on the southern groundwater divide was performed in November 2002 in conjunction with the Edwards Aquifer Authority.

The Barton Springs/Edwards Aquifer Conservation District has a total of 5 cases listed in Table 3 under the heading "BS/EACD."

Clearwater Underground Water Conservation District

Program Description. The Clearwater Underground Water Conservation District serves all of Bell County. The district office is in Belton, Texas.

The District began registering wells February 1, 2002, and set December 31, 2002, as the official deadline to register wells existing prior to February 1st. Through the well registration program, the District identified approximately 950 wells that are not in use (approximately 25% of the 3,646 registered wells), based upon information provided by the well owners. Of the estimated 950 wells, that are not in use, the condition of the wells and their status, i.e. capped or plugged, is unknown. The District assumes that the majority of these wells are not plugged, since plugged wells are not required to be registered.

In February 2003, the District initiated their Abandoned Well Program,. As part of this program, the District will pay the evaluation/consultation fee, up to \$100, for a consultant approved by the District to inspect a registered well in the District, determine the condition of the well, and advise corrective action necessary to satisfy State requirements.

Coke County Underground Water Conservation District

Program Description. The Coke County Underground Water Conservation District serves all of Coke County. The district office is in Robert Lee, Texas. The first priority of the district was to locate all of the water wells within the district to identify groundwater problems. This project is an ongoing process. The district monitors water quality and water levels on selected wells. A water-quality monitoring network of 34 wells was been established in 1998. To date 28 wells have been sampled and analyzed by a commercial laboratory for fourteen water-quality parameters. Wells are sampled annually and analyzed in the district's in-house laboratory for pH, conductivity, chlorides, sulfates, hardness, nitrates, and an estimate of TDS. Each new well drilled in the district is also sampled and analyzed for the above parameters as soon as the well is reported and located.

Some water wells in the network are located near commercial salt water disposal facilities. These wells are specifically sampled for chlorides to determine if any contamination of groundwater from oil field related salt water is occurring. In addition, the district monitors water quality from several monitor wells located in and around areas of water flooding related to secondary recovery petroleum production activities.

Edwards Aquifer Authority

Program Description: The Edwards Aquifer Authority (the Authority) is a regulatory agency charged with preserving and protecting the Edwards aquifer in an eight-county area of South Central Texas including all of Uvalde, Medina and Bexar counties, plus portions of Comal, Hays, Atascosa, Caldwell and Guadalupe, counties. The Texas State Legislature mandated the Authority to take all necessary measures to effectively control the resource to protect domestic and municipal water supplies, the operation of existing agriculture and industries, terrestrial and aquatic life, and the economic development of the region. In January 1997, the board of directors adopted the following mission statement: “The Authority is committed to manage and protect the Edwards aquifer system to ensure the entire region of a sustainable, adequate, high quality, and cost effective supply of water, now and in the future.”

Status of Groundwater Monitoring Programs. The Authority, in cooperation with the United States Geological Survey (USGS) and the Texas Water Development Board (TWDB), has conducted an annual systematic program of water-quality data collection since 1968. Through this cooperative effort, the Authority has maintained a network of monitoring wells and surface water sites for gathering water-quality data across the entire Edwards Aquifer area. More than 50 wells are sampled each year and analyzed for more than 90 selected properties and constituents, including inorganics, nutrients, organic carbon, minor elements, pesticides, herbicides, and volatile organic compounds. Analyses of these data have been used by the Authority to monitor changes in aquifer water quality. The dynamics of the fresh water/saline water interface, or bad water line, are monitored at 18 strategically located wells. Water chemistry in the Edwards aquifer has been monitored periodically since the 1930's.

In 1985, the Authority, in cooperation with the USGS, the TWDB, and the San Antonio Water System, began a research study of the fresh water/saline water interface. A series of seven wells were drilled in the San Antonio area that transect this interface to detect changes in water quality as hydraulic head in the aquifer changes. Additional transects in the New Braunfels and San Marcos areas consist of six wells and five wells, respectively. As part of the water quality program, staff collects and analyzes monthly and other periodic samples. Other samples are collected when certain spring-discharge criteria are met. During the study period (1986 to present), data indicate normal changes in the aquifer water level have little effect on the water quality in wells directly adjacent to the fresh water/saline water interface. The Authority publishes an annual Edwards aquifer hydrologic report that contains water-quality data from the data collection network.

In 1999, the Authority reported no new groundwater contamination cases. However, in 2000, two groundwater contamination incidents were reported to the Authority. In January, approximately 2000 gallons of diesel fuel was released from a quarry operation in Comal Co. In Uvalde County nitrates were detected in a public water supply well. Both of these cases are currently under observation.

As part of a water-level data collection program, the Authority also operates 25 continuous water-level monitoring wells and makes monthly measurements at 17 additional wells. Periodic water-level measurements from a variety of wells have been compiled since 1932 in the San Antonio area of the Edwards aquifer region. Water-level measurements made in 1999 have been reported in the Authority's 1999 Hydrologic Report.

Emerald Underground Water Conservation District

Program Description. The Emerald Underground Water Conservation District encompasses all of Crockett County, except for an area immediately around the Town of Ozona. The district's office is located in Ozona, and includes an in-house laboratory capable of analyzing ten water quality parameters as well as the presence of coliform and fecal coliform bacteria.

The district has groundwater quality monitor wells that are sampled and analyzed annually for 11 parameters by an outside commercial laboratory. These wells are evenly spaced throughout the district, as well as in strategic problem areas involving salt-water disposal, oilfield water flooding, and concentrated petroleum production. The district analyzes groundwater quality on domestic wells, and analyzes water quality on each producing well registered within the district. This program helps establish an overall baseline of groundwater quality throughout the district and will aid in pinpointing any future groundwater quality problems. In addition, the district, in cooperation with the Texas Water Development Board, annually measures and records water levels in 31 wells throughout the district. In August of 1997, the Texas Water Development Board installed two water level recorders in Crockett County. The recorders were installed in close proximity to two of the well fields that supply the town of Ozona with its public drinking water. These recorders make it possible for the district to have 24-hour monitoring and data-collecting capabilities over these two very critical water resources. In 2002, due to enforcement action by the TCEQ, the above mentioned recorders were removed and the observation wells plugged due to their proximity to the public supply wells they were monitoring. These recorders have since been reinstalled within the District and have been incorporated into a two year data collection program to study recharge to the Edwards-Trinity Aquifer. Emerald U. W. C. D., along with ten other districts that cover all or part of eleven contiguous counties, has committed to collect the desired data for the Crockett County portion of the project. Data will be collected over a two year period which will include monthly water level measurements in twenty water wells throughout the county. The District will also be responsible for the collection of daily precipitation data during rainfall events.

Glasscock County Underground Water Conservation District

Program Description. The Glasscock County Underground Water Conservation District, which covers all of Glasscock County and the majority of the northern portion of Reagan County, has its office in Garden City. The district monitors changes in both the quality of groundwater and groundwater levels within its boundaries. To monitor water quality, the district has equipped a laboratory to analyze for the presence of coliform bacteria and monitor 14 other water quality parameters. Analyses for herbicides and pesticides are also conducted.

Two water quality monitoring programs have been initiated by the district. The first program is the domestic and irrigation water quality monitoring program that monitors the bacteriological and/or mineral content of selected wells annually. In addition, most new wells are sampled and analyzed upon completion. The analyses data are available upon request for any well having been tested within the district.

The second program is the baseline groundwater quality monitoring program. As wells are inventoried with the district, samples are collected and analyzed for pH, specific conductivity, total dissolved solids, and chlorides. This information is being used to establish baseline water quality throughout the district, which will aid in the identification of possible groundwater degradation due to oil and gas production within the district.

An additional service provided through the district is grid mapping, in which the district provides the service of applying Topcon mapping instrumentation for the generation of site-specific maps. These maps are used by the farmers in the district in laying off their rows to get the most efficient and effective use of their irrigation water.

Harris-Galveston Coastal Subsidence District

Program Description. The Harris-Galveston Coastal Subsidence District was created in 1975 to stop land-surface elevation loss (subsidence) in Harris and Galveston Counties by regulating groundwater pumpage. The District measures over 600 water wells annually for water level changes, collects daily and monthly data from over 30 subsidence monitors, and conducts periodic benchmark re-levelings from nearly 200 sites.

Water level measurements in the two aquifers (Chicot and Evangeline) within the Gulf Coast aquifer system have shown considerable declines since 1943. As much as 200 feet of declines have occurred in the Chicot aquifer and 300 feet of declines in the Evangeline aquifer, from 1943 to 1977. Since 1977, in Galveston County and the southeastern portion of Harris County, water levels have rebounded by as much as 180 feet in the Chicot aquifer and 200 feet in the Evangeline aquifer, due to the reductions of groundwater pumpage and the introduction of surface water. Water levels in the two aquifers in the western and northern portions of Harris County (where groundwater still continues to be the sole supply of water) still continue to decline. As much as 80 feet of decline in the Chicot aquifer and 260 feet of decline in the Evangeline aquifer occurred from 1977 to 2000.

Subsidence is also evidenced in the same areas where water level declines occurred in the past and continue to occur. As much as ten feet of subsidence can be seen in the eastern portion of Harris County, generally around the ship channel area. Six feet of subsidence has resulted from groundwater pumpage in the Texas City area. At least one foot of subsidence has been measured in almost all of Harris and Galveston Counties, with a large portion of Harris County experiencing over five feet.

The Harris-Galveston Coastal Subsidence District, historically has not examined groundwater quality issues to a great extent. The District intends to begin reviewing those water quality issues that may be related to the over-reliance on groundwater and the movement of naturally occurring and man-imposed contaminants within the aquifer. In April of each year, the District publishes the results of a Groundwater Hearing that documents the groundwater pumpage data, water level changes in the aquifers, and subsidence data from within the District.

Headwaters Underground Water Conservation District

Program Description. The Headwaters Underground Water Conservation District (HWUCD) encompasses Kerr County, Texas. The district's headquarters is located at 125 Lehmann Drive, Suite 100, in Kerrville, Texas. The District's staff monitor groundwater levels in district wells in the Middle Trinity aquifer and Lower Trinity aquifer monthly for water level readings. These wells are also monitored on a quarterly basis for water quality.

Active cleanup and remediation of a well in the Trinity aquifer, contaminated by a leaking underground petroleum storage tank, has occurred since the early 1990's. Cleanup involves air scrubbing pumped groundwater at the site. Another underground petroleum storage tank remediation site is located in north Kerrville, where retaining walls were placed in the subsurface to a depth of 10 feet for intercepting shallow groundwater flow prior to entering Town Creek. Annual status reports for these sites are prepared and submitted to the TCEQ.

Hemphill County Underground Water Conservation District

Program Description: The Hemphill County Underground Water Conservation District is located in the Texas Panhandle and encompasses all of Hemphill County. The district office is located at 401 Purcell in Canadian, Texas. The District monitors water quality and water levels on approximately 100 wells through out the county and the majority of the wells are located in the Ogallala aquifer. The well usage includes windmills, irrigation wells, domestic wells, and abandoned oil & gas production wells. The first round of water level measurements and water quality analysis was performed in the fall and winter months of 2001-2002 however a data base has been created from the data available from the TWDB. This information will be used to produce saturated thickness maps, depletion maps, well location maps and determine areas of water quality degradation.

The District hosts an in-house laboratory and test for nine (9) different water quality parameters including Iron, Chloride, Fluoride, Ammonia, Nitrate, Hardness, Total Alkalinity, Partial Alkalinity and Sulfates. The district will test selected wells for TPH on a routine basis, and others as requested. While in the field, water level measurements are obtained with the use of an e-line or metal tape. The Total Dissolved Solids, Conductivity and PH levels are also obtained on site. The district will perform water quality analysis free of charge to any landowner located within the District. A domestic water analysis will include a presumptive total coliform test.

The district is beginning a program to determine the number of unused or abandoned wells. It will be the Districts directive to ensure that all wells are properly capped or plugged in accordance with the Texas Water Well Drillers Rules. As an ongoing endeavor, it is the intention of the District to identify every water well located in Hemphill County.

Hickory Underground Water Conservation District No. 1

Program Description. The Hickory Underground Water Conservation District No. 1, headquartered in Brady, covers parts of Concho, Kimble, McCulloch, Mason, Menard, and San Saba counties. The district works closely with various water users (domestic, irrigation, municipal, and industrial) to monitor groundwater quality and groundwater levels of the Hickory aquifer. The district maintains and operates a laboratory for the analyses of water-quality samples. Groundwater samples are analyzed for total coliform, E coli, and 11 other parameters. The laboratory also analyzes water samples for the presence/absence of various pesticides.

Approximately 200 wells are measured annually to determine changes of the groundwater level within the district. During the past year, several wells were evaluated for pump efficiency and effective water use. The district also has an ongoing study to inventory all wells within the district, as well as stream flow gain/loss studies across numerous faults on many area streams and rivers. In addition, the district is working to determine the total amount of water available within the Hickory aquifer and develop a water budget for the aquifer.

High Plains Underground Water Conservation District No. 1

Program Description. The High Plains Underground Water Conservation District Number One, headquartered in Lubbock, serves all or portions of Armstrong, Bailey, Castro, Cochran, Crosby, Deaf Smith, Floyd, Hale, Hockley, Lamb, Lubbock, Lynn, Parmer, Potter, and Randall Counties. The district monitors changes in water levels and water quality within the 10,728 square-mile service area of the district. Within this area, there are currently 1,204 water-level observation wells that also serve as the primary source of water-quality monitoring data. These wells are documented as to location, equipment, ownership, and other pertinent information, and are included as part of the cooperative network of wells shared with the TWDB.

Most of the analyses required for the district are obtained by contracts with local commercial laboratories or agreements with governmental or public entities. For reconnaissance surveys or informal investigations, the district maintains portable field test kits and instruments capable of determining temperature, pH, conductivity, and approximate values for several common constituents. These test kits or instruments are useful in determining the need for further analyses by a laboratory. District instruments for determining temperature, pH, and conductivity are utilized in verification of aquifer stabilization prior to sample collection for laboratory analyses. These procedures for water sampling as well as others followed or recommended by state or federal regulatory or recognized data-collection entities are adhered to, as closely as appropriate, to conduct the district's water-quality monitoring program.

The district pursues several programs to address water quality. These programs overlap in varying degrees and include a baseline water-quality sampling program, domestic well water-quality sampling program, and a program for addressing special water-quality problems as reported to the District or as recognized by work of the district. Examples of this last category include: saltwater contamination primarily related to petroleum production, contamination resulting from industrial activities, concentrated animal feeding operations, landfills, agricultural sources, domestic or

municipal sewage disposal, and any other similar activities or sources of substances that are capable of altering the native groundwater quality.

The baseline water-quality program is a continuing effort to monitor changes and possible evolution of the native quality of the aquifer through time. The district's efforts toward this goal has involved sampling wells and securing analyses for several parameters and constituents. This process allows for a baseline of data to which analyses of future samples from these same wells or from the same aquifer area can be compared.

Because of the expense involved in such a program, the district has followed various paths to establish and maintain this program. District personnel have historically cooperated with the TWDB in several of their sampling programs within the district's area to expedite the sampling and receive analysis results as compensation for this assistance. Most of the sample wells are selected from the previously-mentioned cooperative network of wells in the state observation-well program within the district. An attempt is made to resample wells on a rotational schedule to document potential changes in measured parameters or constituents that should provide an alert to groundwater contamination. District personnel have also cooperated with universities, other governmental agencies, and others on projects that have yielded analysis results that have been added to the district's data files.

The district's domestic well water-quality program is a continuous process with peaks and valleys of activity. Upon request of well users who suspect contamination of their domestic wells or who would like assurance of acceptable quality for their domestic supplies, district personnel collect samples and use our laboratory equipment to determine the presence or absence of fecal coliform. This test is a good indicator of the general biological quality of a water supply. The well user is informed by mail of the results of the tests and in the case of a positive result indicating fecal coliform presence, an immediate response by telephone is district policy. District personnel recommend cessation of use of the water for drinking, food preparation, or for any other human-health related use when the presence of fecal coliform is indicated. Recommendations as to disinfection procedures and measures to prevent the recurrence of contamination in these wells are offered as part of this free service. During 2001, 26 samples were collected at well-user request for bacteriological analyses with no positive results for fecal coliform.

An additional program of the High Plains District relating to water quality involves response to water-quality alteration or contamination related to petroleum-production activities. Saltwater contamination of groundwater is the usual complaint of these problems that triggers a district response that is usually a field investigation with interviews of the interested parties and file searches, etc. to gather as much information about the problem as possible. After these initial information-gathering procedures are completed, the RCT is contacted to report the nature of the problem and to supply our results of investigation to them. These problems and complaints are passed to the RCT because of their primary responsibility for activities relating to oil and gas production. After their investigation and related activities, the RCT generally provides to the district a written report of their findings, progress, or resolution of the problem.

Actions relating to reports of contamination or district-observed problems, not related to oil and gas activities, are handled in a similar manner to those described above. Most of these types of contamination incidences with which the district is involved are within the responsibility of the TCEQ. With these problems, the district generally makes an investigation, if appropriate, and reports the nature of the problem to the TCEQ. The district continues to monitor the progress of remediation of these problems until a resolution is reached.

Hill Country Underground Water Conservation District

Program Description. The Hill Country Underground Water Conservation District encompasses Gillespie County, and is headquartered in Fredericksburg. Water quality analyses of bacterial and mineral constituents are regularly performed at its in-house laboratory. The district has been conducting water quality evaluations since 1990, and has performed thousands of bacterial and chemical tests on several hundred wells during this time.

The district samples a portion of selected wells every other year for its groundwater quality monitoring program from its water level monitoring network. The district monitors water levels in 35 water wells in the Ellenburger Formation in the City of Fredericksburg water well field at least six but typically ten times per year, and monitors 40 wells in the Hensell Formation at least two, but typically three times per year. The district monitors 50 other wells throughout the county at least two times per year. The district also monitors specific conductance routinely on eight sites of the Pedernales River between Bear Creek and Palo Alto Creek at least six times per year.

Water quality analyses performed by the district include pH, conductivity, hardness, alkalinity, sulfate, chloride, nitrate, fluoride, iron, and total dissolved solids. In addition to the annually sampled wells, the district encourages all residents to have their wells tested. These tests are performed at no cost to the resident, and have accounted for the analysis of several hundred wells.

The district has developed a comprehensive database for all aquifers within Gillespie County. The database allows easy access of groundwater yields, availability, and water quantity, and allows for easy retrieval and mapping of water quality parameters for each aquifer within the district. The district is currently modeling the Ellenburger aquifer utilizing the computer program Visual Modflow. The district has sponsored graduate students to conduct regional geohydrologic studies of the Hensell and Hickory aquifers.

Irion County Water Conservation District

Program Description. The Irion County Water Conservation District encompasses all or part of Irion and Tom Green Counties and has its office in Mertzon, Texas. The district collects samples from water wells, springs, and surface water to monitor for water quality changes. Samples are analyzed by either an independent lab or the district's in-house lab. The in-house laboratory is capable of analyzing coliform bacteria and fourteen other water quality parameters.

Existing, and new, water wells within the district have been sampled and analyzed to establish a baseline of groundwater quality. Select wells are retested to determine any groundwater quality changes. In addition Spring Creek, Dove Creek, Rocky Creek and the Middle Concho River are sampled on a semiannual basis and analyzed for both general water quality and coliform bacteria. These programs provide for the early detection of potential groundwater contamination, and allow for remediation prior to widespread contamination of groundwater resources.

Groundwater levels are monitored throughout the district., The district measures designated wells in cooperation with the Texas Water Development Board and Region F Regional Planning Group. Water level data is being collected to determine recharge and availability of groundwater.

Lipan-Kickapoo Water Conservation District

Program Description. The Lipan-Kickapoo Water Conservation District covers all of Runnels County and most of Tom Green and Concho Counties, and has its office in Vancourt. The district monitors changes in both the quality and quantity of water within its boundaries. To monitor the water quality, the district has an in-house laboratory to check water samples for the presence of total coliform and e.coli bacteria and monitor 10 other water quality parameters. A water sampling trailer has been constructed so that district personnel can purge wells to obtain representative water samples for analysis in the laboratory. Water quantity is monitored by measuring water levels in 86 wells scattered throughout the district. These water levels are normally measured in March and October each year. However, in order to monitor the effects of the current drought, the water levels in these wells have been measured monthly for the last 2½ years.

A water quality monitoring program has been established by the district. Through this program, the mineral content of 60 wells strategically located in the district is currently monitored. It is anticipated that this program will have 270 monitor wells by Fall 2005. The information obtained from this program is used to pinpoint possible contamination due to oil and gas production within the district. Also, upon request of a well owner, a water analysis is performed on water from any well within the district.

The district also works in conjunction with the TCEQ in establishing Wellhead Protection Programs for small towns located within the district. A Wellhead Protection Program has been established for the town of Eola in Concho County. Eola's only source of drinking water is from a well located north of town. Water from this well contains naturally occurring nitrates in excess of state drinking water standards. This WHP area was established to protect the water quality from future degradation by any surface contamination.

Status of Groundwater Contamination. The water quality continues to deteriorate in some areas of the district due to contamination resulting from oil and gas production. The primary cause of this contamination is salt water intrusion from saline aquifers through old unplugged or improperly plugged oil and gas wells and an increase in the salinity of the groundwater due to old open unlined brine disposal pits.

An artesian brine aquifer called the “Coleman Junction” is infiltrating other fresh water zones through improperly plugged abandoned oil and gas wells and through old abandoned deep water wells that have not been plugged. The Coleman Junction is approximately 1,500 to 2,500 feet below the surface. Another aquifer called the “San Angelo” Formation contains levels of chlorides exceeding 5,000 mg/l. It is usually encountered from 60 to 300 feet below the surface in some areas of the district. This poses a problem when drilling water wells since the possibility exists that this formation will be encountered.

Two old abandoned oil wells leaking salt water were discovered in Runnels county during this past year. The chloride content of the water escaping from the wells contained 60,000+ ppm chlorides. These abandoned wells were reported to the Railroad Commission by the district and both were subsequently plugged. No adverse effects have been observed at this time on water wells in the general area of the oil wells.

Generally, chloride levels are above EPA drinking water standards in the farming areas of the district. They are below the drinking water standards in ranching areas of the district with the exception of areas with oil and gas production.

Some groundwater contamination is still occurring from old unlined brine disposal pits. These pit locations pre-date the 1969 ban on their use in Texas. Due to the percolation of the saline water through the surface soil and sub soil, the shallow fresh water aquifers are becoming more saline in the areas around the pits. Monitoring of the water quality is continuing in these areas.

There have been some complaints of groundwater contamination where dairies have moved into the area. Some water wells have had to be plugged and new wells drilled in areas close to the dairies. Monitoring of wells close to these dairies continues to determine the extent of this contamination.

Live Oak Underground Water Conservation District

Program Description. The Live Oak Underground Water Conservation District encompasses Live Oak County. The district’s headquarters is located between George West and Three Rivers. Water quality analyses for mineral constituents are regularly performed at its in-house laboratory. The district has conducted water quality evaluations since 1992 and has performed hundreds of chemical tests on numerous wells since that time.

The district samples 20 wells annually in its groundwater quality monitoring program. Water quality analyses performed by the district include pH, conductivity, hardness, alkalinity, sulfate, chloride, nitrate, iron, and total dissolved solids. The district encourages all residents to have their wells tested at no cost. This service has accounted for analyses of numerous wells. The district is in the process of developing a water quality database for all aquifers in Live Oak County.

Mesa Underground Water Conservation District

Program Description. Mesa Underground Water Conservation District (Mesa UWCD) is a single county district encompassing all of Dawson County, with the district office located in Lamesa. As indicated in the report from last year, Borden County landowners did present a petition for annexation into the district in February 1997. However, they withdrew the petition in order to see the outcome of SB 1.

The district has developed and re-adopted on May 1, 1997 new rules to reflect the changes in the Texas Water Code from Chapter 52 into Chapter 35 and 36. Senate Bill 1 required the district to prepare a management plan different from the existing plan. The newly adopted district management plan was certified #4 by Texas Water Development Board. With the passage of many Legislative Bills in the 77th Session including Senate Bill #2 the District will undertake to develop and adopt new rules to implement the new language which changed Chapter 36 Texas Water Code.

The district operates an in-house water analysis laboratory and a portable field lab, equipped with field-testing and water-sampling equipment. Mesa UWCD conducts an annual water quality testing program. There are 55 monitor well sites in the program. In the Fall of each year the sites are sampled and 10 different water analysis are performed on each sample to compare the changes from year to year. The district also performs water quality analysis upon request from the Dawson County residents at no cost. A small fee is charged for testing water from wells outside the district. During the year 2001 the district performed 2811 water analysis. The district also performs bacteria tests for domestic wells. In 2001 total coliform and E. coli tests were run on 65 samples. Positive results were recorded in 36 of these tests. The well owners were instructed on the methods of properly treating the water wells with bacteria present. After the wells were treated, they were tested until no bacteria was found present.

The district has prepared a wellhead protection program for the City of Lamesa. Continued monitoring of the designated area is performed as a quarterly function by staff. The District has future plans to prepare wellhead protection plans for Gail, Ackerly, and Welch.

Mesa UWCD has an annual water level monitoring program. The district measures 172 monitor wells to determine the changes in water levels. This data is forwarded to the TWDB where it becomes a part of the statewide groundwater database. This annual report is printed on a full page in the local newspaper for distribution to all interested parties. The water level information is presented to civic clubs and other organizations.

In 1999 the District implemented a volunteer program of metering the amount of water used for the production of irrigated agriculture crops. The Use Measurement Program (UMP) provides the District with annual water usage by 11 participating producers.

In an effort to gather more accurate scientific data the District has developed an Aquifer Evaluation Program (AEP). In cooperation with the Texas Water Development Board, the District has installed 41 meters on irrigation systems located in three study areas to determine water usage on different cropping systems. Rain

gauges will also be placed in these study areas to determine rainfall amounts. We will measure 27 water level monitoring wells in these areas to determine the relationship between the amount used and the aquifer response.

Mesa UWCD established in January 1994 a Used Oil Collection (UOC) program for the people of Dawson County. The pilot program (TCEQ Grant Funds) serves all the spent oil generators in the district. The district has expanded the program to include used oil filters also. The collection of waste oil in the consecutive years since 1994 has collected and recycled 27,779 gallons, 42,692 gallons, 50,870 gallons, 63,320 gallons, 55,650 gallons, and an all time high in 2000 of 70,200 gallons. The program continued to grow each year until 2001 and this year the district only collected 55,994 gallons.

The Board of Directors of the district realized the need to also add a Used Oil Filter collection program to work along with the UOC program. The district now collects, crushes and properly recycles the used oil filters. The labor to cut and crush the used oil filters is preformed by the Dawson County Adult Probation Office and the Preston E Smith Unit for community involvement. The number of 55 gallon drums we collected that were filled with used oil filters since 1995 are as follows: 173, 261, 272, 222 and an all time high in 2000 of 304. The 4 year drought has had an effect on the oil filter collection much like the effect on the waste oil and in 2001 the district only collected 166 drums of filters.

The certified management plan calls for the district to inventory, inspect, and evaluate new wells sites to control and prevent pollution to the groundwater from deleterious matter admitted from the ground surface because of sub standard completion practices. The district is actively engaged in implementing this program.

Mesa UWCD works very closely with the residents of the district to protect and conserve the Ogallala Aquifer. We cooperate fully with all local, state and federal agencies. The presence and everyday contact with this local groundwater conservation district is a direct positive influence for the protection of groundwater. Consequently, no new cases of groundwater contamination have been documented.

Panhandle Ground Water Conservation District

Program Description. The Panhandle Groundwater Conservation District serves all or parts of Armstrong, Carson, Donley, Gray, Hutchinson, Potter, Roberts, and Wheeler counties. The office is centrally located in White Deer, Texas. The District monitors water levels and water quality in wells completed in the Ogallala, Blaine, Dockum, Whitehorse and Seymour aquifers.

The District's water quality program includes the following:

- operation of an in-house water analysis lab
- annual sampling and analysis from selected wells
- analysis of individual wells on a request basis
- preparation of water quality maps

- monitoring water quality samples and analysis results collected by other agencies operating within the District
- participation in water quality studies with other agencies.

The District collected annual water level measurements from 825 wells in 2001. Quarterly water level measurements were collected from 17 wells located near or within a large municipal water supply project. These measurements will be changed to monthly frequency in 2002. The District will begin analyzing the effects of water withdrawals by this project on water quality in 2002 using the information collected by these measurement programs. The water level in one well was checked weekly during the irrigation season as part of a study on irrigation water use.

The District collected and analyzed 283 routine water quality samples from wells in 2001. The wells involved are sampled either every other year or annually, depending on the water quality history of the individual well. Individual landowners or operators requested analysis of 173 samples of their wells in 2001. One surface water sample was analyzed. Well types included irrigation wells, livestock water wells, household wells, industrial facility wells, and municipal water supply wells. Samples of rainwater collected in rain gages operated as part of the District's precipitation enhancement program are also analyzed annually.

The District receives reports of sampling and analysis from several outside sources, including the following:

- household wells around the Pantex Plant Superfund site located in Carson County
- RCRA cleanup activities near the Celanese petrochemical plant site in Gray County
- a municipal well field in Carson County
- a municipal well field in Roberts County

One facility, the municipal well field in Roberts County, is regulated by the District's program. Infiltration of salt water from underlying formations is the contamination concern at this facility. The District permit issued to the operator of the well field includes requirements for water level measurements and water sample analysis. Water samples are collected from 5 dedicated monitoring wells. Ten samples (2 sets) were analyzed in 2001. No contamination has been detected to date.

The University of Kentucky and the District conducted studies of the movement of saline water in Gray, Carson and Roberts counties. This study indicates that there may be a potential for salt water intrusion from Permian age formations underlying the Ogallala aquifer in the study area. The operation of large scale municipal water projects in the area may accelerate this salt water intrusion, leading to water quality degradation. The water quality program is used to monitor this possibility and the effects of other proposed projects in the area.

Permian Basin Underground Water Conservation District

Program Description. The Permian Basin Underground Water Conservation District, headquartered in Stanton, includes all of Martin and northwest Howard counties. The district has installed an in-house screening laboratory to perform its water-quality monitoring functions. The district performs analyses for nitrates, sulfates, chlorides, calcium, magnesium, pH, and specific conductivity, and makes a rough estimate of total dissolved solids. Coliform bacteria samples are also collected and taken to a state certified laboratory for analysis. Periodically, samples are taken to state certified laboratories to ensure the accuracy of the district's screening laboratory. These samples are also analyzed for arsenic, fluoride, lead, and other constituents that are beyond the district's laboratory abilities.

The district's goals are threefold: (1) the district is establishing a baseline groundwater quality database; (2) the district analyzes sampling data in the effort to locate groundwater contamination, identify the sources of contamination, and proceed with actions to bring the contamination to a halt, and; (3) the district strives to protect the health and welfare of rural residents relying on well water for their drinking water supply.

Plateau Underground Water Conservation and Supply District

Program Description. The Plateau Underground Water Conservation and Supply District covers Schleicher County with the district's office located in Eldorado. The district has had considerable oil and gas activity in past years and now confronts groundwater quality problems stemming from this industry. District staff work closely with landowners and the RCT to locate and plug abandoned oil wells.

The district has an in-house laboratory for the purpose of determining a water-quality baseline for the district and detecting contamination areas. Wells in the district are located, registered, and sampled. Samples are tested for chlorides, nitrates, iron, sulfates, total dissolved solids, pH, alkalinity, and hardness. Domestic wells are also tested for coliform and E. coli bacteria. Sulfate-reducing bacteria, slime-forming bacteria, and iron-related bacteria tests are also performed as needed.

Santa Rita Underground Water Conservation District

Program Description. The Santa Rita Underground Water Conservation District, which covers most of Reagan County, has its office in Big Lake. The district monitors changes in both the quality of groundwater and the water levels within its boundaries. To monitor water quality, the district has equipped a small laboratory to analyze for the presence of fecal coliform and monitor 12 other water quality parameters. The water level monitoring program currently measures 37 wells annually.

Two water quality monitoring programs have been initiated by the district. The first program is the domestic well-water monitoring program which monitors the bacteriological and mineral content of selected wells annually. In addition, all new wells are sampled and analyzed upon completion. The analyses data from any well tested within the district are available upon request.

The second program is the baseline groundwater quality monitoring program. As wells are inventoried, samples are collected and analyzed for pH, specific conductivity, total dissolved solids, and chlorides. This information is being used to establish baseline water quality throughout the district, which will aid in the identification of possible groundwater degradation due to oil and gas production within the district.

The Santa Rita district is also assisting the RCT concerning oilfield related pollution or potential pollution of groundwater within the district. Three sites are currently being investigated by the RCT and the district. These sites include oil polluted water near a plugged oil well location (Well No. 44-38-508), a propane producing water well (Well No. 44-18-903) near “plugged” propane storage wells, and a shallow (8 - 30 feet) groundwater zone contaminated with oil from a large storage facility (Kemper Station). These three sites are listed under Reagan County in Table 2 (RCT table) under the Santa Rita district’s name, Rocker B gas plant name and under Exxon Pipeline Company.

The district continues its abandoned water well plugging program. The district is plugging certain unused, improperly completed, or dry water wells at no cost to the well owner. The district plans to continue the program and may expand it each year.

South Plains Underground Water Conservation District

Program Description. The South Plains Underground Water Conservation District serves all of Terry County and part of Hockley County. The district maintains a water-quality laboratory at its office in Brownfield.

The district began sampling water wells for water quality in December of 1993. Samples were collected from domestic wells and analyzed for: pH, specific conductivity, total dissolved solids, alkalinity, hardness, chloride, fluoride, iron, nitrate as nitrogen, and sulfate. The same water wells will be sampled on an annual basis in order to analyze trends in the change of groundwater quality over time, and to aid the staff in the early identification of areas of groundwater degradation. An annual water-quality report will be prepared and distributed to the general public and appropriate agency officials.

The district offers free water-quality testing for residents within the district throughout the year at the residents' request. Constituents analyzed include coliform bacteria as well as those previously listed. The district has money budgeted for outside laboratory testing should the need arise to confirm test results or test for parameters that the district is not capable of analyzing. Future plans include annual testing for pesticides on a presence/absence basis.

Springhills Water Management District

Program Description. The Springhill Water Management District is a dual surface water and groundwater conservation district. It encompasses all of Bandera County and is headquartered in Bandera, Texas. The district works closely with local, state, and federal agencies in the protection and preservation of all water resources within its boundaries.

The district's water quality analysis program is composed of surface water and groundwater monitoring efforts. Samples taken monthly from surface water sites within Bandera County are analyzed for phosphorous, nitrogen ammonia, nitrogen nitrate, chloride, pH, alkalinity, and total coliform counts. As an additional service to the community, the District offers free groundwater quality analyses to the public. These analyses include flouride, nitrogen ammonia, nitrogen nitrate, sulfate, iron, chloride, pH, calcium, hydrocarbons, E. coli, and hardness.

The district monitors water quantity bi-annually by measuring groundwater levels in 14 wells. The district is evaluating the current monitoring well system so that individual monitor wells represent areas where many water wells are completed in the same water bearing unit. In 1998, the district changed its bi-annual well measurements from a fall/spring to a winter/summer time frame to better monitor high and low water consumption. Currently, a static level monitoring system is being established throughout the district in monitor wells completed in the three formations of the Trinity aquifer that the district relies upon for groundwater. This will allow the district to more closely monitor static water levels on a day-to-day basis. This information then will be used as a water management tool. The district also implemented a wellhead protection program after receiving EPA grant approval (through the TCEQ).

Surface water and groundwater monitoring data are entered into the district's database and used to implement the district's management plan. Monitoring data is also forwarded to the appropriate state agencies.

Status of Groundwater Contamination. The district's monitoring program has not detected groundwater contamination in Bandera County. No information was submitted for the 2000 report.

Sterling County Underground Water Conservation District

Program Description. The Sterling County Underground Water Conservation District encompasses all or part of Sterling and Tom Green Counties and has its office in Sterling City, Texas. The district collects samples from water wells to monitor for water quality changes. Samples are analyzed by either an independent lab or the district's in-house lab. The in-house laboratory is capable of analyzing coliform bacteria and fourteen other water quality parameters.

Existing, and new, water wells within the district are being sampled and analyzed to establish a baseline of groundwater quality. Select wells are retested to determine any groundwater quality changes. This provides for the early detection of potential groundwater contamination, and allow for remediation prior to widespread contamination of groundwater resources.

Groundwater levels are monitored throughout the district., The district measures designated wells in cooperation with the Texas Water Development Board and Region F Regional Planning Group. Water level data is being collected to determine recharge and availability of groundwater.

Sutton County Underground Water Conservation District

Program Description. The Sutton County Underground Water Conservation District encompasses all of Sutton County, and has its office in Sonora. The district monitors changes in both the groundwater quality and water levels through two monitoring programs.

The first program has over 60 monitor wells that were selected and inventoried as part of a baseline water-quality monitoring program. Each year, approximately 20 of these monitor wells are sampled. Over a three-year period, all 60 wells are sampled and analyzed by an EPA-approved laboratory for over 30 water quality parameters. These parameters include, but are not limited to 13 dissolved solids, total organic carbon, phenol, total phosphorus, total organic halides, and total recoverable petroleum hydrocarbons. This process will continue to be repeated so that each of the 60 monitor wells will be tested every three years.

The second program involves the use of an in-house laboratory that is equipped to analyze for pH, specific conductivity, total dissolved solids, chlorides, nitrates, sulfates, temperature, lead, total coliform, and fecal coliform. All domestic wells within the district are being sampled and analyzed to help locate any possible areas of groundwater degradation.

The district has a Wellhead Protection Area, as well as a Drought Contingency Program administered by the City of Sonora. The district has implemented a water level/rainfall correlation on seven wells surrounding Sonora.

Texas Agricultural Experiment Station

Regulatory Programs. The Texas Agricultural Experiment Station has no regulatory authority and does no regulatory monitoring. Groundwater samples may be collected and analyzed in connection with the conduct of research investigations. No contamination cases were reported during 2000.

Program Description. The Texas Agricultural Experiment Station (TAES) is the official agricultural research agency in Texas. Headquartered at Texas A&M University, TAES promotes food and fiber production that emphasizes water conservation and the protection of natural resources. TAES operates a system of 13 research centers which are located in the major land and natural resource regions of Texas. The Texas Water Resource Institute is an administrative unit of TAES that guides internal water-related research.

Broad goals of the TAES groundwater research program are to protect, preserve, and efficiently use water resources, and to develop sustainable agricultural production systems. Groundwater programs of TAES stress the development of management strategies, technologies, and educational programs to support sustainable agriculture.

TAES groundwater quality research focuses on reductions in chemical use; the control, fate, and transport of agricultural chemicals; and the remediation of contaminated groundwaters.

Major efforts are underway to develop strategies to manage brush species on rangelands to increase water yields and protect water quality; to manage livestock wastes from concentrated animal feeding operations to prevent water contamination; and to develop crop production technologies that produce high yields while minimizing the loss of pesticides, chemicals and nutrients into ground and surface-waters.

The following are examples of recent TAES groundwater related research activities:

The fate and transport of atrazine in and through soils are under study in the Brazos River Basin. These soils are intensively farmed and may provide pathways for chemical transport to shallow alluvial aquifers;

Rice water management strategies are being developed that lower pesticide needs, increase recycling and water conservation, and reduce risks of surface and groundwater contamination;

Researchers are utilizing genetic engineering to identify genes in bacteria and fungi that have the potential to degrade groundwater contaminants;

Research activities on animal waste management are now directed toward development of technologies to reduce phosphorus loading to soils and surface waters;

Computer simulation models are being used to assess the impact of agricultural practices on the environment. For example, such models are now being used to identify cropping and chemical management strategies that may be appropriate for environmentally sensitive areas like the Seymour aquifer and the Texas Coastal Bend;

Future professionals are trained through undergraduate and graduate education and research programs at Texas A&M University and other System Institutions. Many TAES researchers at Texas A&M University in College Station also hold teaching appointments, thus providing the latest research results to students;

TAES research efforts are complimented by the programs of the Texas Cooperative Extension (TCE). For example, TCE specialists produce easy-to-read fact sheets and other publications for specific clientele, including agricultural producers. Other TCE activities include field demonstrations and educational programs for youth and adults, and;

TCE specialists are providing leadership in development of a video tape and education program on plugging abandoned wells to protect groundwater quality. Specialists are also providing technical leadership for development of pesticide-specific management plans for the state.

Status of Groundwater Monitoring Programs. TAES has no regulatory monitoring authority. The TCE operates soil and water testing laboratories in College Station. The facilities provide information on potential groundwater quality problems to thousands of rural Texans. Last year, more than 20,000 soil tests and 1,000 water analyses were conducted. Results from the water tests are available in a database format so that water-quality trends can be identified.

Bureau of Economic Geology

Program Description. The Bureau of Economic Geology, established in 1909, is a research entity of the University of Texas at Austin and functions as the State Geological Survey. The Bureau conducts basic and applied research projects, including environmental site assessment and investigations of ground-water resources and ground-water quality, in support of other State agency missions. The Bureau's hydrogeologic and environmental efforts during 2000 continued emphasis on hydrogeologic study of issues related to subsurface waste containment and site remediation.

Status of Groundwater Monitoring Programs. As part of sponsored-research projects, Bureau staff measure ground-water quality and water levels in selected public and private wells. These projects cover many different parts of Texas. Most water-quality data collected in these studies consist of pH, temperature, conductivity, major and minor inorganic ions, total organic carbon, isotopes, and other constituents of interest. Data are used to interpret rates and modes of hydrologic processes and the source and movement of groundwater. Project-specific data are collected in data reports or topical reports. Periodically, the digitized data are compiled for inclusion in the TNRIS data system.

Status of Groundwater Contamination. The Bureau of Economic Geology is not a regulatory agency and has no ground-water protection regulatory programs. Consequently, the Bureau does not have regulatory jurisdiction over contamination cases that might be detected in the course of its hydrogeologic investigations. Any detection of contamination is referred to the proper regulating or sponsoring agency.

Texas Department of Licensing and Regulation

Program Description. Water Well Driller/Pump Installer Section. The need for identification and protection of the state's groundwater resources was recognized by the Legislature through the creation of the Water Well Drillers Board (Board) in 1965. The Board had the responsibilities of determining qualifications for licensure of all persons drilling water wells and enforcing standards of conduct and well completion through the revocation or suspension of licenses and assessment of administrative penalties. Legislation adopted by the 69th Legislature required that the drillers of Class V injection wells be licensed by the Board after September 1, 1985. Also, the 70th Legislature required that the Board license drillers of monitoring and dewatering wells after January 1, 1988, and it strengthened the state's authority to require the plugging of abandoned and deteriorated water wells. In 1991, the 72nd Legislature expanded the Board's functions to include licensing and regulation of water well pump installers.

As mandated by Senate Bill 2 of the 72nd Legislature in 1991, the Texas Water Well Drillers Board was abolished and the responsibilities and functions of the Board and all appropriations were transferred to the Texas Water Commission on September 1, 1992, and subsequently to the Texas Natural Resource Conservation Commission (TNRCC) on September 1, 1993. The Board effectively became the Water Well Drillers Advisory Council (Council). Senate Bill 1955 (75th Legislature, 1997) transferred the Council and the Water Well Driller/Pump Installer Section from the TNRCC to the Texas Department of Licensing and Regulation (TDLR) effective September 1, 1997.

The Water Well Driller/Pump Installer Section maintains communications with the Council, industry, various state agencies, and water conservation districts and investigates all alleged violations of Chapters 32 and 33 of the Texas Water Code and 16 Texas Administrative Code Chapter 76 (Rules). The Section also investigates consumer complaints filed against water well drillers, pump installers, and performs compliance investigations of water, monitor, injection, and dewatering wells to insure compliance with well construction standards.

Investigations include, but are not limited to, surface completions, depth of annular cement, regulated distances from contamination sources and property lines, abandoned and deteriorated water wells, and licensing requirements. Surface completions and depth of annular cement footage of wells are closely inspected to assure the prevention of groundwater contamination from surface runoff. In addition, rules requiring isolation of zones containing undesirable or poor quality water are enforced to prevent commingling with and degradation of fresh water zones.

The TDLR's Water Well Driller/Pump Installer Section staff also administers the Abandoned Well Notification Program. Chapters 32 and 33 of the Texas Water Code authorize this function. Investigations are conducted and landowners are notified that within one-hundred eighty (180) days of notification, the abandoned or deteriorated water well must be plugged, completed or capped in accordance with 16 Texas Administrative Code Chapter 76 specifications.

Violations of Chapters 32 and 33 of the Texas Water Code and the Rules are enforced by the TDLR (some with recommendations from the Council) through TDLR orders requiring administrative penalties and corrective actions or referral to the Office of the Attorney General. Investigations that involve groundwater contamination are referred to the appropriate state agency with jurisdiction for the activity believed to be the cause of the contamination.

Status of Groundwater Monitoring Programs. The Water Well Driller/Pump Installer Section does not conduct or require groundwater monitoring. At the end of December 2002, there were 2605 licensed professionals including drillers, pump installers, and apprentices regulated by the TDLR/Water Well Driller/Pump Installer Section.

During 2002, there were 519 investigations conducted by Water Well Driller/Pump Installer Section staff with all documented violations either remediated or in the enforcement process. Investigations refer to the information gathering activities conducted in response to complaints received by the TDLR. Compliance investigations refer to on-site inspections of wells that are randomly chosen from the State of Texas Well Reports that are submitted to the TDLR.

32 abandoned wells were reported in 2002 and all are in various stages of notification, investigation or completion (plugged or brought into compliance). Section staff collected 94 water well (groundwater) samples in response to complaints received in 2002.

GROUNDWATER CONTAMINATION CASE DESCRIPTIONS

Table 1. Texas Commission on Environmental Quality

Table 2. Railroad Commission of Texas

Table 3. Texas Alliance of Groundwater Districts

Table 1

Texas Commission on Environmental Quality Groundwater Contamination Case Description Table

TABLE 1
GROUNDWATER CONTAMINATION CASE DESCRIPTIONS BY COUNTY
TEXAS COMMISSION ON ENVIRONMENTAL QUALITY

EXPLANATION OF FIELDS

COUNTY: THE COUNTY NAME IS THE FIRST ENTRY IN THE LEFT PORTION OF THE TABLE. IT IS LISTED ONLY ONCE FOR EACH GROUP OF CASES IN THAT COUNTY.

DIVISION: DIVISIONS ARE LISTED ONLY ONCE WITH THEIR RESPECTIVE CASES FOR EACH COUNTY.

ENF- ENFORCEMENT DIVISION,
FOD - FIELD OPERATIONS DIVISION,
RMD/CA - REMEDIATION DIVISION/CORRECTIVE ACTION SECTION,
RMD/PST - REMEDIATION DIVISION/PETROLEUM STORAGE TANK SECTION,
RMD/SC - REMEDIATION DIVISION/SUPERFUND CLEANUP SECTION,
RMD/SSDAT - REMEDIATION DIVISION/SUPERFUND SITE DISCOVERY AND ASSESSMENT TEAM,
RMD/VC - REMEDIATION DIVISION/VOLUNTARY CLEANUP,
RMD/VCIO - REMEDIATION DIVISION/VOLUNTARY CLEANUP/INNOCENT OWNER
RMD/CBSA - REMEDIATION DIVISION/VOLUNTARY CLEANUP/BROWNFIELDS SITE ASSESSMENT
TAD/WQPAS - TECHNICAL ANALYSIS DIVISION/WATER QUALITY PLANNING AND ASSESSMENT SECTION
WPD/MSW - WASTE PERMITS DIVISION/MUNICIPAL SOLID WASTE SECTION,
WPD/IHW - WASTE PERMITS DIVISION/INDUSTRIAL AND HAZARDOUS WASTE SECTION,
WQD/WQAS - WATER QUALITY DIVISION/WATER QUALITY ASSESSMENT SECTION ,
WSD/PDW - WATER SUPPLY DIVISION/PUBLIC DRINKING WATER SECTION

NEW CASES: AN ASTERISK (*) IS PLACED IN EACH RECORD THAT IS REPORTED AS NEW FOR THIS YEAR.

FILE NAME: FILE NAMES REFLECT RESPONSIBLE PARTIES OR GEOGRAPHIC LOCATION

FILE NUMBER: FILE NUMBERS ARE ASSIGNED ACCORDING TO THE RESPECTIVE DIVISION NUMBERING SYSTEM. FILE NUMBER IS USED TO LOCATE FILE IN TCEQ RECORDS.

LOCATION: LOCATIONS ARE GIVEN AS ADDRESSES OR GEOGRAPHIC LOCATION DESCRIPTIONS.

CONTAMINATION DESCRIPTION: As - ARSENIC, Cr - CHROMIUM, Pb - LEAD, NO3 - NITRATE, SO4 - SULFATE, VOC - VOLATILE ORGANIC COMPOUNDS, ORG. - ORGANIC CHEMICALS, TOC - TOTAL ORGANIC COMPOUNDS, TDS - TOTAL DISSOLVED SOLIDS, TCE - TRICHLOROETHENE, MEK - METHYL ETHYL KEYTONE, CARBON TET - CARBON TETRACHLORIDE, PCP - POLYCHLORINATED PHENYLS, PCB - POLYCHLORINATED BIPHENYLS, TPH - TOTAL PETROLEUM HYDROCARBONS, BTEX - BENZENE-TOLUENE-ETHYLBENZENE-XYLENE, MTBE - METHYL-TERTIARY-BUTYL-ETHER. THE MAJORITY OF CASES INVOLVE PETROLEUM CONTAMINATION.

DATE: DATE OF EARLIEST KNOWN CONTAMINATION CONFIRMATION.

ENFORCEMENT STATUS: THE FIRST ENTRY IN THIS FIELD INDICATES THE LEVEL OF AGENCY RESPONSE, THE SECOND INDICATES THE SITE ACTIVITY STATUS. SOME CASES DO NOT HAVE COMPLETE ENFORCEMENT STATUS CODES BECAUSE OF INSUFFICIENT DATA. STATUS CODES MAY BE BORDER-LINE BETWEEN TWO LEVELS ON THE ENFORCEMENT STATUS MATRIX AND ARE ENTERED AS A COMBINATION OF ENFORCEMENT STATUS CODES, I.E.: 3A,B OR 4,5. SEE PAGES 29-32 FOR A DESCRIPTION OF THESE CODES.

DATA QUALITY: E - EPA APPROVED ANALYTICAL PROCEDURES,
Q - QUALITY CONTROL PROGRAM ESTABLISHED FOR SAMPLING PROCEDURES,
V - VERIFICATION OF CONTAMINATION THROUGH PROCEDURES LISTED BELOW:
1. SPLITTING SAMPLES WITH REGULATED ENTITY OR OTHER AGENCY FOR COMPARISON OF ANALYSIS RESULTS
2. RESAMPLING FOR VERIFYING ANALYSIS RESULTS
3. SUPERVISORY OR COMMITTEE REVIEW OF SAMPLING PROCEDURES AND ANALYSIS RESULTS

SECTION 5.236: AN ENTRY IN THIS FIELD CONSTITUTES NOTIFICATION UNDER TEXAS WATER CODE SECTION 5.236 TO LOCAL OFFICIALS FOR CASES REPORTED UP TO DEC. 31, 2002 THAT WERE NOT INCLUDED IN THE REPORT THE PREVIOUS YEAR. A "Y" CODE IN THIS FIELD MARKS THOSE CASES IN WHICH CONTAMINATION MAY POTENTIALLY AFFECT A PUBLIC DRINKING WATER SUPPLY OR HAS RESULTED IN POINT-OF-USE IMPACTS. TEXAS WATER CODE SECTION 5.236 REQUIRES THAT TCEQ NOTIFY COUNTY JUDGES AND LOCAL PUBLIC HEALTH OFFICIALS CONTAMINATION. INCLUSION IN THIS REPORT SERVES AS A "BACK-UP" TO STANDARD NOTIFICATION PROCEDURES.

TABLE 1
GROUNDWATER CONTAMINATION CASE DESCRIPTIONS BY COUNTY
TEXAS NATURAL RESOURCE CONSERVATION COMMISSION

COUNTY	DIVISION	NEW CASES	FILE NAME	FILE NUMBER	LOCATION	CONTAMINATION DESCRIPTION	DATE	ENFORCEMENT STATUS	DATA QUALITY	SECTION 5.236?
ANDERSON	RMD/CA		FRED PERRY DBA GLASS CONTAINER CORP	52116	W HIGHWAY 79 PALESTINE 75802	PAINT, OIL, HYDROCHLORIC ACID		2A 0		
			MURRAY CORPORATION OF MARYLAND QUALITY PROCESSING CORP	33063 38872	2002 TILE FACTORY RD PALESTINE 75801 5434 W OAK ST PALESTINE 75801	F-LISTED SOLVENTS FIRST REPORTED IN 2000; GW CONTAMINATION NOT VERIFIED	9/23/1988	3B 6C	3 E	EQV23
			SCHLUMBERGER OIL FIELD SERVICES TDCJ	33570 67072	2201 W REAGAN ST PALESTINE 75802 FM 645 TENNESSEE COLONY 75861	VOC'S,TPH,ETC. AS. PCP	11/15/1988 1/21/1998	3B OA	1A 2A	EQV2 E
	RMD/PST		BUSH & BAILEY INC	094958	1919 CROCKETT RD, PALESTINE	GASOLINE	2/23/1990	2	2A	E,Q
			DAWSON PRODUCTION SER	113340	5423 W OAK, PALESTINE	GASOLINE	7/15/1998	1B	1A	E,Q
			DIAMOND SHAMROCK REF & MKTG CO	099241	403 W PALESTINE, PALESTINE	GASOLINE	4/15/1990	2	2A	E,Q
			ESTATE OF H S DAVENPORT SR	112287	116 CROCKETT RD, PALESTINE	UNKNOWN	5/5/1997	2	2A	E,Q
			ESTATE OF NORMAL REDWINE	097334	HWY 79, PALESTINE HWY 79, PALESTINE	GASOLINE	11/28/1990	2	6	E,Q
			HARDIN OIL CO	100894	W HWY 294, ELKHART W HWY 294, ELKHART	GASOLINE, DIESEL	11/15/1991	1B	1A	E,Q
			HUGH DUBLIN	114341	FM 645, TENNESSEE COLONY FM 645, TENNESSEE COLONY	GASOLINE	1/11/1999	2	2A	E,Q
			KIMS CONVENIENCE STORES INC	114246	1219 E PALESTINE, PALESTINE		1/8/1999	2	2A	E,Q
			SPENCER DISTRIBUTING	104806	902 E HWY 377, GRANBURY	GASOLINE	9/17/1992	2	4	E,Q
			SPENCER DISTRIBUTING CO	099633	1901 CROCKETT RD, PALESTINE	GASOLINE, DIESEL	7/16/1991	2	2A	E,Q
			TRI STATE MEASUREMENTS	114110	800 WEST AVE, PALESTINE	GASOLINE, DIESEL	1/6/1999	2	2A	E,Q
			WAYNE SMITH	114403	HWY 84, PALESTINE HWY 84, PALESTINE	GASOLINE	1/18/1999	2	2A	E,Q
	RMD/SC		TUCKER OIL REFINERY CLINTON MANGES OIL	FILED BY SITE NAME	E SIDE OF US HIGHWAY 79 IN TUCKER 9 MILES W OF PALESTINE	BENZENE	12/2/2002	5B, 2B, 1B	2B	E,Q,V .1,2,3
	RMD/VC		HALLIBURTON ENERGY SERVICES - PALESTINE	1251	3212 WEST OAK, PALESTINE	VOC'S, SVOCS, TPH, METALS	9/29/2000	0	2A	E
ANDREWS	RMD/CA		DOWELL SCHLUMBERGER INC	33585	HIGHWAY 385 S ANDREWS 79714	BTEX	4/25/1989	3B	2A	E
	RMD/PST		COUNTY OF ANDREWS	099665	1300 W BROADWAY, ANDREWS	DIESEL	7/29/1991	2	6	E,Q
			EDDINS WALCHER CO	113303	806 W BROADWAY, ANDREWS	GASOLINE	6/30/1998	2	2A	E,Q
			FRANK MCKINNEY	112538	703 W BROADWAY, ANDREWS	GASOLINE	8/15/1997	2	2A	E,Q
			JIM UNDERWOOD	101197	701 N MAIN, ANDREWS	GASOLINE	12/11/1991	2	2A	E,Q
			K W FUELS FOR LOZANO TRINDAD	100826	101 E BROADWAY, ANDREWS	GASOLINE	12/3/1991	2	2A	E,Q
			KINNEY INC	111431	106 SW 9TH ST, ANDREWS	DIESEL	8/6/1996	2	2A	E,Q
			MAGEE OIL CO	113360	101 N MAIN, ANDREWS	GASOLINE	7/25/1998	2	2A	E,Q
			PRIDE PETROLEUM SERVICES	098042	S HWY 385, ANDREWS S HWY 385, ANDREWS	GASOLINE, DIESEL	2/19/1991	2	4	E,Q
			SCHOOLCRAFT O D	091586	301 W BROADWAY, ANDREWS	GASOLINE	12/29/1987	5B	1A	E,Q
			SOUTHWEST ENERGY DIST INC	101842	606 E BROADWAY, ANDREWS	GASOLINE	3/16/1992	2	6	E,Q
			WEST TEXAS GAS INC	094909	601 E BROADWAY, ANDREWS	GASOLINE	9/25/1989	2	2A	E,Q
	RMD/VC		BJ SERVICES COMPANY USA	0849	1301 HIGHWAY 385 SOUTH, ANDREWS	PETROLEUM HYDROCARBONS	10/14/1998	0	0	E
			HALLIBURTON ENERGY SERVICES - ANDREWS	1250	HIGHWAY 385 SOUTH, ANDREWS	VOC'S, TPH, METALS	8/23/2000	0	3	E
ANGELINA	RMD/CA		ANGELINA & NECHES RIVER RAILROAD	32770	HIGHWAY 103 LUFKIN 75901	BTEX/NAPHTHALENE	12/15/1985	3B	2A, 3	EQV3

TABLE 1
GROUNDWATER CONTAMINATION CASE DESCRIPTIONS BY COUNTY
TEXAS NATURAL RESOURCE CONSERVATION COMMISSION

COUNTY	DIVISION	NEW CASES	FILE NAME	FILE NUMBER	LOCATION	CONTAMINATION DESCRIPTION	DATE	ENFORCEMENT STATUS	DATA QUALITY	SECTION 5.236?
ANGELINA	RMD/CA		TEMPLE-INLAND FOREST PRODUCTS CORP	30112	600 A ST DIBOLL 75941	DNAPL, CHLOROPHENOL, SVOCS	5/22/1986	3A,3B 4,5	E,Q,V,2,3	
	RMD/PST		ADK INVESTMENTS INC	092747	4110 S 1ST ST, LUFKIN	DIESEL	3/3/1989	2 2A	E,Q	
			ATCHLEY M COX	113761	2109 SPENCE, LUFKIN	GASOLINE	2/8/1999	5B 2A	E,Q	
			ATMAR LESTER	102573	1907 N RAGUET, LUFKIN	GASOLINE	5/19/1992	5B 2A	E,Q	
			CHARLES KENT	101465	205 N TIMBERLAND, LUFKIN	GASOLINE, DIESEL, KEROSENE	12/20/1991	2 6	E,Q	
			DENNY OIL CO INC	107309	N HWY 69, NACOGDOCHES N HWY 69, WELLS	GASOLINE	8/24/1993	2 6	E,Q	
			FIFTH WHEEL OF TEXAS	107893	4000 N MEDFORD, LUFKIN	GASOLINE, DIESEL	2/5/1994	2 2A	E,Q	
			H E LACEY	112688	923 W FRANK, LUFKIN	GASOLINE	6/24/1997	2 2A	E,Q	
			JASPER OIL CO	108207	N HWY 59, REDLAND N HWY 59, REDLAND	GASOLINE	6/22/1994	2 2A	E,Q	
			JASPER OIL CO	112024	203 S TIMBERLAND, LUFKIN	GASOLINE	12/3/1996	2 2A	E,Q	
			JASPER OIL CO	112025	101 CHAMPION DR, LUFKIN	GASOLINE	12/3/1996	2 2A	E,Q	
			KAROL GREEN	114777	612 S TIMBERLAND DR, LUFKIN	GASOLINE	10/15/1999	2 2A	E,Q	
			LACY & HOLLIS INC	112261	102 S JOHN REDDIT DR, LUFKIN	GASOLINE	5/6/1997	5B 2A	E,Q	
			LACY HOLLIS INC	114761	1004 S JOHN REDDITT DR, LUFKIN	GASOLINE	9/10/1999	1B 6	E,Q	
			LUFKIN ISD	103570	1303 S 3RD, LUFKIN	GASOLINE	6/8/1992	2 2A	E,Q	
			MORGAN OIL CO	114706	3302 S MEDFORD DR, LUFKIN		8/11/1999	1B 1A	E,Q	
			OKAY FOOD CO INC	114776	1203 S CHESTNUT, LUFKIN	GASOLINE, DIESEL	10/15/1999	2 2A	E,Q	
			OKAY FOOD COMPANY INC	114758	HWY 69, LUFKIN HWY 69, LUFKIN	GASOLINE, DIESEL	9/10/1999	2 2A	E,Q	
			OKAY FOOD STORES	101464	103 N JOHN REDDITT, LUFKIN	GASOLINE	1/9/1992	2 2A	E,Q	
			POLK OIL CO INC	112884	1902 S 1ST, LUFKIN	GASOLINE, DIESEL	1/7/1998	2 2A	E,Q	
			SHERMAN E HOFFMAN DECEASED	109292	HWY 63, ZAVALLA HWY 63, ZAVALLA	GASOLINE	3/21/1996	5B 2A	E,Q	
			SPENCER DISTRIBUTING CO	099643	RT 1, LUFKIN RT 1, LUFKIN	GASOLINE	7/29/1991	2 2A	E,Q	
			TEMPLE OIL CO	094806	505 N TIMBERLAND, LUFKIN	GASOLINE	1/29/1990	2 4	E,Q	
			TEXAS DEPT OF PUBLIC SAFETY	102879	100 CHRISTI ST, LUFKIN	GASOLINE	10/28/1991	2 2A	E,Q	
			TXDOT	114746	HWY 69, HUNTINGTON HWY 69, HUNTINGTON		11/5/1999	1B 1A	E,Q	
			ULTRAMAR DIAMOND SHAMROCK	110631	1605 N TEMPLE, DIBOLL	DIESEL	3/6/1996	2 2A	E,Q	
			ULTRAMAR DIAMOND SHAMROCK	111672	3010 JOHN REDDITT DR, LUFKIN	UNKNOWN	9/27/1996	2 2A	E,Q	
	RMD/VC		CHROMIUM CORPORATION	1227	2602 SPENCE STREET, LUFKIN	METALS, LEAD	4/12/2000	0 5	E	
			FORMER FRESH MART	1010	601 NORTH TIMBERLAND DRIVE, LUFKIN	BTEX, TPH	7/16/1999	0 2	E	
			HIGGINS WOOD PRESERVING SITE	1397	400 BLOCK NORTH TIMBERLAND DRIVE, LUFKIN	VCOS, SVOCS	12/17/1993	0 2B	E	
			OLD LUFKIN CREOSOTING	1474	1411 E LUFKIN AVE, LUFKIN	PAH	11/23/1999	0 5	E	
			TEMPLE OIL COMPANY OF TEXAS	0356	101 PERSIMMON STREET, LUFKIN	HYDROCARBONS	9/30/1996	0 2A	E	
ARANSAS	RMD/PST		ALBYS SEAFOOD	094327	CASTORLINE, FULTON CASTORLINE, FULTON	DIESEL	12/19/1989	2 6	E,Q	
			ARANSAS COUNTY ROAD & BRIDGE	114809	1931 FM 2165, ROCKPORT	GASOLINE, DIESEL	11/22/1999	2 2A	E,Q	
			C & B ONE STOP	113832	910 W WHEELER, ARANSAS PASS	GASOLINE	12/9/1998	2 2A	E,Q	
			C L THOMAS PETROLEUM	111775	STAR RT 1, FULTON STAR RT 1, FULTON	GASOLINE	10/11/1996	2 4	E,Q	
			CARL DUCKWORTH	114161	307 S AUSTIN, ROCKPORT		1/7/1999	1B 1A	E,Q	
			J & E OIL INC	112574	210 BRONTE, ROCKPORT	GASOLINE	8/26/1997	2 2A	E,Q	
			JOE MEYER	113512	N HWY 35, ROCKPORT N HWY 35, ROCKPORT	GASOLINE	10/12/1998	2 2A	E,Q	
			MAGEE GASKINS INC	110124	601 S BRONTE, ROCKPORT	GASOLINE, DIESEL	11/29/1995	2 4	E,Q	
			SSP PARTNERS	110145	902 MARKET ST, ROCKPORT	GASOLINE	12/8/1995	2 2A	E,Q	
	RMD/VC		CIRCLE K #3435	0612	102 HIGHWAY 35 SOUTH, ROCKPORT	TPH/BTEX	9/16/1997	0 4	E	
			PETROLEUM HELICOPTERS, INC. (ROCKPORT, TX)	0343	225 JOHN WENDALL RD./ARANSAS CO. AIRPORT, FULTON	TPH, JET FUEL	9/16/1996	0 4	E	

TABLE 1
GROUNDWATER CONTAMINATION CASE DESCRIPTIONS BY COUNTY
TEXAS NATURAL RESOURCE CONSERVATION COMMISSION

COUNTY	DIVISION	NEW CASES	FILE NAME	FILE NUMBER	LOCATION	CONTAMINATION DESCRIPTION	DATE	ENFORCEMENT STATUS	DATA QUALITY	SECTION 5.236?
ARCHER	RMD/PST		AYRES OIL CO	112291	705 E OLIVE ST, HOLLIDAY	GASOLINE	5/5/1997	2	2A	E.Q
			FFP OPERATING PARTNERS	111689	906 SHEPHERD RD, BURKBURNETT	GASOLINE	9/20/1996	2	2A	E.Q
			FLOYD HILBERS	113694	HWY 281, SCOTLAND HWY 281, SCOTLAND	GASOLINE	11/23/1998	2	2A	E.Q
			FRED WALSH	113405	W MAIN ST, ARCHER CITY W MAIN ST, ARCHER CITY	GASOLINE, HYDR FLUID	8/21/1998	2	2A	E.Q
			HAYGOOD & CAMPBELL	110744	S ASH ST, ARCHER CITY S ASH ST, ARCHER CITY	GASOLINE	2/22/1996	2	2A	E.Q
			HUFFMAN SERVICE CENTER	114236	515 N CENTER BLVD, ARCHER CITY		1/7/1999	1B	1A	E.Q
			MR BEN HALE	113991	513 S CENTER, ARCHER CITY	GASOLINE	1/6/1999	2	2A	E.Q
			UNITED REGIONAL HEALTH CARE	113985	1001 BROOK ST, WICHITA FALLS	GASOLINE	1/5/1999	2	2A	E.Q
			WICHITA OIL CO	106501	201 E OLIVE ST, HOLLIDAY	GASOLINE	3/29/1993	2	2A	E.Q
ATASCOSA	RMD/CA									
			DOWELL SCHLUMBERGER INC	33565	HIGHWAY 281 LEMING 78050	BTEX, TPH, VOC'S	1/28/1999	3B	4	E.Q, V1.2
	RMD/PST		CAESAR DIDAURRIE	109686	501 HWY 281, PLEASANTON	GASOLINE	5/31/1995	2	2A	E.Q
			COPE BENNY OIL CO	099430	304 MAIN ST, PLEASANTON	GASOLINE	7/1/1991	2	2A	E.Q
			DIAMOND SHAMROCK REF & MKTG CO	110725	210 SECOND ST, PLEASANTON	UNKNOWN	3/28/1996	2	4	E.Q
			J T SOLLOCK JR INC	095306	IH--35, LYTLE IH 35, LYTLE	GASOLINE	3/27/1990	2	2A	E.Q
			LYTLE ISD	094703	BENTON CITY RD, LYTLE BENTON CITY RD, LYTLE	GASOLINE	2/28/1990	2	6	E.Q
			PIT STOP	113182	415 N BRYANT, PLEASANTON	GASOLINE	5/15/1998	1B	1A	E.Q
			PLEASANTON ISD	106844	200 E ADAMS, PLEASANTON	GASOLINE	6/7/1993	2	6	E.Q
			SCHORSCH BROTHERS CHEVRON	107719	1303 ZANDERSON, JOURDANTON	GASOLINE	2/14/1994	2	2A	E.Q
			WEHMAN INC	112765	801 N 2ND ST, PLEASANTON	GASOLINE	11/13/1997	2	2A	E.Q
			WEHMAN INC	112766	N HWY 16, JOURDANTON N HWY 16, JOURDANTON	GASOLINE, DIESEL	11/13/1997	2	2A	E.Q
AUSTIN	RMD/PST		AMIR A DOSANI	106825	105 MEYER ST, SEALY	GASOLINE	7/23/1993	2	2A	E.Q
			BERNARDO FARM & RANCH SUPPLY	097683	FM 949, CAT SPRING FM 949, CAT SPRING	GASOLINE	12/15/1990	2	4	E.Q
			CITY OF BELLEVILLE	114998	30 S HOLLAND, BELLEVILLE	UNKNOWN	7/11/2000	1B	1A	E.Q
			CLINTON BLEZINGER	100220	HWY 159 & FM 109, INDUSTRY HWY 159, INDUSTRY	GASOLINE, KEROSENE	9/6/1991	2	2A	E.Q
			EXXONMOBIL	106177	1808 MEYERS ST, SEALY	GASOLINE	2/15/1993	2	2A	E.Q
			JOE WELLBORN PETROLEUM CO	112431	305 MEYERS ST, SEALY	GASOLINE	6/30/1997	2	2A	E.Q
			MAYER MORTGAGE & INVESTMENT CO	115535	6535 S HWY 36, WALLIS	UNKNOWN	8/2/2002	1B	1A	E.Q
			MOTIVA ENTERPRISES LLC	106368	1809 MYERS ST, SEALY	GASOLINE, DIESEL	2/11/1993	2	2A	E.Q
	RMD/VC		IBP, INC.	0976	1810 NORTH MEYER, SEALY	METALS, CHLORIDE	5/11/1999	0	0	E
BAILEY	RMD/PST		MULESHOE COOP GIN CO	099261	HWY 84, MULESHOE HWY 84, MULESHOE	GASOLINE, DIESEL	6/12/1991	2	2A	E.Q
			MULESHOE ISD	093475	400 AVE G, MULESHOE	GASOLINE	8/3/1989	2	6	E.Q
			WESTERN 66 CO	109039	715 W AMERICAN BLVD, MULESHOE	GASOLINE, DIESEL, WASTE OIL	1/9/1995	2	2A	E.Q
BANDERA	RMD/PST		STATE LEAD PERFORMING	092331	PARK ROAD 37, LAKE HILLS PARK RD 37, LAKE HILLS	GASOLINE	11/29/1988	5B	6	E.Q

TABLE 1
GROUNDWATER CONTAMINATION CASE DESCRIPTIONS BY COUNTY
TEXAS NATURAL RESOURCE CONSERVATION COMMISSION

COUNTY	DIVISION	NEW CASES	FILE NAME	FILE NUMBER	LOCATION	CONTAMINATION DESCRIPTION	DATE	ENFORCEMENT STATUS	DATA QUALITY	SECTION 5.236?
BASTROP	RMD/CA		ELGIN BUTLER BRICK FACILITY	T0644	365 FM 696 BUTLER	BETX, SVOC, LNAPL	9/30/1996	2B 3		EQ
	RMD/PST		BARTSCH 4	110322	102 W HWY 71, BASTROP	GASOLINE	1/22/1996	2	6	E,Q
			BASTROP ISD	111968	1602 HILL ST, BASTROP	GASOLINE	12/4/1996	2	2A	E,Q
			CITY OF ELGIN	104512	202 DEPOT ST, ELGIN	GASOLINE	8/21/1992	2	2A	E,Q
		*	CITY OF SMITHVILLE	114679	HWY 271, SMITHVILLE HWY 71, SMITHVILLE	AV-GAS	7/20/1999	1B	1A	E,Q
			DON SWENSON	112888	212 N MAIN, ELGIN	GASOLINE	1/21/1998	2	2A	E,Q
			FFP OPERATING PARTNERS	102608	908 COLLEGE AVE, BASTROP	GASOLINE	1/27/1992	2	6	E,Q
			LINDELL INC	102069	HWY 290, MCDADE HWY 290, MCDADE	GASOLINE	1/21/1992	2	2A	E,Q
			MUTSCHER INC	109293	1109 E HWY 290, ELGIN	GASOLINE, WASTE OIL	4/3/1995	2	2A	E,Q
BAYLOR	RMD/PST		BRASHER BROTHERS	113103	1001 N MAIN, SEYMOUR	GASOLINE	4/13/1998	2	2A	E,Q
			CITY OF SEYMOUR	100549	805 N BROWNING, SEYMOUR	GASOLINE	10/23/1991	2	2A	E,Q
			GEO BIT EXPLORATION INC	112658	301 E MCLAIN, SEYMOUR	GASOLINE, DIESEL	9/25/1997	2	2A	E,Q
			HARMEL OIL CO	095018	211 CALIFORNIA, SEYMOUR	GASOLINE	2/22/1990	1B	1A	E,Q
			P C PAINT & BODY	095178	321 S MAIN, SEYMOUR	GASOLINE	2/22/1990	2	4	E,Q
			SEYMOUR BUTANE CO	095017	221 MAIN, SEYMOUR	GASOLINE	2/22/1990	2	2A	E,Q
			TXDOT	093076	HWY 82, SEYMOUR HWY 82, SEYMOUR	GASOLINE	5/26/1989	2	2A	E,Q
	WSD/PDW	*	BAYLOR WSC	G0120004?	? OF 9 WELLS	BROMACIL	10/31/2002	2D	6C	E,Q,V,2
BEE	RMD/CA		VALERO ENERGY CORP (FMR COASTAL STATES CRUDE GATHERING CO)	F0047	HIGHWAY 181 PETTUS	BTEX, LNAPL, MTBE, TPH	9/20/1995	2B	2,3,4	E
	RMD/PST	*	COASTAL BEND COLLEGE	115234	3800 CHARCO RD, BEEVILLE	GASOLINE, WASTE OIL	11/3/2000	1B	1A	E,Q
			DEWAYNE BOWMAN DISTRIBUTING CO	113762	1600 S WASHINGTON ST, BEEVILLE	GASOLINE	12/9/1998	1B	1A	E,Q
			DIAMOND SHAMROCK REF & MKTG CO	093981	601 WASHINGTON, BEEVILLE	GASOLINE	10/29/1989	2	4	E,Q
			ENERGY STORE INTERNATIONAL	115142	HWY 181, SKIDMORE HWY 181, SKIDMORE	GASOLINE	2/19/2001	2	2A	E,Q
			ESTATE OF JOE S DEL BOSQUE	098430	323 N ST MARYS ST, BEEVILLE	GASOLINE	3/6/1991	5B	2A	E,Q
			FFP OPERATING PARTNERS	113587	32602 BEEVILLE HWY, SKIDMORE	GASOLINE	10/27/1998	2	2A	E,Q
			FISH OIL WELL SERVICE	113669	4700 N ST MARYS, BEEVILLE	GASOLINE	12/3/1998	2	2A	E,Q
			HUNTER OIL CO INC	114207	1515 N WASHINGTON, BEEVILLE	GASOLINE	1/18/1999	1B	1A	E,Q
			MERCHANT FAST MOTOR LINE	102254	HWY 59 STAR RT 2, BEEVILLE N HWY 59, BEEVILLE	DIESEL	3/9/1992	2	2A	E,Q
			MR MANUEL OLIVARES	111478	HWY 181 & SULLIVAN S, SKIDMORE HWY 181, SKIDMORE	GASOLINE	4/29/1998	5B	2A	E,Q
			NELCO DISTRIBUTING CO	114072	308 E HOUSTON, BEEVILLE	GASOLINE	1/7/1999	2	2A	E,Q
			NELCO DISTRIBUTING CO	114073	1720 E HOUSTON, BEEVILLE	GASOLINE, DIESEL	1/7/1999	2	2A	E,Q
			NELCO DISTRIBUTING CO	114074	714 N WASHINGTON, BEEVILLE	GASOLINE	1/7/1999	2	2A	E,Q
			PAUL BAUER	098736	210 N ST MARYS, BEEVILLE	GASOLINE	4/17/1991	2	2A	E,Q
			SERAFIN QUIROGA JR	114158	911 S WASHINGTON, BEEVILLE	GASOLINE	1/7/1999	1B	1A	E,Q
			SSP PARTNERS	103969	600 E HOUSTON, BEEVILLE	GASOLINE	7/17/1992	2	2A	E,Q
			SSP PARTNERS	110130	1911 S WASHINGTON, BEEVILLE	GASOLINE	11/28/1995	2	4	E,Q
			TEXAS STAR INVESTMENTS INC	111976	601 N WASHINGTON, BEEVILLE	GASOLINE	12/6/1996	2	2A	E,Q
			TROY HERNANDEZ	113910	1300 W CORPUS CHRISTI ST, BEEVILLE	GASOLINE	3/24/1999	1B	1A	E,Q
BELL	RMD/PST		7 ELEVEN INC	114996	604 N 3RD, TEMPLE	UNKNOWN	7/10/2000	2	2A	E,Q
			AV S FOOD SERVICE	113073	E IH 35, SALADO E IH 35, SALADO	GASOLINE	3/27/1998	2	2A	E,Q

TABLE 1
GROUNDWATER CONTAMINATION CASE DESCRIPTIONS BY COUNTY
TEXAS NATURAL RESOURCE CONSERVATION COMMISSION

COUNTY	DIVISION	NEW CASES	FILE NAME	FILE NUMBER	LOCATION	CONTAMINATION DESCRIPTION	DATE	ENFORCEMENT STATUS	DATA QUALITY	SECTION 5.2367
BELL	RMD/PST		BEST BUTANE CO	092561	106 CLARK ST, BARTLETT	UNKNOWN	1/30/1989	5B	6	E,Q
			BIG CHIEF DISTRIBUTORS	096132	IH 35, SALADO IH 35, SALADO	GASOLINE	7/3/1990	2	2A	E,Q
			BIG CHIEF DISTRIBUTORS	100469	906 N 8TH ST, KILLEEN	GASOLINE	8/28/1991	2	4	E,Q
			BURLINGTON NORTHERN SANTA FE	107914	402 S 6TH, TEMPLE	GASOLINE, DIESEL	1/18/1994	2	4	E,Q
		*	BURLINGTON NORTHERN SANTA FE R	115562	TEMPLE	UNKNOWN	10/31/2002	1B	1A	E,Q
		*	BURLINGTON NORTHERN SANTA FE R	115563	HENDERSON ST, TEMPLE	UNKNOWN	10/31/2002	1B	1A	E,Q
			CENTROPLEX MARKETING	114994	518 N 3RD ST, TEMPLE	UNKNOWN	7/10/2000	5B	6	E,Q
			FORT HOOD & HQIII ARMY	109136	BUILDING 90084, WEST FORT HOOD BUILDING 90084, WEST FORT HOOD	GASOLINE	1/15/1995	1B	1A	E,Q
			HOUSTON CONVENIENCE	115196	1405 W AVE M, TEMPLE	GASOLINE	6/5/2001	2	2A	E,Q
			LAMBERTH OIL CO	109333	402 S 6TH ST, TEMPLE	GASOLINE, DIESEL	4/5/1995	5B	1A	E,Q
			LENZ MARVIN	092166	606 HWY 95, BARTLETT	GASOLINE	9/15/1988	1B	1A	E,Q
			MARTIN KENNY	092118	AVE M, TEMPLE AVE M, TEMPLE	GASOLINE	9/5/1988	2	6	E,Q
			MICKEYS ENTERPRISES	091115	100 E HALLMARK, KILLEEN	GASOLINE	9/6/1986	1B	1A	E,Q
			ODELL GEER CONSTRUCTION	107919	3910 SHALLOW FORD RD, TEMPLE	DIESEL	2/23/1994	2	2A	E,Q
		*	SCOTT & WHITE HOSPITAL	115154	2401 S 31ST ST, TEMPLE	DIESEL	11/24/2000	1B	1A	E,Q
			TEXAS GASMAN LTD PARTNERSHIP	112811	415 S 2ND ST, KILLEEN	GASOLINE	12/4/1997	2	2A	E,Q
			TEXAS GASMAN LTD PARTNERSHIP	113532	4521 S GENERAL BRUCE, TEMPLE	GASOLINE, DIESEL	10/21/1998	2	2A	E,Q
			THE BURLINGTON NORTHERN SF RR	115042	AVE D, TEMPLE AVE D, TEMPLE	GASOLINE, DIESEL	10/27/1999	1B	1A	E,Q
			THORNTON OIL CO	114722	1031 S FORT HOOD RD, KILLEEN		8/18/1999	2	2A	E,Q
			WILLIE PEEL DOWELL	112450	IH 35, TEMPLE IH 35, TEMPLE	GASOLINE, DIESEL	6/19/1997	2	2A	E,Q
			ZIP CAR WASH	098653	200 W HWY 190, KILLEEN	GASOLINE	4/15/1991	2	2A	E,Q
	RMD/VIC		CHEVRON BULK TERMINAL	0521	202 NORTH COLLEGE, KILLEEN	VOCS, TPH, METALS	5/12/1997	0	0	E
BEXAR	RMD/CA		AGE REFINING INC	34356	7811 S PRESA SAN ANTONIO 78223	HYDROCARBONS	7/1/1980	3B	4.5	EQV
			ALAMO IRON WORKS (ALAMODOME)	30549	101 MONTANA ST SAN ANTONIO 78203	TPH,LEAD,OTHER TRACE METALS	1/9/1990	3B	2	EV1
			ALAMO PARK INC (QUARRY GOLF COURSE)	39300	JONES MALTZBERGER SAN ANTONIO 78209	CR & PH	10/21/1993	3	2A	E
			BROOKS AIR FORCE BASE	69047	2909 NORTH RD SAN ANTONIO 78235	VOCS, TCE	12/2/1992	2B	5	EQV23
			CAMP BULLIS	69062	2202 15TH ST SAN ANTONIO 78201	TOLUENE, TRICHLOROETHANE, 1,2-DCE, ARSENIC,BARIUM, SELENIUM	9/7/1999	3A	3,4,5	Q,E
			CAMP STANLEY (USA CAMP STANLEY STORAGE ACTIVITY)	69026	25800 RALPH FAIR RD SAN ANTONIO 78015	HALOGENATED VOLATILE ORGANICS, CHLORINATED SOLVENTS	8/1/1991	4B	4	E,Q,V,2
			CELOTEX CORP	31143	2943 W SOUTHCROSS SAN ANTONIO	PHENOLS, TOC,HYDROCARBON	6/18/1987	2A	3	EQV
			CHEMCENTRAL	36396	1107 E SOUTHCROSS SAN ANTONIO 78223	VOC, MEK	10/31/1986	1A	2A	E
			CITY OF SAN ANTONIO	83541	223 S CHERRY ST SAN ANTONIO 78203	TOLUENE, TCE	3/4/1997	1A	5	D5
			CITY PUBLIC SERVICE	31855	15290 STREICH RD ELEMENDORF 78112	METALS - PB, NI, CD	4/30/2001	0A	4	Q,V
			CITY PUBLIC SERVICE	31858	207 MISSION RD SAN ANTONIO 78210	BARIUM	10/9/2001	0A	5	EQ
			CITY PUBLIC SERVICE	37555	511 S SALADO SAN ANTONIO 78207	TPH	11/21/1989	0	2A	EQ
			EG&G AUTOMOTIVE RESEARCH (KLM FAC)	69022	5404/20 BANDERA RD SAN ANTONIO 78238	METALS, TPH, VOCS, SVOCS	8/11/1987	3B	4.5	EQV1.2
			EXXON COMPANY USA	37962	8411 QUINTANA RD SAN ANTONIO 78211	PETROLEUM RELEASES, METALS	8/3/1988	2B	2A	EQV123
			FORT SAM HOUSTON	69005	FORT SAM HOUSTON 78234	BARIUM, LEAD, ARSENIC, MERCURY	2/2/1999	1	2	E
			KELLY AIR FORCE BASE	31750	SAN ANTONIO 78241	ORGANICS, INORG, PCBS, HYDROCARBONS	7/18/1988	3B	4	E,Q,V23
			KELLY AIR FORCE BASE DRMO	34690	BUILDING 3050 SAN ANTONIO 78241	TCE	2/28/1992	3A	2A	E,Q
			LACKLAND AIR FORCE BASE TRAINING AREA	75569	1701 KENLEY AVE SAN ANTONIO 78236	BENZENE, DICHLOROBENZENE, DIESEL FUEL, TCE, METALS	6/1/1988	3A	5	E,V,Q,3
			MOBIL OIL CORPORATION TERMINAL 42-013	31664	242 N WW WHITE RD SAN ANTONIO 78219	BTEX, MTBE	11/30/1994	0A	3	EQV23
			OXI-TECH METAL FINISHING	52106	133 ELLIS BERN SAN ANTONIO 78204	HYDROCARBONS, CHROMIUM	4/23/1993	3	2	EQV2
			RANDOLPH AIR FORCE BASE	69011	FM 1518 SAN ANTONIO 78148	TCE, BENZENE	5/13/1988	2C	5	VI
			SCHNECK AVIATION INC	31791	1222 99TH AVE SAN ANTONIO 78214	VOCS,SVOCS,CR,PB,CD,TPH	1/7/1991	2A	3	E
			SOUTHERN PACIFIC RAILROAD	39368	6200 NE LOOP 410 SAN ANTONIO 78218	PESTICIDES	1/14/1986	2	2A	E,Q,V2
			SOUTHWEST RESEARCH INSTITUTE	69046	6220 N CULEBRA RD SAN ANTONIO 78228	VOCS	3/13/1990	2A	2A	EQV2

TABLE 1
GROUNDWATER CONTAMINATION CASE DESCRIPTIONS BY COUNTY
TEXAS NATURAL RESOURCE CONSERVATION COMMISSION

COUNTY	DIVISION	NEW CASES	FILE NAME	FILE NUMBER	LOCATION	CONTAMINATION DESCRIPTION	DATE	ENFORCEMENT STATUS	DATA QUALITY	SECTION 5.236?
BEXAR	RMD/CA		STAR ENTERPRISE INC	35848	510 PETROLEUM DR SAN ANTONIO 78219	TPH, BTEX, LEAD, CHROMIUM	10/30/1989	2A	2A	EQ
			UNION PACIFIC RAILROAD CO	34950	1711 QUINTANA RD SAN ANTONIO 78211	TPH, DIESEL FUEL	1/9/1990	3B	5	EQV12
			UNION PACIFIC RAILROAD CO	39851	1201 SHERMAN ST SAN ANTONIO	BETEX,TPH	10/12/1989	0	4	E.Q
	RMD/PST		3 STAR ENTERPRISES	114281	4674 S PRESA, SAN ANTONIO		1/8/1999	1B	1A	E.Q
			3 STAR ENTERPRISES	114333	1318 WEST AVE, SAN ANTONIO	GASOLINE	1/9/1999	2	2A	E.Q
			4230 MCCULLOUGH AVE LLC	113256	4230 MCCULLOUGH AVE, SAN ANTONIO	GASOLINE, WASTE OIL	6/10/1998	2	2A	E.Q
			6101 CALLAGHAN RD INC	113305	6101 CALLAGHAN RD, SAN ANTONIO	GASOLINE	7/1/1998	2	2A	E.Q
			7 ELEVEN INC	099298	2033 BANDERA RD, SAN ANTONIO	GASOLINE	8/15/1989	2	6	E.Q
			AFCO MICOR INC	091173	1618 S ZARZAMORA ST, SAN ANTONIO	UNKNOWN	1/15/1985	2	6	E.Q
			AKBER GILANI	113868	1539 PALO ALTO RD, SAN ANTONIO	GASOLINE	1/4/1999	2	2A	E.Q
			ALAMO COMMUNITY COLLEGE DIST	114021	1727 N MAIN ST, SAN ANTONIO	GASOLINE	1/8/1999	2	2A	E.Q
			ALAMO PAPER TUBE CO INC	095798	4718 DODGE ST, SAN ANTONIO	GASOLINE	5/29/1990	2	2A	E.Q
			AMERCO REAL ESTATE CO	092279	2566 NW LOOP 410, SAN ANTONIO	GASOLINE	11/3/1988	2	4	E.Q
			AMJAD PANJWANI	101866	719 PALO ALTO RD, SAN ANTONIO	GASOLINE	2/13/1992	2	6	E.Q
			ARTURO ARREDONDO	109538	934 FREDERICKSBURG, SAN ANTONIO	GASOLINE	5/24/1995	5B	2A	E.Q
			ASSOCIATED TRUCKING	101452	4303 NE LOOP 1604, SAN ANTONIO	GASOLINE, DIESEL	12/31/1991	1B	1A	E.Q
			BANK OF AMERICA SACKTON TRUST	106513	4003 E SOUTHCROSS, SAN ANTONIO	GASOLINE	4/6/1993	2	2A	E.Q
			BEXAR COUNTY INFRASTRUCTURE	115251	3201 E HOUSTON ST, SAN ANTONIO		9/24/2001	2	6	E.Q
			BOLDRICK JR NEILL P C	104251	309 S SALADO, SAN ANTONIO	GASOLINE	8/11/1992	2	2A	E.Q
			BRADEN OIL CO	107061	2627 GOLIAD, SAN ANTONIO	GASOLINE	7/22/1993	2	2A	E.Q
			C & W MANHATTEN & ASSOC	103305	3159 PAN AM EXPY, SAN ANTONIO	GASOLINE, DIESEL	4/30/1992	2	6	E.Q
			CELOTEX	093806	2943 W SOUTHCROSS BLVD, SAN ANTONIO	GASOLINE	9/18/1989	1B	1A	E.Q
			CHAPMAN INTERESTS INC	110675	303 BLUM ST, SAN ANTONIO	UNKNOWN	3/25/1996	2	2A	E.Q
			CHEVRON PRODUCTS CO	091008	2899 THOUSAND OAKS DR, SAN ANTONIO	GASOLINE	12/19/1983	2	6	E.Q
			CHEVRON PRODUCTS CO	093601	603 PLEASANTON RD, SAN ANTONIO	GASOLINE	9/6/1989	2	4	E.Q
			CHEVRON PRODUCTS CO	093842	11055 N IH 35, SAN ANTONIO	GASOLINE	10/5/1989	2	6	E.Q
			CHEVRON PRODUCTS CO	093941	903 SW MILITARY DR, SAN ANTONIO	GASOLINE	10/30/1989	2	4	E.Q
			CINCO J INC	107643	6601 LAKEVIEW, SAN ANTONIO	GASOLINE	12/16/1993	2	2A	E.Q
			CITY OF SAN ANTONIO	092040	1215 NORTHERN BLVD, SAN ANTONIO	GASOLINE	7/1/1988	2	2A	E.Q
			CITY OF SAN ANTONIO	099794	1200 E DURANGO, SAN ANTONIO	GASOLINE	7/31/1991	2	2A	E.Q
			CITY OF SAN ANTONIO	110476	4719 S ZARZAMORA ST, SAN ANTONIO	UNKNOWN	3/6/1996	2	2A	E.Q
			CITY OF SAN ANTONIO	115239	5020 PRUE RD, SAN ANTONIO	GASOLINE	7/23/2001	2	6	E.Q
			CITY OF SAN ANTONIO AUTO OP	097282	15300 BABCOCK RD, SAN ANTONIO	GASOLINE, DIESEL	11/2/1990	2	2A	E.Q
			CITY OF SAN ANTONIO PUB WORKS	104249	S FRIO, SAN ANTONIO S FRIO, SAN ANTONIO	UNKNOWN	8/14/1992	2	2A	E.Q
			COASTAL MART INC	115304	835 BASSE RD, SAN ANTONIO	GASOLINE, DIESEL	7/19/2001	2	2A	E.Q
			COASTAL MART INC	115305	3035 PAN AM EXPY, SAN ANTONIO	GASOLINE	8/15/2001	2	2A	E.Q
			COASTAL MART INC	115311	2020 S ALAMO, SAN ANTONIO	GASOLINE, DIESEL	8/1/2001	2	6	E.Q
			COASTAL MART INC	115312	9202 PERRIN BEITEL RD, SAN ANTOINO	GASOLINE, DIESEL	8/10/2001	2	6	E.Q
		*	COASTAL MART INC	115334	8011 MIDCROWN DR, SAN ANTONIO	GASOLINE	8/1/2001	2	2A	E.Q
		*	COASTAL MART INC	115336	2215 SE LOOP 410, SAN ANTONIO	GASOLINE, DIESEL	8/13/2001	2	2A	E.Q
		*	COASTAL MART INC	115338	12404 GUNN RD, SAN ANTONIO	GASOLINE, DIESEL	8/1/2001	2	2A	E.Q
		*	COASTAL MART INC	115339	553 CULEBRA RD, SAN ANTONIO	GASOLINE, DIESEL	8/17/2001	2	2A	E.Q
			COMMERCE ICE RENTAL	113961	5925 S FLORES, SAN ANTONIO	GASOLINE	1/8/1999	2	2A	E.Q
			COMPLIANCE ENVIRONMENTAL SERV	111126	407 CASTROVILLE RD, SAN ANTONIO	GASOLINE	5/30/1996	2	2A	E.Q
			CONOCO INC	106752	5403 EVERS RD, SAN ANTONIO	GASOLINE	5/10/1993	2	4	E.Q
			CURRENT OCCUPANT	092645	3127 ACKERMAN RD, SAN ANTONIO	GASOLINE	2/16/1989	2	4	E.Q
			CURRENT OCCUPANT	103954	8614 S ZARZAMORA, SAN ANTONIO	GASOLINE	9/2/1992	2	2A	E.Q
			DAYTON HUDSON CO C/O TARGET	111524	2514 SW MILITARY DR, SAN ANTONIO	UNKNOWN	8/22/1996	2	2A	E.Q
			DIAMOND SHAMROCK	113630	1202 PLEASANTON RD, SAN ANTONIO	GASOLINE	11/23/1998	2	2A	E.Q
			DIAMOND SHAMROCK REF & MKTG	093466	707 FRIO CITY RD, SAN ANTONIO	GASOLINE	7/31/1989	2	2A	E.Q
			DIAMOND SHAMROCK REF & MKTG CO	094237	703 N ZARZAMORA ST, SAN ANTONIO	GASOLINE	12/4/1989	2	2A	E.Q
			DIAMOND SHAMROCK REF & MKTG CO	094238	2601 NOGALITOS, SAN ANTONIO	GASOLINE	11/30/1989	2	2A	E.Q
			DIAMOND SHAMROCK REF & MKTG CO	100951	451 NEW LAREDO HWY, SAN ANTONIO	GASOLINE	11/19/1991	2	4	E.Q
			DIAMOND SHAMROCK REF & MKTG CO	102997	4507 RITTIMAN RD, SAN ANTONIO	GASOLINE	4/30/1992	2	4	E.Q
		*	DIAMOND SHAMROCK REF & MKTG CO	106514	3279 NACOGDOCHES, SAN ANTONIO	GASOLINE	5/26/1993	2	2A	E.Q
			DIAMOND SHAMROCK REF & MKTG CO	110724	926 COLISEUM DR, SAN ANTONIO	UNKNOWN	3/28/1996	2	2A	E.Q

TABLE 1
GROUNDWATER CONTAMINATION CASE DESCRIPTIONS BY COUNTY
TEXAS NATURAL RESOURCE CONSERVATION COMMISSION

COUNTY	DIVISION	NEW CASES	FILE NAME	FILE NUMBER	LOCATION	CONTAMINATION DESCRIPTION	DATE	ENFORCEMENT STATUS	DATA QUALITY	SECTION 5.236?
BEXAR	RMD/PST									
		*	DIAMOND SHAMROCK REF & MKTG CO	115155	3944 FREDERICKSBURG RD. SAN ANTONIO	GASOLINE	1/26/2000	1B	1A	E.Q
			DIAMOND SHAMROCK REF AND MKTG	109418	7979 FREDERICKSBURG RD. SAN ANTONIO	GASOLINE	5/17/1995	2	2A	E.Q
			DITTMAR LUMBER CORP	105897	500 SEGUIN RD. SAN ANTONIO	GASOLINE, DIESEL	12/16/1992	1B	1A	E.Q
			E Z MART STORES INC	114355	3703 SW MILITARY DR. SAN ANTONIO		1/11/1999	2	2A	E.Q
			EAST CENTRAL ISD	111280	9653 NEW SULPHUR SPRINGS RD. SAN ANTONIO	GASOLINE, WASTE OIL	6/25/1996	2	2A	E.Q
			EDDIE WYATT INC	112491	155 S WW WHITE RD. SAN ANTONIO	GASOLINE	7/21/1997	2	2A	E.Q
			EL PASO CORP ERD	093678	9010 TESORO DR. SAN ANTONIO	UNKNOWN	8/1/1989	2	2A	E.Q
			ENVIRONMENTAL IMPACT	091862	9000 AIRPORT BLVD. SAN ANTONIO	GASOLINE	7/23/1987	2	2A	E.Q
			ENVIRONMENTAL IMPACT	102183	3565-570 SW MILITARY DR. SAN ANTONIO	UNKNOWN	12/6/1991	1B	1A	E.Q
			EXXONMOBIL	110943	16707 NACOGDOCHES. SAN ANTONIO	GASOLINE	5/6/1996	2	2A	E.Q
			EXXONMOBIL	111186	4623 S PAN AM. SAN ANTONIO	GASOLINE	6/17/1996	2	6	E.Q
			EXXONMOBIL	115053	822 HOT WELLS. SAN ANTONIO	GASOLINE	3/27/2000	2	6	E.Q
			FOODMAKER INC	112286	742 SW MILITARY. SAN ANTONIO	GASOLINE	5/5/1997	2	2A	E.Q
		*	FOUR POINTS REAL ESTATE	115415	13013 FM 1346. ST HDWIG	GASOLINE	2/26/2002	1B	1A	E.Q
		*	G & H EQUIPMENT	106591	5797 DIETRICH RD. SAN ANTONIO	GASOLINE, DIESEL	6/17/1993	2	2A	E.Q
			GENE TOSCANO	113197	1498 HILLCREST DR. SAN ANTONIO	GASOLINE	6/3/1998	1B	1A	E.Q
		*	GENERAL RENT A CAR	093042	1111 JOHN HUTH. SAN ANTONIO	JET FUEL	5/24/1989	2	2A	E.Q
			GILLIT WILEY	115581	1504 WEST AVE. SAN ANTONIO	UNKNOWN	11/22/2002	1B	1A	E.Q
			GUNN BUICK	111866	11911 IH 10. SAN ANTONIO	UNKNOWN		2	2A	E.Q
			GUY PEREDEZ	100234	3702 SW MILITARY DR. SAN ANTONIO	GASOLINE, WASTE OIL	11/5/1991	2	6	E.Q
			HARLANDALE ISD	114894	632 W VESTAL. SAN ANTONIO	GASOLINE, DIESEL	12/22/1999	2	6	E.Q
			HEB GROCERY CO LP	099399	4700 N PAN AM EXPY. SAN ANTONIO	DIESEL	4/13/1989	2	4	E.Q
			HERTZ CORP	093256	1331 S TERMINAL DR. SAN ANTONIO	GASOLINE	7/13/1989	2	4	E.Q
			HOUSTON CONVENIENCE	115190	7223 SOMERSET RD. SAN ANTONIO	GASOLINE	5/18/2001	1B	1A	E.Q
			HOUSTON CONVENIENCE	115192	533 S HACKBERRY. SAN ANTONIO	GASOLINE	5/29/2001	2	6	E.Q
			J J SOLLOCK JR INC	107227	19875 SOMERSET RD. SOMERSET	GASOLINE	7/12/1993	2	2A	E.Q
			JAMES CALDWELL	113520	14028 HWY 181. SAN ANTONIO	GASOLINE	10/14/1998	2	2A	E.Q
			JAMIL SAYFI	093878	1318 E IH 10. SAN ANTONIO	DIESEL	10/24/1989	2	2A	E.Q
		*	JIM FISHER JR	114920	1500 HOFEGEN. SAN ANTONIO	GASOLINE	1/25/2000	1B	1A	E.Q
			JOSE LOERA	105023	3222 PLEASANTON RD. SAN ANTONIO	GASOLINE	12/7/1992	5B	2A	E.Q
		*	KAUFMAN & BROAD HOMES CORP	112178	9810 BALL ST. SAN ANTONIO	GASOLINE	3/12/1997	2	2A	E.Q
			KELLY AIR FORCE BASE	100151	BLDG 348. SAN ANTONIO BLDG 348. SAN ANTONIO	CHEMICAL	10/16/1990	2	2A	E.Q
			KELLY AIR FORCE BASE	114985	SA-ALC/EMRO. SAN ANTONIO BLDG 367. SAN ANTONIO	UNKNOWN	6/27/2000	1B	1A	E.Q
			KELLY AIR FORCE BASE CONVERSIO	114413	BLDG 340. SAN ANTONIO BLDG 340. SAN ANTONIO		1/20/1999	2	2A	E.Q
			KULIJINDER BAJWA	114285	2423 N ZARZAMORA. SAN ANTONIO	GASOLINE	1/8/1999	2	2A	E.Q
			LACKLAND AIR FORCE BASE	110288	BLDG 1525. SAN ANTONIO BLDG 1525. SAN ANTONIO	GASOLINE	8/12/1994	2	2A	E.Q
			LACKLAND AIR FORCE BASE	114723	2250 KELLY DR BLDG 2410. LACKLAND AFB	WASTE OIL	9/14/1999	2	2A	E.Q
			LANDSDOWNE INVESTMENTS LIMITED	114887	502 BONHAM. SAN ANTONIO	GASOLINE	12/17/1999	2	2A	E.Q
			LONE OAK GROCERY & MARKET INC	113178	12195 E HWY 87. ADKINS	GASOLINE	5/15/1998	2	2A	E.Q
			LOU MONDRAGON	111992	2320 S ZARZAMORA. SAN ANTONIO	GASOLINE	10/31/1996	2	2A	E.Q
			LUCKY STAR ENTERPRISES INC	114023	6226 S FLORES. SAN ANTONIO	GASOLINE	1/8/1999	2	2A	E.Q
			MARTIN RANGEL	103511	702 W SOUTHCROSS. SAN ANTONIO	GASOLINE	5/29/1992	5B	2A	E.Q
			MIKE MILLER	114521	1130 BROADWAY. SAN ANTONIO	HYDR FLUID	3/24/1999	2	6	E.Q
			MISSION PARK INTERESTS INC	094026	1700 SE MILITARY DR. SAN ANTONIO	GASOLINE	11/7/1989	2	4	E.Q
			MOTIVA ENTERPRISES LLC	103322	2002 SW MILITARY DR. SAN ANTONIO	GASOLINE	4/30/1992	2	2A	E.Q
			MRS H R FREILING	113894	2802 WEST AVE. SAN ANTONIO	GASOLINE	1/11/1999	2	2A	E.Q
			MS JANE BURKE	105493	3619 S ZARZAMORA. SAN ANTONIO	UNKNOWN	11/16/1992	2	2A	E.Q
			NATIONAL CONVENIENCE BANKRUPT	111105	311 ST CLOUD. SAN ANTONIO	GASOLINE	5/22/1996	5B	6	E.Q
		*	NATIONAL CONVENIENCE BANKRUPT	111109	2703 LASSES. SAN ANTONIO	GASOLINE	6/3/1996	5B	2A	E.Q
			NATIONAL CONVENIENCE STORES	115572	121 PAT BOOKER RD. SAN ANTONIO	GASOLINE	6/17/2002	2	2A	E.Q
		*	NATIONAL CONVENIENCE STORES	115579	3003 BROADWAY. SAN ANTONIO	GASOLINE	7/9/2002	1B	1A	E.Q
			NEAL INC	103166	2411 AUSTIN HWY. SAN ANTONIO	GASOLINE, DIESEL	7/9/1992	1B	1A	E.Q
			NEWELL RECYCLING CO	113359	726 PROBRANDT. SAN ANTONIO	DIESEL	7/25/1998	2	2A	E.Q
			NORTH STAR MALL TEXACO INC	092322	8519 MCCULLOUGH. SAN ANTONIO	GASOLINE	4/20/1987	1B	1A	E.Q
			OLMOS EQUIPMENT CO INC	115235	440 PINN RD. SAN ANTONIO	GASOLINE	4/24/2001	2	2A	E.Q

TABLE 1
GROUNDWATER CONTAMINATION CASE DESCRIPTIONS BY COUNTY
TEXAS NATURAL RESOURCE CONSERVATION COMMISSION

COUNTY	DIVISION	NEW CASES	FILE NAME	FILE NUMBER	LOCATION	CONTAMINATION DESCRIPTION	DATE	ENFORCEMENT STATUS	DATA QUALITY	SECTION 5.236?
BEXAR	RMD/PST									
			ORTIZ FRANK	092761	138 CASTROVILLE RD, SAN ANTONIO	GASOLINE	11/22/1988	5B 2A	E,Q	
			PAGE AVJET SIGNATURE FLIGHT	107006	2230 W SOUTHCROSS BLVD, SAN ANTONIO	GASOLINE	6/28/1993	2 2A	E,Q	
			PERKIN ELMER AUTOMOTIVE	115246	4950 CALLAGHAN RD, SAN ANTONIO		6/19/2001	2 2A	E,Q	
			PERRYMAN JOHN	092411	651 PORTER ST, SAN ANTONIO	GASOLINE	12/16/1988	1B 1A	E,Q	
			PHILLIPS PETROLEUM CO	100574	421 VALLEY HI DR, SAN ANTONIO	GASOLINE	10/11/1991	2 2A	E,Q	
			QUEST PROPERTIES	108365	5392 W MILITARY, SAN ANTONIO	GASOLINE, WASTE OIL	6/24/1994	1B 1A	E,Q	
			QUICK PAY ENTERPRISES INC	113990	3319 PLEASANTON RD, SAN ANTONIO	GASOLINE	1/5/1999	2 2A	E,Q	
			QUICK STOP STORES INC	093904	433 NEW LAREDO HWY, SAN ANTONIO	GASOLINE	10/19/1989	2 2A	E,Q	
			RAM CORP	115151	2207 N IH 35, SAN ANTONIO		4/19/2001	1B 1A	E,Q	
			RAM STORES INC	114683	27755 N HWY 281, SAN ANTONIO	GASOLINE	7/20/1999	2 6	E,Q	
			RAM STORES INC	115525	11390 IH 35, VAN ORMY	GASOLINE, DIESEL	8/15/2002	1B 1A	E,Q	
			RAM STORES INC	115531	9222 POTEET JOURDANTON HWY, SAN ANTONIO	GASOLINE	7/15/2002	1B 1A	E,Q	
			RANDOLPH AIR FORCE BASE	091461	EXCHANGE SERVICE ST STATION, SAN ANTONIO EXCHANGE SS ST, SAN ANTONIO	GASOLINE	8/17/1987	2 2A	E,Q	
			RANDOLPH AIR FORCE BASE	104626	TANK 20 & 21, SAN ANTONIO TANK 20 & 21, SAN ANTONIO	JET FUEL	9/1/1992	2 2A	E,Q	
			RANDOLPH AIR FORCE BASE	109334	BLDG 1011, SAN ANTONIO BLDG 1011, SAN ANTONIO	JET FUEL	4/27/1995	2 2A	E,Q	
			REDLAND STONE PRODUCTS CO	114335	17910 W IH 10, SAN ANTONIO		1/9/1999	1B 1A	E,Q	
			ROBERTO HERNANDEZ	095701	2703 COMMERCIAL AVE, SAN ANTONIO	GASOLINE	5/31/1990	2 6	E,Q	
			SALEEM M ALI	091307	1251 HIGHLAND BLVD, SAN ANTONIO	UNKNOWN	4/12/1987	2 2A	E,Q	
			SALVADOR GARZA	096177	4018 S FLORES, SAN ANTONIO	GASOLINE	6/18/1990	2 6	E,Q	
			SAN ANTONIO COUNTRY CLUB	098641	4100 N NEW BRAUNFELS, SAN ANTONIO	GASOLINE	4/16/1991	1B 1A	E,Q	
			SAN ANTONIO PRODUCE TRMNL MKT	110231	1618 S ZARZAMORA, SAN ANTONIO	GASOLINE, DIESEL	10/27/1994	2 2A	E,Q	
			SEARS ROEBUCK & CO	112111	735 SW MILITARY DR, SAN ANTONIO	GASOLINE, WASTE OIL	2/18/1997	2 2A	E,Q	
			SETH NEWBERGER	113481	310 CHESTNUT ST, SAN ANTONIO	GASOLINE	9/29/1998	2 2A	E,Q	
			SETH NEWBERGER	113482	1113 E HOUSTON, SAN ANTONIO	GASOLINE	9/29/1998	2 6	E,Q	
			SONAL ENTERPRISES	115384	5214 CALLAGHAN, SAN ANTONIO	GASOLINE	1/28/2002	1B 1A	E,Q	
			SOUTHWEST RESEARCH INSTITUTE	111508	1210 5TH ST BLDG 75S, SAN ANTONIO	GASOLINE	7/26/1996	2 6	E,Q	
			SOUTHWEST RESEARCH INSTITUTE	114987	555 AVE C BLDG 156, SAN ANTONIO	DIESEL	1/12/2000	2 6	E,Q	
			SOUTHWESTERN BELL TELEPHONE	102429	1735 COMMERCIAL AVE, SAN ANTONIO	HYDR FLUID	2/9/1992	2 2A	E,Q	
			SPIRES LEASING CORP	102326	501 BROADWAY, SAN ANTONIO	GASOLINE	3/25/1992	2 2A	E,Q	
			SSM	094025	2302 SE MILITARY DR, SAN ANTONIO	GASOLINE	11/7/1989	2 2A	E,Q	
			SUNGLO	095036	2831 GUADALUPE, SAN ANTONIO	GASOLINE	3/5/1990	2 2A	E,Q	
			SUNGLO INC	112147	1706 CULEBRA, SAN ANTONIO	UNKNOWN	3/3/1997	2 2A	E,Q	
			SUNGLO INC	115150	5222 FREDERICKSBURG RD, SAN ANTONIO	GASOLINE	12/13/2000	2 2A	E,Q	
			SUSAN WOOD & SHIRLEY WILINGTE	115120	5303 BLANCO, SAN ANTONIO		2/6/2001	5B 1A	E,Q	
			SWIFF TRAIN CO	113445	3318 N PAN AM EXPY, SAN ANTONIO	GASOLINE	9/21/1998	2 2A	E,Q	
			TORRADO CHRYSLER PLYMOUTH ASS	107817	2800 BROADWAY, SAN ANTONIO	GASOLINE	2/16/1994	2 6	E,Q	
			TYRO OIL CO	093848	3155 SW MILITARY DR, SAN ANTONIO	DIESEL	10/12/1989	2 2A	E,Q	
			UNKNOWN	094496		GASOLINE	12/12/1990	2 6	E,Q	
			VIA METROPOLITAN TRANSIT	115259	800 W MYRTLE, SAN ANTONIO	HYDR FLUID	7/25/2001	2 1A	E,Q	
			WESTERN AUTO SUPPLY INC	098823	2337 NW MILITARY DR, SAN ANTONIO	WASTE OIL	9/12/1990	2 2A	E,Q	
			WILLIAMS EXPRESS INC	092454	7398 MARBACK RD, SAN ANTONIO	WASTE OIL	12/21/1988	2 2A	E,Q	
			WORLD HOUSTON GOLF CORP	110242	4700 PECAN VALLEY, SAN ANTONIO	GASOLINE	1/18/1995	1B 6	E,Q	
	RMD/SC		FIRST QUALITY CYLINDERS	FILED BY SITE NAME	931 WEST LAUREL ST., SAN ANTONIO	CHROMIUM	9/8/1989	5B, 2B, 1A 4	E,Q,V .1,2,3	
			HARRIS SAND PITS	FILED BY SITE NAME	23340 S. HWY. 16, APPROX. 10.5 MI. S. OF SAN ANTONIO	CHROMIUM, CADMIUM, ARSENIC	8/1/1994	5B, 3B, 2B, 5D&E 1B	E,Q,V 1,2,3	
			J C PENNCO FUND LEAD	FILED BY SITE NAME	4927 HIGDON RD., SAN ANTONIO	BENZENE, VINYL CHLORIDE, ARSENIC, SELENIUM	9/30/1994	5B, 2B, 1A 2A	E,Q,V 1,2,3	
			PIONEER OIL & REFINING	FILED BY SITE NAME	20280 SOUTH PAYNE RD., SOMERSET, TX.	BENZENE, BENZO-PYRENE, NAPHTHALENE, TOLUENE, AND OTHER POLYCHROMATIC HYDROCARBONS	4/11/1994	5B, 2B, 1B 3	E,Q,V2,3	

TABLE 1
GROUNDWATER CONTAMINATION CASE DESCRIPTIONS BY COUNTY
TEXAS NATURAL RESOURCE CONSERVATION COMMISSION

COUNTY	DIVISION	NEW CASES	FILE NAME	FILE NUMBER	LOCATION	CONTAMINATION DESCRIPTION	DATE	ENFORCEMENT STATUS	DATA QUALITY	SECTION 5.236?
BEXAR	RMD/VC		6544 ALAMO HEIGHTS, SAN ANTONIO SITE	1108	435-445 WEST SUNSET ROAD, SAN ANTONIO	LEAD, VOCS	12/29/1999	0	6C	E
			7196 SOUTH W. W. WHITE COUNTRYSIDE PLAZA SHOPPING CENTER	1152 0276	7196 SOUTH W. W. WHITE, SAN ANTONIO HIGHWAY 281 @ BITTERS ROAD, SAN ANTONIO	METHANE GAS CHLORINATED SOLVENTS	4/3/2000 6/13/1996	0 0	2A 2A	E E
			FORMER WINN'S STORES DISTRIBUTION CENTER	0987	4342 PAN AM EXPRESSWAY, SAN ANTONIO	TPH, VOCS, METALS	6/1/1999	0	4	E
		*	GREEN LIGHT COMPANY	1492	10511 WETMORE ROAD, SAN ANTONIO	VOCS, METALS, PESTICIDES, TPH	7/26/2002	0	2	E
		*	HAUSMAN ROAD CMSWLF	1523	5900 BLOCK HAUSMAN ROAD, SAN ANTONIO	METALS, VOCS	10/14/2002	0	1A	E
			KMART STORE NO. 3481	0459	7171 HIGHWAY 90 WEST, SAN ANTONIO	TPH, METALS	2/11/1997	0	0	E
		*	KWIK N NEAT CLEANERS	1441	12525 NACOGDOCHES, SAN ANTONIO	CHLORINATED SOLVENTS	2/21/2002	0	2	E
			MIRASOL HOMES PARCEL B	1119	3940 SAN FERNANDO STREET, SAN ANTONIO	SVOCS, METALS	2/28/2000	0	3	E
			MKT - SLOAN RAILYARD	0609	WEST CEVALLES STREET, SAN ANTONIO	METALS, SVOCS	9/16/1997	0	5	E
			REAGAN DAVIS SAN PEDRO PROPERTY	1255	115 SAN PEDRO AVENUE, SAN ANTONIO	VOCS, METALS, TPH	9/28/2000	0	6C	E
			SAN ANTONIO HOUSING AUTHORITY	0190	1901 SOUTH SAN MARCOS STREET, SAN ANTONIO	PAHS	3/5/1996	0	3	E
			SCHNECK AVIATION, INC.	0859	STINSON MUNICIPAL AIRPORT, SAN ANTONIO	METALS, VOCS	10/28/1998	0	2	E
		*	SLATER WHITE CLEANERS - JOSEPHINE	1437	110 WEST JOSEPHINE, SAN ANTONIO	VOCS, SVOCS, CHLORINATED SOLVENTS, TPH	2/12/2002	0	2A	E
		*	SOUTHWEST COCA COLA BOTTLING	1493	ONE COCA-COLA PLACE, SAN ANTONIO	VOCS, METALS, TPH, PAH	11/8/2002	0	1A	E
			WINN'S STORE DISTRIBUTION CENTER - PURCHASER	0151	4342 PAN AM EXPRESSWAY, SAN ANTONIO	TPH, BTEX	12/18/1995	0	0	E
			WINN'S STORE DISTRIBUTION CENTER - TRUSTEE	0282	4342 PAN AM EXPRESSWAY, SAN ANTONIO	METALS, PETROLEUM HYDROCARBONS	6/27/1996	0	0	E
	RMD/VCIO		27890 HIGHWAY 281 NORTH	127	27890 HIGHWAY 281 NORTH, SAN ANTONIO	BTEX, MTBE	8/18/1999	0	1B	E
			CITY OF SAN ANTONIO PROPOSED LIBRARY	162	BROWNLEAF DRIVE AND PINN ROAD, SAN ANTONIO	TPH, METALS	2/15/2000	0	1B	E
			IOWA STREET WAREHOUSE	213	232 AND 211 IOWA STREET, SAN ANTONIO	LEAD	1/16/2001	0	1B	E
			JOHN F. KENNEDY HIGH SCHOOL	120	1922 SOUTH GENERAL MCMULLEN, SAN ANTONIO	TCE	7/8/1999	0	1B	E
			SPECTRUM INTERNATIONAL CORPORATION	253	1410/1414 SOUTH ST. MARY'S, SAN ANTONIO	VOCS, SVOCS, TPH	7/30/2001	0	1B	E
			TRACT 1/TRACT 2 NEW BRAUNFELS AVENUE	283	1829 NORTH NEW BRAUNFELS AVENUE, SAN ANTONIO	VOCS, CHLORINATED SOLVENTS	12/12/2001	0	1B	E
	TAD/WQPAS		USGS FREON PLUME STUDY		11 WELLS IN BEXAR COUNTY (68-27-515, 68-28-703, 68-28-801, 68-28-911, 68-29-109, 68-29-702, 68-35-102, 68-35-904, 68-36-102, 68-37-104, & 68-37-701)	CCL3F (FREON)	6/3/1976	1	2B	Q,V2,3
			WEST AVENUE LANDFILL		SAN ANTONIO, BEXAR COUNTY, "CASTLE HILLS" 7 1/2 MINUTE USGS TOPOGRAPHIC SHEET	ORGANIC COMPOUNDS, TCE	1/1/1983	2D	2B	E,Q,V1,2
	WPD/MSW		CITY OF SAN ANTONIO / NELSON GARDENS	MSW01237	1100 FT N OF NELSON RD. IMMED S OF MEDINA MILITARY BASE, 0.8 MI NW OF FM 2536 (PEARSALL RD), 1.2 MI E OF MACDONA AND 2.0 MI W OF I 410, SAN ANTONIO	MW-2,5B,6A,7A,QW-19,P101: VOCS (CIS-1,2-DICHLOROETHYLENE; METHYLENE CHLORIDE; TETRACHLOROETHENE; TRICHLOROETHYLENE; VINYL CHLORIDE)	3/29/1993	2B	4.5	E,V2
			CITY OF SAN ANTONIO / PEARSALL RD	MSW00633	5302 PEARSALL RD, SAN ANTONIO	MW-5A, 9, 16: VOCS (CHLOROBENZENE; 1,1-DICHLOROETHANE); MW-5A, 5B, 9, 16, 16A: TOTAL ORGANIC CARBON; ALL WELLS: CHLORIDE	3/10/1988	2A	3	E,V2

TABLE 1
GROUNDWATER CONTAMINATION CASE DESCRIPTIONS BY COUNTY
TEXAS NATURAL RESOURCE CONSERVATION COMMISSION

COUNTY	DIVISION	NEW CASES	FILE NAME	FILE NUMBER	LOCATION	CONTAMINATION DESCRIPTION	DATE	ENFORCEMENT STATUS	DATA QUALITY	SECTION 5.236?	
BEXAR	WSD/PDW	*	BMW HILL COUNTRY	G0150054D	7-108 ASPEN LN-FRONT	TETRACHLOROETHENE	12/31/2002	2D	6C	E,Q,V,2	
		*	BMW LEON SPRINGS MOBILE VILLA	G0150120A	1-BREWER	TETRACHLOROETHENE	10/21/2002	2D	6C	E,Q,V,2	
		*	BMW LEON SPRINGS MOBILE VILLA	G0150120B	2-FAHRANTHOLD	TETRACHLOROETHENE	8/28/2002	2D	6C	E,Q,V,2	
		*	BMW LEON SPRINGS MOBILE VILLA	G0150120C	3-FAHRANTHOLD	TETRACHLOROETHENE, TRICHLOROETHENE	8/28/2002	2D	6C	E,Q,V,2	
		*	RANDOLPH AIR FORCE BASE	G0150115A	IN PIT BY BLDG 1025	OIL	12/31/2002	X	6E	E,Q,V,2	
BLANCO	RMD/PST		ENVIRONMENTAL IMPACT PHILLIPS PETROLEUM CO	105405 111022	1100 S WINTERS FUR ST, JOHNSON CITY HWY 290, JOHNSON CITY HWY 290, JOHNSON CITY	GASOLINE, DIESEL, WASTE OIL GASOLINE	10/30/1992 5/21/1996	5B 2	2A 2A	E,Q E,Q	Y
			V & S ENTERPRISES	114874	1016 N MAIN, BLANCO	GASOLINE	9/17/1999	2	2A	E,Q	
BORDEN	RMD/PST		TXDOT	103016	HWY 180, GAIL HWY 180, GAIL	GASOLINE	4/17/1992	2	6	E,Q	
BOSQUE	RMD/PST		CHARLES MCDONALD	114103	HWY 22, LAGUNA PARK HWY 22, LAGUNA PARK	GASOLINE, DIESEL	1/11/1999	2	6	E,Q	
			SANDFORD OIL CO	112632	HWY 22, MERIDIAN HWY 22, MERIDIAN	GASOLINE	9/19/1997	2	2A	E,Q	
BOWIE	RMD/CA		KERR-MCGEE CHEMICAL	31002	155 BUCHANAN RD TEXARKANA 75501	CREOSOTE	12/2/1986	3A	4,5	E,Q,V,2,3	
			KERR-MCGEE CHEMICAL	31002	155 BUCHANAN RD TEXARKANA 75501	TPH, BTEX	5/17/1989	1B	2	E	
			LONE STAR ARMY AMMUNITION PLANT	30991	HIGHWAY 82 W TEXARKANA 75501	TNT,NITRATES,S,METALS,ACIDS, EXPLOSIVES	2/1/1992	3A	2A	EQV	
			NEWCOURT INC	82147	3200 COURT ST TEXARKANA 77501	TCE, ACETONE, TOLUENE	9/14/1994	1	4	EV	
			RED RIVER ARMY DEPOT	67004	100 MAIN DR TEXARKANA 75507	METALS AND VOLATILES	2/26/1988	3B	3	EQV3	
	RMD/PST		ARNOLD MAPLE	108693	2101 S LAKE DR, TEXARKANA	GASOLINE	9/26/1994	2	2A	E,Q	
			ATKINSON PETROLEUM	104264	HWY 82, HOOKS HWY 82, HOOKS	GASOLINE	7/30/1992	2	2A	E,Q	
			BARFIELD ARNOLD	094335	425 NE FRONT ST, DE KALB	GASOLINE	1/18/1990	2	2A	E,Q	
			DARR EQUIPMENT CO	104599	145 E BAILEY, NASH	GASOLINE, DIESEL, WASTE OIL	9/2/1992	2	2A	E,Q	
			DAY & NITE CONVENIENCE	108620	HWY 67, MAUD HWY 67, MAUD	GASOLINE	1/25/1993	2	4	E,Q	
			DONALD SMITH	096254	321 4TH ST, TEXARKANA	GASOLINE	7/24/1990	2	2A	E,Q	
		*	E Z MART STORES INC	115362	KINGS HWY, TEXARKANA	GASOLINE	12/5/2000	2	2A	E,Q	
			EXXONMOBIL	100831	2505 RICHMOND RD, TEXARKANA	GASOLINE, DIESEL	10/25/1991	2	6	E,Q	
			FFP OPERATING PARTNERS	092767	4526 W 7TH, TEXARKANA	UNKNOWN	3/14/1989	2	4	E,Q	
			FFP OPERATING PARTNERS	105026	HWY 67, MAUD HWY 67, MAUD	GASOLINE	10/17/1992	2	6	E,Q	
			FFP OPERATING PARTNERS	115269	2023 S LAKE DR, TEXARKANA	GASOLINE, DIESEL	4/27/2001	1B	1A	E,Q	
			JACK LILES	112002	104 W A AVE, HOOKS	GASOLINE	11/13/1996	5B	2A	E,Q	
			JERRY HARRELL INC	103998	2400 COLLEGE DR, TEXARKANA	GASOLINE	7/27/1992	5B	1A	E,Q	
			JIM BROWER JR	094560	5600 SUMMERHILL RD, TEXARKANA	GASOLINE	1/11/1990	2	2A	E,Q	
			LONE STAR AMMO PLANT ARMY	091312	W HWY 82, TEXARKANA W HWY 82, TEXARKANA	DIESEL	5/13/1987	2	2A	E,Q	
			LOVES COUNTRY STORE	109956	IH-30, HOOKS IH 30, HOOKS	GASOLINE	4/30/1995	2	4	E,Q	
			MARTHA ABBOTT & STEVE AVARD	101744	2615 NEW BOSTON RD, TEXARKANA	GASOLINE	2/5/1992	2	6	E,Q	
			MOSELY OIL CO	093420	HWY 82, HOOKS HWY 82, HOOKS	GASOLINE	7/21/1989	5B	2A	E,Q	
			MOSELY OIL CO	112961	HWY 67, MAUD HWY 67, MAUD	GASOLINE, DIESEL	6/16/1997	2	6	E,Q	
			N E JONES OIL CO	112736	HWY 59, TEXARKANA HWY 59, TEXARKANA	GASOLINE	11/5/1997	2	6	E,Q	
			NORMA CRAWFORD ESTATE EXEC	111115	W HWY 82, NEW BOSTON W HWY 82, NEW BOSTON	GASOLINE	4/16/1996	2	2A	E,Q	

TABLE 1
GROUNDWATER CONTAMINATION CASE DESCRIPTIONS BY COUNTY
TEXAS NATURAL RESOURCE CONSERVATION COMMISSION

COUNTY	DIVISION	NEW CASES	FILE NAME	FILE NUMBER	LOCATION	CONTAMINATION DESCRIPTION	DATE	ENFORCEMENT STATUS	DATA QUALITY	SECTION 5.2367
BOWIE										
RMD/PST										
			NORRIS POSEY	110644	4924 W 7TH ST., WAKE VILLAGE	UNKNOWN	9/9/1996	1B	1A	E,Q
			O V GRAVES	112477	1808 OAK ST., TEXARKANA	GASOLINE	8/4/1997	1B	1A	E,Q
			ROAD WAY FOOD MART INC	111141	602 N KINGS HWY., NASH	UNKNOWN	8/12/1996	2	2A	E,Q
			SHUTE HIRAM	099435	102 HWY 82, NEW BOSTON	GASOLINE	7/2/1991	2	2A	E,Q
			STEVE RAFFAELLI	103577	WALNUT, TEXARKANA WALNUT, TEXARKANA	GASOLINE	6/24/1992	1B	1A	E,Q
			TEXAS DEPT OF PUBLIC SAFETY	104935	1516 HAMPTON, TEXARKANA	GASOLINE	10/6/1992	2	6	E,Q
			THURMON MAY	112710	835 NE FRONT, DEKALB	GASOLINE	10/14/1997	2	2A	E,Q
			TRUMAN ARNOLD CO	093073	1801 NEW BOSTON RD., TEXARKANA	GASOLINE	5/24/1989	2	4	E,Q
			TRUMAN ARNOLD COMPANY	113319	HWY 82, NASH HWY 82, NASH	GASOLINE	7/13/1998	2	2A	E,Q
			ULTRAMAR DIAMOND SHAMROCK	110956	FM 560 & I 30, HOOKS FM 560, HOOKS	GASOLINE	1/16/1996	2	2A	E,Q
			ULTRAMAR DIAMOND SHAMROCK	111292	4020 S LAKE DR., TEXARKANA	GASOLINE	7/1/1996	2	4	E,Q
			ULTRAMAR DIAMOND SHAMROCK	111670	5023 STATE LINE AVE., TEXARKANA	GASOLINE	9/24/1996	2	2A	E,Q
			USARMY LONE STAR AMMO PLANT	092366	OLD GASOLINE STATION, TEXARKANA OLD GASOLINE STATION, TEXARKANA	DIESEL	11/23/1988	2	2A	E,Q
			VAUGHN OIL CO	113965	W I 30, DEKALB W I 30, DEKALB	GASOLINE, DIESEL	1/5/1999	2	6	E,Q
			WREN OIL CO	096644	5704 W 7TH ST., TEXARKANA	DIESEL	9/1/1990	2	4	E,Q
			WREN OIL CO	113938	201 W 7TH ST., TEXARKANA	GASOLINE, DIESEL	1/5/1999	2	2A	E,Q
RMD/SC										
			KOPPERS CO INC TEXARKANA PLANT	FILED BY SITE NAME	WEST 3RD ST AND MILAM ST. TEXARKANA, TX.	BENZENE, TOLUENE, BENZO-A-PYRENE, POLY-AROMATIC HYDROCARBONS	7/29/1987	5A, 3D, 2B&D, 1B	5E	E,Q,V 1,2,3
			LONE STAR ARMY AMMUNITION PLANT	FILED BY SITE NAME	HIGHWAY 82 WEST APPROXIMATELY 12 MILES W OF TEXARKANA	MERCURY, CHROMIUM, LEAD	8/31/1999	5A, 3D, 2B&D, 1B	5E	E,Q,V,2,3
			TEXARKANA WOOD PRESERVING CO	FILED BY SITE NAME	ON LUBBOCK STREET, EAST SIDE OF RAILROAD TRACKS IN SOUTH TEXARKANA TEXARKANA, TX.	DIOXINS, PENTACHLOROPHENOL, BENZO-A-PYRENE	9/25/1990	5A, 3D, 2B, D, 1B	3	E,Q,V,2,3
RMD/VC										
			HUMCO HOLDING GROUP, INC (LARGE TRACT)	0363	1008 WHITAKER, TEXARKANA	COAL TAR, METALS, BTEX, SVOCS	9/29/1996	0	4	E
WPD/MSW										
			U.S. ARMY / RED RIVER DEPOT	MSW01313	2.5M W OF HOOKS CITY LIMITS, 3M E OF NEW BOSTON CITY LIMITS	LF-31A, 32A, 34B, 43B, 44, 48: VOCS (BENZENE, 1,2-DICHLOROETHANE, CIS-1,2-DICHLOROETHYLENE, TRICHLOROETHYLENE, VINYL CHLORIDE)	1/25/1995	2B	2A	E,V2
			WM / NEW BOSTON LF	MSW00576B	1.7 MI W OF INT IH 30 AND SH 8, S OF AND ADJ TO IH 30	MW-2, 2R: BARIUM	12/17/1999	2B	3	E,Q,V2
BRAZORIA										
RMD/CA										
			ALLWASTE CONTAINER SERVICES INC	30207	1024 A S FRONT ST ANGLETON 77515	AS, PHENOL, VOC'S	6/30/1989	3B	2A	E
			AMOCO CHEMICAL CO	30042	FM 2004 ALVIN 77511	VOCS, SVOCS	7/10/2000	0B	2,3	EQ
			BASF CORP	30024	602 COPPER RD FREEPORT 77541	PHENOL	5/20/1994	3A	5	E,Q
			DOW CHEMICAL CO	30106	2301 N BRAZOSPORT BLVD FREEPORT 77541	CHLORINATED HYDROCARBONS, ARSENIC, TCE, VOC'S	4/24/1989	3A	4	EQV23
			GULF CHEMICAL AND METALLURGICAL CORP	30952	302 MIDWAY RD FREEPORT 77541	BTEX, ARSENIC, CADMIUM, CHROMIUM, COBALT, NICKLE, MOLIBDINUM, VANADIUM	6/28/1994	3A	2	E
			PHILLIPS PETROLEUM CO (SWEENEY REFINERY)	30048	STATE HIGHWAY 35 OLD OCEAN 77463	ORGANICS	4/19/1994	3B	5	EQV
			SOLUTIA INC	30138	FM 2917 ALVIN 77511	AR, CN, PHENOLS, ACRYLONITRILE	12/5/1989	2B,3A	4,5	E,Q,V,2,3
RMD/PST										
			518 SERVICE STATION INC	093682	6075 W BROADWAY, PEARLAND	GASOLINE	8/9/1989	2	2A	E,Q
			A N RUSCHE DISTRIBUTING	114318	20135 MORRIS, MANVEL	OTHER	1/18/1999	2	2A	E,Q

TABLE 1
GROUNDWATER CONTAMINATION CASE DESCRIPTIONS BY COUNTY
TEXAS NATURAL RESOURCE CONSERVATION COMMISSION

COUNTY	DIVISION	NEW CASES	FILE NAME	FILE NUMBER	LOCATION	CONTAMINATION DESCRIPTION	DATE	ENFORCEMENT STATUS	DATA QUALITY	SECTION 5.236?
BRAZORIA	RMD/PST		ADA RESOURCES INC	109700	HWY 35 ST, OLD OCEAN HWY 35 ST, OLD OCEAN	GASOLINE	8/4/1995	2 2A	E,Q	
			ADA RESOURCES INC	113846	1852 1/2 W 2ND ST, FREEPORT	GASOLINE	1/4/1999	2 2A	E,Q	
			ADI MUSA	115569	260 E HWY 6, ALVIN	UNKNOWN	11/8/2002	1B 1A	E,Q	
			AKBAR MOMIN	113399	1039 S VELASCO, ANGLETON	GASOLINE, DIESEL, WASTE OIL	8/19/1998	2 2A	E,Q	
			ALI VIRANI	110116	2340 N MAIN, PEARLAND	GASOLINE	1/2/1996	2 2A	E,Q	
			ANA INC	112937	16239 FM 521, ROSHARON	GASOLINE	1/30/1998	1B 1A	E,Q	
			ANGLETON ISD	114092	300 THOMAS WRIGHT ST, ANGLETON	GASOLINE	1/6/1999	2 2A	E,Q	
			ANH THI NGUYEN	097909	5304 W BROADWAY, PEARLAND	GASOLINE	11/28/1990	2 2A	E,Q	
			B & G WIRELINE	107591	912 W 2ND ST, ALVIN	GASOLINE	12/23/1993	2 2A	E,Q	
			BAKER HUGHES	106105	3358 E HWY 6, ALVIN	GASOLINE	1/18/1993	2 6	E,Q	
			BASTROP MARINA	105910	BASTROP BAYOU, FREEPORT BASTROP BAYOU, FREEPORT	GASOLINE	3/5/1993	2 2A	E,Q	
			BAY OIL CO	112069	211 E HWY 6, ALVIN	GASOLINE	12/20/1996	2 2A	E,Q	
			BILLY RAY JONES	113905	1200 E MULBERRY, ANGLETON	GASOLINE	1/5/1999	1B 1A	E,Q	
			BOB MERRIL	112720	20203 MORRIS, MANVEL	GASOLINE	10/15/1997	2 2A	E,Q	
			BRAZORIA COLUMBIA ISD	106386	S 14TH ST, WEST COLUMBIA S 14TH ST, WEST COLUMBIA	GASOLINE	4/23/1993	2 2A	E,Q	
			BUCEES INC	112017	101 S HWY 2004, LAKE JACKSON	GASOLINE	11/22/1996	2 2A	E,Q	
			BUCEES INC	112018	899 OYSTER CREEK DR, LAKE JACKSON	GASOLINE	12/3/1996	2 2A	E,Q	
			BUCEES INC	112068	1101 S BROOKS5, BRAZORIA	GASOLINE	1/2/1997	2 2A	E,Q	
			BUCEES INC	112095	2001 N HWY 36, BRAZORIA	GASOLINE	12/31/1996	2 2A	E,Q	
			CHEVRON PRODUCTS CO	094155	2121 N MAIN, PEARLAND	GASOLINE	12/5/1989	2 4	E,Q	
			CITY OF ALVIN	110332	102-106 S GORDON ST, ALVIN	UNKNOWN	1/1/1996	2 2A	E,Q	
			CITY OF WEST COLUMBIA	114942	E BRAZOS, WEST COLUMBIA E BRAZOS, WEST COLUMBIA	UNKNOWN	4/26/2000	2 6	E,Q	
			COASTAL MART INC	115310	19976 HWY 35, ALVIN	GASOLINE	8/1/2001	2 2A	E,Q	
			COASTAL MART INC	115313	22550 HWY 6, MANVEL	GASOLINE, DIESEL	8/1/2001	2 2A	E,Q	
			DEAN KERSH	112301	95 OAK DR, LAKE JACKSON	UNKNOWN	5/7/1997	2 2A	E,Q	
			DEAN KERSH	114946	4622 STEPHEN F AUSTIN RD, JONES CREEK	GASOLINE	3/9/2000	2 2A	E,Q	
			DIAMOND MINI MARTS INC	099238	1219 BRAZOSPORT BLVD, FREEPORT	DIESEL	12/6/1990	2 6	E,Q	
			DIAMOND SHAMROCK	106696	3502 E BROADWAY, PEARLAND	GASOLINE	5/5/1993	2 2A	E,Q	
			DIAMOND SHAMROCK	113852	1000 N VELASCO, ANGLETON	GASOLINE	2/3/1999	2 2A	E,Q	
			DIAMOND SHAMROCK REF & MKTG	103363	728 W MULBERRY, ANGLETON	GASOLINE	5/12/1992	2 2A	E,Q	
			DIAMOND SHAMROCK REF & MKTG CO	091434	612 W PLANTATION, CLUTE	GASOLINE	8/21/1987	2 2A	E,Q	
			DIAMOND SHAMROCK REF & MKTG CO	091454	1235 E MULBERRY, ANGLETON	GASOLINE	9/11/1987	2 2A	E,Q	
			EDCO INC	114482	102 S COLUMBIA DR, WEST COLUMBIA	GASOLINE	3/4/1999	2 2A	E,Q	
			EFSAJ INC	111347	19310 MORRIS, MANVEL	GASOLINE	1/23/1997	2 2A	E,Q	
			EL PASO CORP ERD	091762	2112 E BROADWAY, PEARLAND	GASOLINE	3/16/1988	2 2A	E,Q	
			ESTATE OF LUCILLE LONG	092382	807 N MAIN ST, SWEENEY	GASOLINE	11/15/1988	5B 6	E,Q	
			ESTATE OF W H PIERCE JR	099910	300 E 2ND ST, FREEPORT	DIESEL	2/7/1991	1B 1A	E,Q	
			EVANS OIL CO	102812	324 MAIN ST, SWEENEY	GASOLINE	12/13/1991	2 6	E,Q	
			EVANS OIL CO	113716	HWY 36, BRAZORIA HWY 36, BRAZORIA	GASOLINE	12/2/1998	2 2A	E,Q	
			EVANS OIL CO	114144	315 PLANTATION, LAKE JACKSON	GASOLINE	1/7/1999	2 2A	E,Q	
			EVANS OIL CO	114415	930 N VELASCO, ANGLETON	GASOLINE	1/27/1999	2 2A	E,Q	
			EVANS SYSTEMS INC	113456	E HWY 521, BRAZORIA E HWY 521, BRAZORIA	GASOLINE	9/21/1998	2 2A	E,Q	
			EVANS SYSTEMS INC	113525	RT 5, BRAZORIA RT 5, BRAZORIA	GASOLINE	10/14/1998	2 2A	E,Q	
			EXXONMOBIL	110936	1920 E HWY 6, ALVIN	GASOLINE	4/1/1996	2 6	E,Q	
			FERGUSON FAMILY INVESTMENTS	114419	823 BRAZOSPORT BLVD, FREEPORT	GASOLINE	1/27/1999	2 2A	E,Q	
			FIRST COMMERCE BANK	105141	101 PLANTATION, LAKE JACKSON	GASOLINE, DIESEL, WASTE OIL	10/7/1992	2 2A	E,Q	
			FIRST NATIONAL BANK OF BELLVIL	106574	1902 BRAZOSPORT BLVD, FREEPORT	GASOLINE, WASTE OIL	4/22/1993	2 6	E,Q	
			GBAK PROPERTIES INC	115469	3501 S MAIN, PEARLAND	GASOLINE	5/2/2002	1B 1A	E,Q	
			HOUSTON CONVENIENCE	115193	113 W TENNIS ST, BRAZORIA	GASOLINE	6/5/2001	2 6	E,Q	
			KYLE PIERCE	093407	476 PLANTATION DR, LAKE JACKSON	GASOLINE	8/8/1989	2 2A	E,Q	
			LARRY BLACKSTOCK	101226	6335 S HWY 36, JONES CREEK	GASOLINE, WASTE OIL	11/2/1991	2 6	E,Q	
			LAW OFFICES OF WES GRIGGS	110336	213 S COLUMBIA, WEST COLUMBIA	HYDR FLUID	1/8/1996	2 6	E,Q	
			LEE KNIGHT	095065	714 S GORDON ST, ALVIN	GASOLINE	2/5/1990	2 2A	E,Q	
			LEE OIL CO INC	096453	HWY 35, ALVIN HWY 35, ALVIN	UNKNOWN	7/19/1990	2 4	E,Q	

TABLE 1
GROUNDWATER CONTAMINATION CASE DESCRIPTIONS BY COUNTY
TEXAS NATURAL RESOURCE CONSERVATION COMMISSION

COUNTY	DIVISION	NEW CASES	FILE NAME	FILE NUMBER	LOCATION	CONTAMINATION DESCRIPTION	DATE	ENFORCEMENT STATUS	DATA QUALITY	SECTION 5.236?
BRAZORIA	RMD/PST		LIVINGSTON BETTY	111178	HWY 36, WEST COLUMBIA HWY 36, WEST COLUMBIA	GASOLINE	6/14/1996	2 2A	E,Q	
			LUG A JUG	098660	4408 W BROADWAY, PEARLAND	GASOLINE	3/22/1991	2 2A	E,Q	
			MAGNESS CO INC	096065	227 S FRONT ST, ANGLETON	GASOLINE, DIESEL	7/5/1990	5B 4	E,Q	
			MILLER BREWING CO	115282	OLD COUNTY RD 288, ANGLETON OLD COUNTY RD 288, ANGLETON	GASOLINE, DIESEL	2/7/2001	2 2A	E,Q	
			MORITZ CADILLIC	105664	1511 INDUSTRIAL CT, ARLINGTON	GASOLINE	10/29/1992	2 6	E,Q	
			N F Z INVESTMENTS INC	113132	1823 BRAZOSPORT BLVD, FREEPORT	GASOLINE	4/28/1998	2 2A	E,Q	
			NORWEST BANK ANGLETON	095143	803 N VELASCO, ANGLETON	GASOLINE	2/22/1990	2 4	E,Q	
			PHIL BEUTEL	106071	1101 S VELASCO, ANGLETON	UNKNOWN	11/15/1992	2 2A	E,Q	
			PHILLIPS 66 CO	111087	801 S 17TH ST, WEST COLUMBIA	GASOLINE, DIESEL	5/8/1996	2 2A	E,Q	
			PHILLIPS PETROLEUM CO	107240	950 PLANTATION RD, CLUTE	GASOLINE	9/15/1993	2 6	E,Q	
			REHMAN ALI	113575	1517 W SEALY ST, ALVIN	GASOLINE	11/5/1998	2 2A	E,Q	
			ROBERT STEWART	094802	101 S VELASCO ST, ANGLETON	GASOLINE	1/12/1990	2 4	E,Q	
			SPEEDY STOP FOOD STORES	111090	627 OYSTER CREEK, LAKE JACKSON	GASOLINE, WASTE OIL	5/15/1996	2 2A	E,Q	
			STERLING BANK	113285	302 S GORDON, ALVIN	GASOLINE	6/19/1998	2 2A	E,Q	
			STOP N GO	113759	101 E MAIN, CLUTE	GASOLINE	12/9/1998	2 2A	E,Q	
			TEXAS DEPT OF PUBLIC SAFETY	096494	501 S VELASCO, ANGLETON	GASOLINE	8/14/1990	2 2A	E,Q	
			TONG KY VUN	112144	8332 S HWY 35, ALVIN	GASOLINE	3/3/1997	2 2A	E,Q	Y
		*	TRAN DIEN	115484	227 OLD ANGLETON RD, LAKE JACKSON	GASOLINE	4/22/2002	2 2A	E,Q	
		*	TXDOT	114620	210 BRAZOS AVE, WEST COLUMBIA	GASOLINE, WASTE OIL	6/3/1999	2 2A	E,Q	
		*	TXDOT	114621	226 BRAZOS AVE, WEST COLUMBIA	GASOLINE, DIESEL, WASTE OIL	6/3/1999	1B 1A	E,Q	
			WILLIAM J KELLEY	105109	101 N VELASCO, ANGLETON	GASOLINE, WASTE OIL	10/8/1992	5B 2A	E,Q	
	RMD/SSDAT		FISH ENGINEERING AND CONSTRUCTION	FILE NAME	NORTH SIDE OF MARLINE AVE., 1 MILE EAST OF HWY. 332, FREEPORT	PESTICIDES		1B	E	
			GULFCO	FILED BY SITE NAME	906 MARLIN AVENUE	HEAVY METALS	1/15/2000	1A 1A		
			ISO-TEX	FILED BY SITE NAME	1511 COUNTY ROAD 129, FRIENDSWOOD, TX	RADIONUCLIDES, RESULTS FROM LAST SAMPLING PENDING	12/10/2001	NONE NONE		
	RMD/VC		DOW CHEMICAL OYSTER CREEK	0675	1/2 MILE WEST OF SH 523, OYSTER CREEK	VOCS	12/27/1997	0 4	E	
			PEARLAND MANUFACTURING (WEATHERFORD US)	1053	3810 MAGNOLIA, PEARLAND	TPH, BTEX	9/20/1999	0 0	E	
	RMD/VCIO	*	DIXIE CLEANERS AND LAUNDRY	299	700 DIXIE DRIVE, CLUTE	VOCS	5/29/2002	0 0	E	
BRAZOS	RMD/CA		ATOFINA CHEMICALS (FMR ELF ATOCHEM)	31695	201 W DODGE BRYAN 77801	ARSENIC, PESTICIDES	1/1/1969	3B 4	EQV23	
			BRYAN ARMY AIRFIELD	T1623	AVENUE A BRYAN	ACETONE, 1,2-CIS-DICHLOROETHENE	2/1/1998	0A 2		
	RMD/PST		AGT ENTERPRISES INC	114004	324 REDMOND DR, COLLEGE STATION	GASOLINE, DIESEL	1/6/1999	2 6	E,Q	
			AUGUST A FIDEL ESTATE	109137	1200 TEXAS AVE, BRYAN	GASOLINE	11/19/1994	2 2A	E,Q	
			B F D PROPERTIES	113843	609 UNIVERSITY, COLLEGE STATION	GASOLINE	1/4/1999	2 2A	E,Q	
			BRENCO MARKETING CORP	114005	1400 S TEXAS AVE, COLLEGE STATION	GASOLINE, DIESEL	1/6/1999	2 6	E,Q	
			BROACH STATIONS INC	098523	1615 N TEXAS AVE, BRYAN	GASOLINE	3/29/1991	2 4	E,Q	
			BRYAN COTTON WAREHOUSE	106716	911 N BRYAN, BRYAN	GASOLINE	6/30/1993	2 2A	E,Q	
			BUDDY HANEY	113208	410 BURNETT, BRYAN	GASOLINE	5/27/1998	2 2A	E,Q	
			CIRCLE K CORP	098924	1401 N TEXAS AVE, BRYAN	UNKNOWN	5/14/1991	2 4	E,Q	
			CITY OF BRYAN	096674	1111 WACO ST, BRYAN	GASOLINE	8/27/1990	2 2A	E,Q	
			CITY OF BRYAN	108270	300 S TEXAS AVE, BRYAN	GASOLINE	5/4/1994	2 2A	E,Q	
			CITY OF BRYAN	110454	DODGE ST, BRYAN DODGE ST, BRYAN	UNKNOWN	3/4/1996	2 2A	E,Q	
			DABBS OIL CO	104319	901 S TEXAS AVE, COLLEGE STATION	WASTE OIL	8/20/1992	2 2A	E,Q	

TABLE 1
GROUNDWATER CONTAMINATION CASE DESCRIPTIONS BY COUNTY
TEXAS NATURAL RESOURCE CONSERVATION COMMISSION

COUNTY	DIVISION	NEW CASES	FILE NAME	FILE NUMBER	LOCATION	CONTAMINATION DESCRIPTION	DATE	ENFORCEMENT STATUS	DATA QUALITY	SECTION 5.236?
BRAZOS										
RMD/PST										
			DABBS OIL CO	114224	209 S TEXAS AVE, BRYAN		1/7/1999	2	2A	E,Q
			DAVID RESTMEYER	110592	600 N BRYAN, BRYAN	UNKNOWN	3/20/1996	2	2A	E,Q
			H & M WHOLESALE	109464	3700 S HWY 6, COLLEGE STATION	GASOLINE	5/21/1994	2	2A	E,Q
			H & M WHOLESALE INC	113782	3901 E 29TH ST, BRYAN	GASOLINE, WASTE OIL	12/9/1998	2	2A	E,Q
			H & M WHOLESALE INC	113784	1800 WELCH ST, COLLEGE STATION	GASOLINE, DIESEL	12/9/1998	2	2A	E,Q
			H & M WHOLESALE INC	113785	1405 S TEXAS AVE, COLLEGE STATION	GASOLINE, DIESEL	12/9/1998	2	6	E,Q
			H & M WHOLESALE INC	113786	400 GEORGE BUSH DR, COLLEGE STATION	GASOLINE	12/9/1998	2	6	E,Q
			H & M WHOLESALE INC	113787	301 N TEXAS, BRYAN	GASOLINE	12/9/1998	2	2A	E,Q
			H & M WHOLESALE INC	113788	1101 VILLA MARIA RD, BRYAN	GASOLINE	12/9/1998	2	2A	E,Q
			J J RUFFINO	104727	1219 N TEXAS, BRYAN	GASOLINE	10/1/1992	2	2A	E,Q
			K B TIMMONS	114923	4304 HARVEY RD, COLLEGE STATION	GASOLINE	1/14/2000	2	2A	E,Q
			K D TIMMONS INC	114102	1200 S MAIN, BRYAN		1/6/1999	2	2A	E,Q
			K D TIMMONS INC	114105	3319 S COLLEGE AVE, BRYAN	GASOLINE	1/6/1999	2	2A	E,Q
			PHILLIPS PETROLEUM CO	101632	1201 W WILLIAM J BRYAN, BRYAN	GASOLINE	1/20/1992	2	4	E,Q
			R B & HARRIET BUTLER EST	104691	1506 CAVITT ST, BRYAN	GASOLINE	10/21/1992	2	2A	E,Q
			U HAUL CO	112735	519 S TEXAS AVE, COLLEGE STATION	GASOLINE	10/21/1997	2	2A	E,Q
		*	ULTRAMAR DIAMOND SHAMROCK	115254	3129 S TEXAS AVE, COLLEGE STATION	GASOLINE	7/18/2001	1B	1A	E,Q
RMD/VC										
			CITGO PETROLEUM CORPORATION - BRYAN	0643	1714 FINFEATHER ROAD, BRYAN	VOCS, TPH	10/24/1997	0	4	E
			HOLLEMAN SITE	1061	101 LUTHER STREET, COLLEGE STATION	PESTICIDES, HERBICIDES	10/6/1999	0	4	E
			HOWELL TRACT	0778	200 - 218 SOUTH MAIN STREET, BRYAN	HYDROCARBONS	5/28/1998	0	5	E
			UNIVERSITY PARK SHOPPING CENTER	1248	607 AND 615 EAST UNIVERSITY DRIVE, COLLEGE STATION	PERC	8/21/2000	0	0	E
RMD/VCIO										
		*	WOLF PEN PLAZA	313	1917 TEXAS AVENUE SOUTH, COLLEGE STATION	VOCS	7/24/2002	0	1B	E
BREWSTER										
RMD/PST										
		*	NATIONAL PARK CONCESSIONS INC	102111	RIO GRANDE VILLAGE, BIG BEND NATL PARK RIO GRANDE VILLAGE, BIG BEND NATL PARK	GASOLINE	3/31/1992	2	2A	E,Q
			WEST TEXAS GAS INC	112000	E HWY 90, ALPINE E HWY 90, ALPINE	GASOLINE, DIESEL	12/31/1996	2	2A	E,Q
BRISCOE										
RMD/PST										
			BURSON TRUST	094375	518 MAIN, SILVERTON	GASOLINE	11/28/1989	2	4	E,Q
			GRIFFIN OIL CO	112316	411 LONE STAR, SILVERTON	GASOLINE	5/19/1997	2	6	E,Q
BROOKS										
RMD/PST										
			BILL E TALLEY	109935	800 N MARY, FALFURRIAS	GASOLINE	4/21/1994	2	2A	E,Q
			DENTON PETROLEUM CO	097013	400 ST MARYS ST, FALFURRIAS	GASOLINE	10/18/1990	2	4	E,Q
			FFP OPERATING PARTNERS	111674	900 E RICE, FALFURRIAS	GASOLINE	9/6/1996	2	2A	E,Q
			GATES ENTERPRISES	095312	500 S ST MARYS, FALFURRIAS	GASOLINE	3/27/1990	2	4	E,Q
			GOLDSTAR PETROLEUM INC	098004	514 W RICE, FALFURRIAS	GASOLINE	2/11/1991	5B	2A	E,Q
			HORACIO VILLARREAL	102781	701 ST MARYS, FALFURRIAS	GASOLINE	4/27/1992	2	2A	E,Q
			J & E OIL INC	112600	1200 N ST MARYS ST, FALFURRIAS	GASOLINE	9/4/1997	2	2A	E,Q
			NELLIE GARCIA	104785	801 S ST MARY ST, FALFURRIAS	GASOLINE	10/1/1992	2	2A	E,Q
			PAULA DE MARTINEZ C/O M MARTIN	112874	1203 S HWY 281, FALFURRIAS	UNKNOWN	1/6/1998	1B	1A	E,Q
			ROBERT SMITH	098846	1204 S ST MARYS, FALFURRIAS	GASOLINE	4/5/1991	2	2A	E,Q
			VALLEY SHAMROCK INC	112576	300 S ST MARYS ST, FALFURRIAS	GASOLINE	8/28/1997	2	2A	E,Q

TABLE 1
GROUNDWATER CONTAMINATION CASE DESCRIPTIONS BY COUNTY
TEXAS NATURAL RESOURCE CONSERVATION COMMISSION

COUNTY	DIVISION	NEW CASES	FILE NAME	FILE NUMBER	LOCATION	CONTAMINATION DESCRIPTION	DATE	ENFORCEMENT STATUS	DATA QUALITY	SECTION 5.236?
BROWN	RMD/CA		3M CO SUPERIOR CABLE	30536 31532	HIGHWAY 377 S BROWNWOOD 76801 2900 MORRIS SHEPPARD DR BROWNWOOD 76801	ORGANICS, CHROMIUM, NICKEL PCE,TCE,DCE,TCA,DCA	3/1/1990 5/11/1991	0,2D 2A 2A	E,Q,V,2 E	
	RMD/PST	*	BARTON HARRIS	108534	SPENCER ST, BANGS SPENCER ST, BANGS	GASOLINE	10/5/1994	2	2A	E,Q
			BURLINGTON NORTHERN SANTA FE	113263	TANNEHILL, BROWNWOOD TANNEHILL, BROWNWOOD	GASOLINE	6/15/1998	2	4	E,Q
		*	CECIL COLE JORDAN DON KOHLER CO	114536 115542 091210	2721 BELLE PLAIN, BROWNWOOD 101 W COMMERCE, BROWNWOOD S HWY 377, BROWNWOOD S HWY 377, BROWNWOOD	UNKNOWN OTHER	4/5/1999 10/16/2002 1/21/1987	1B 1B 2	1A 1A 2A	E,Q E,Q E,Q
			LANITA BOZEMAN MR DON JOHNSON P F & E OIL INC P F & E OIL INC P F & E OIL INC P F & E OIL INC PF & E OIL CO PHILLIPS PETROLEUM CO SKINNYS INC TXDOT	114532 096166 114209 114210 114211 096409 097685 111031 099701	122 THUNDERBIRD, MAY 415 EARLY BLVD, EARLY 2800 SOUTHSIDE DR, BROWNWOOD 2803 AVE B, BROWNWOOD 207 E COMMERCE, BROWNWOOD HWY 84, ZEPHYR HWY 84, ZEPHYR 513 E COMMERCE, BROWNWOOD 206 W AUSTIN AVE, BROWNWOOD N HWY 183, BROWNWOOD HWY 183, BROWNWOOD	WASTE OIL GASOLINE, DIESEL GASOLINE GASOLINE, DIESEL	4/5/1999 7/12/1990 1/7/1999 1/7/1999 1/7/1999 7/5/1990 12/21/1990 5/19/1996 7/2/1991	2 2 2 2 2 2 2 2 2	2A 2A 2A 2A 2A 2A 2A 2A 2A	E,Q E,Q E,Q E,Q E,Q E,Q E,Q E,Q E,Q
			TXDOT VULCAN MATERIALS CO	114737 092481	2495 N HWY 183, BROWNWOOD PO BOX 518, BROWNWOOD PO BOX 518, BROWNWOOD	GASOLINE	8/27/1999 12/21/1988	2 2	6 4	E,Q E,Q
	RMD/VCIO	*	LANDMARK LIFE INSURANCE COMPANY	0325	211 EAST COMMERCE STREET, BROWNWOOD	VOCS, TPH	10/2/2002	0	1B	E
BURLESON	RMD/CA		BURLINGTON NORTHERN & SANTA FE RAILROAD	30065	HIGHWAY 36 N SOMERVILLE 77879	CREOSOTE, PENTA	11/5/1987	3A	4.5	E,Q,V,2
	RMD/PST		ALFORD OIL CO JAMES R BATES WILLIAM BRINKMAN	113237 111449 114006	200 N GREEN, CALDWELL 800 BLK AVE B, SOMERVILLE SO OF BANK DOWNTOWN, DEANVILLE SO OF BANK DOWNTOWN, DEANVILLE	GASOLINE, DIESEL UNKNOWN GASOLINE	6/5/1998 8/13/1996 1/6/1999	2 1B 1B	2A 1A 1A	E,Q E,Q E,Q
BURNET	RMD/PST		B & L GAS INC B & L GAS INC BILL SMITH INC DIRENZO ANGELO KEN WARDEN LARY C CAMM	112470 112757 113409 105086 108016 092078	108 S WATER, BURNET HWY 29, BERTRAM HWY 29, BERTRAM 100 S WATER, BURNET 2202 W HWY 281, MARBLE FALLS 100 N WATER ST, BURNET 309 N WATER ST, BURNET	GASOLINE GASOLINE GASOLINE GASOLINE GASOLINE GASOLINE	7/15/1997 11/13/1997 9/2/1998 10/22/1992 4/4/1994 4/15/1987	2 2 2 2 2 2	2A 2A 2A 2A 2A 2A	E,Q E,Q E,Q E,Q E,Q E,Q
CALDWELL	RMD/CA		CITGO PRODUCTS PIPELINE	F0571	S HIGHWAY 183 LULING 78648	TPH, BTEX	7/1/1999	0	2	E
	RMD/PST		ALEXANDER OIL CO CHEVRON PRODUCTS CO	112744 092486	1020 N COLORADO, LOCKHART 1403 E CUMMINGS, LULING	GASOLINE GASOLINE	11/5/1997 12/5/1988	2 2	2A 2A	E,Q E,Q

TABLE 1
GROUNDWATER CONTAMINATION CASE DESCRIPTIONS BY COUNTY
TEXAS NATURAL RESOURCE CONSERVATION COMMISSION

COUNTY	DIVISION	NEW CASES	FILE NAME	FILE NUMBER	LOCATION	CONTAMINATION DESCRIPTION	DATE	ENFORCEMENT STATUS	DATA QUALITY	SECTION 5.236?		
CALDWELL	RMD/PST		DOW CHEMICAL ENVIRONMENTAL IMPACT	092771 093137	101 MIMOSA, LULING N BRAZOS, LOCKHART N BRAZOS, LOCKHART	GASOLINE GASOLINE	2/2/1989 6/12/1989	2 1B	2A 1A	E,Q E,Q		
			PHILLIPS PETROLEUM CO THRIFT FINANCIAL LTD US DEPT LABOR ETA	105536 113094 108133	622 MAGNOLIA, LULING 820 E PIERCE, LULING HWY 21, SAN MARCOS HWY 21, SAN MARCOS	GASOLINE GASOLINE GASOLINE, DIESEL	12/3/1992 4/8/1998 5/10/1994	2 2 2	2A 2A 2A	E,Q E,Q E,Q		
			WELCH OIL CO INC	113393	1401 E PIERCE ST, LULING	GASOLINE	8/13/1998	2	2A	E,Q		
			ALCOA ALUMINA & CHEMICALS LLC	30035	STATE HIGHWAY 35 POINT COMFORT 77978	MERCURY	5/13/1989	2A	1A	EQV2		
			FORMOSA PLASTICS CORPORATION TEXAS UNION CARBIDE CORP	31945 30129	101 FORMOSA DR POINT COMFORT 77978 HIGHWAY 185 SEADRIFT 77983	EHTYLENE DICHLORIDE ORGANICS, CHLORINATED SOLVENTS	12/8/1989 3/28/1988	4A 3B	2A 5	EQV EQ		
CALHOUN	RMD/CA											
		RMD/PST	*	BUCHHORN DARYL DIEBEL OIL CO INC DIEBEL OIL CO INC DIEBEL OIL CO INC EL PASO CORP ERD ESTATE OF FRED STELSON FDIC	115461 109400 110775 113439 110901 114725 099603	1620 W ADAMS, PORT OCONNOR 148 N HWY 35, PORT LAVACA 707 W MAIN ST, PORT LAVACA 815 N HWY 35, PORT LAVACA 312 E TRAVIS, PORT LAVACA 1717 HALF LEAGUE RD, PORT LAVACA 14TH ST, PORT O'CONNOR 14TH ST, PORT OCONNOR	UNKNOWN GASOLINE UNKNOWN GASOLINE GASOLINE GASOLINE GASOLINE	4/9/2002 5/8/1995 4/5/1996 9/15/1998 4/9/1996 8/23/1999 12/6/1990	1B 2 2 2 2 1B 2	1A 2A 2A 2A 4 1A 2A	E,Q E,Q E,Q E,Q E,Q E,Q E,Q	
		*	JOHN D WINDER KALISEK LEE LEO ANGER INC MARK DANIEL MAURITZ & COUEY MOTORBOAT & OFFSHORE FUEL INC	099883 115360 093583 111861 115241 112304	132 N COMMERCE, PORT LAVACA 912 BROADWAY, PORT LAVACA 1916 W AUSTIN ST, PORT LAVACA HWY 185, SEADRIFT HWY 185, SEADRIFT 1732 W MAIN ST, PORT LAVACA HWY 185, PORT OCONNOR HWY 185, PORT OCONNOR	GASOLINE UNKNOWN GASOLINE GASOLINE, WASTE OIL GASOLINE UNKNOWN	8/14/1991 1/11/2002 8/30/1989 8/9/1996 1/15/2001 5/14/1997	2 1B 2 2 1B 2	2A 1A 2A 2A 1A 2A	E,Q E,Q E,Q E,Q E,Q E,Q		
			MR B INC SUB NEW DISTRIBUTING RAK DEVELOPMENT CORP ROBERT WALLACE	111581 101012 111813	HWY 185, SEADRIFT HWY 185, SEADRIFT 102 AUSTIN, PORT LAVACA S HWY 35, POINT COMFORT S HWY 35, POINT COMFORT	GASOLINE GASOLINE GASOLINE	7/16/1996 11/26/1991 10/22/1996	2 2 2	2A 6 2A	E,Q E,Q E,Q		
			TXDOT TXDOT	108081 108084	202 BROADWAY, SEADRIFT 4TH, SEADRIFT 4TH, SEADRIFT	GASOLINE GASOLINE	3/30/1994 3/30/1994	2 2	2A 2A	E,Q E,Q		
		RMD/SC		ALCOA POINT COMFORT/LAVACA BAY	FILED BY SITE NAME	STATE HWY 35, POINT COMFORT	METHYL MERCURY	1/31/1994	5A, 3D, 2B&D, 1B	4	E,Q,V 1,2,3	
	CALLAHAN	RMD/PST		BALLARD DANNY	115495	CNTY RD 360, CLYDE	UNKNOWN	7/15/2002	5B	1A	E,Q	Y
				BILL BURNS OIL CO	111312	I 20 & CHERRY ST, CLYDE IH 20 ST, CLYDE	GASOLINE, DIESEL	6/20/1996	2	2A	E,Q	
				BOB LOYD L P GAS CO	112349	IH 20, BAIRD IH 20, BAIRD	GASOLINE	6/2/1997	2	2A	E,Q	
				BUDDYS GULF STATION	096293	S 1ST, CLYDE S 1ST, CLYDE	GASOLINE	7/31/1990	5B	2A	E,Q	
				CITY OF CLYDE	100542	S 1ST ST, CLYDE S 1ST ST, CLYDE	GASOLINE	5/6/1991	2	4	E,Q	
				CLIFF KIRKMAN	109503	200 W 4TH ST, CROSS PLAINS	DIESEL	5/18/1995	1B	6	E,Q	
				GARY BECKWORTH	106958	TRAVIS ST, PUTNAM TRAVIS, PUTNAM	GASOLINE, DIESEL	8/2/1993	2	2A	E,Q	
				JERRY & ALICE HOWLE	110929	105 S 1ST ST, CLYDE	GASOLINE	4/25/1996	2	4	E,Q	
				KING HOERMANN OIL CO BANKRPTCY	091138	I 20 & FM 604, CLYDE IH 20, CLYDE	GASOLINE	6/23/1984	5B	2A	E,Q	
				ROSE STERLING & MARY JOE	115496	901 S IH 20 ACCESS RD, CLYDE	UNKNOWN	7/17/2002	5B	1A	E,Q	Y
				SKINNY'S INC	106452	IH 20 & CHERRY LN, CLYDE IH 20, CLYDE	GASOLINE	4/2/1993	2	4	E,Q	
			WALTER D GERMANN	097568	S FM 604, CLYDE S FM 604, CLYDE	GASOLINE, DIESEL	10/30/1990	5B	2A	E,Q		
			WYLIE INC	096005	4TH, CROSS PLAINS 4TH, CROSS PLAINS	DIESEL	6/4/1990	2	2A	E,Q		

TABLE 1
GROUNDWATER CONTAMINATION CASE DESCRIPTIONS BY COUNTY
TEXAS NATURAL RESOURCE CONSERVATION COMMISSION

COUNTY	DIVISION	NEW CASES	FILE NAME	FILE NUMBER	LOCATION	CONTAMINATION DESCRIPTION	DATE	ENFORCEMENT STATUS	DATA QUALITY	SECTION 5.236?
CAMERON	RMD/CA		BROWNSVILLE PUBLIC WATER TREATMENT	82816	94 W 13TH BROWNSVILLE 78520	FUEL OIL	10/20/1990	0 6	E	
			DIAMOND SHAMROCK REFINING & MARKETING CO	81316	HIGHWAY 106 HARLINGEN 78550	TPH,BTEX	1/16/1989	2C 4	E	
			EAGLE COACH CORP	33877	2045 LES MAULDIN BLVD BROWNSVILLE 78523	TPH	12/26/2000	0 2	EV	
			EXXON COMPANY USA	34072	8700 STATE HIGHWAY 48 BROWNSVILLE 78520	DIESEL. GASOLINE. VOC'S	2/27/1990	2B 5	EQ	
			STAR ENTERPRISE INC	35846	HIGHWAY 48 BROWNSVILLE 78520	TPH. BTEX. MTBE. LNAPL	7/29/1992	1A 1A	EQ	
			TRANSMONTAIGNE TERMINALING	85478	8700 STATE HIGHWAY 48 BROWNSVILLE 78520	BTEX, TPH	11/13/1997	0A 4	E	
	RMD/PST		ARAIZA ISIDRO	115520	503 COLORADO ST. RIO HONDO	UNKNOWN	8/28/2002	1B 1A	E.Q	
			C E DEYO	100510	701 E 77 SUNSHINE STRIP, SAN BENITO	GASOLINE	9/25/1991	2 2A	E.Q	
			CAMERON CTY IRRIGATION DIST 2	105828	356 W HEYWOOD, SAN BENITO	GASOLINE	1/14/1993	2 2A	E.Q	
			CANO ARISTO	104426	101 S ARROYO BLVD, LOS FRESNOS	GASOLINE	9/18/1992	5B 6	E.Q	
			CANTRELL OIL CO	109502	1100 W COMBES, SAN BENITO	GASOLINE	5/4/1995	2 2A	E.Q	
			CANTRELL OIL CO	109822	3015 N 25TH ST, HARLINGEN	GASOLINE	10/12/1995	2 2A	E.Q	
			CARL SAMEK	099490	2200 BOCA CHICA BLVD, BROWNSVILLE	GASOLINE	7/10/1991	2 2A	E.Q	
			CHAMBERS JERRY	097093	701 E RIO HONDO RD, HARLINGEN	GASOLINE	10/4/1990	2 2A	E.Q	
			CHUCK ESCANLANTE	113418	HWY 100, LOS FRESNOS HWY 100, LOS FRESNOS	GASOLINE	9/2/1998	2 2A	E.Q	
			CITGO PETROLEUM CORP	107531	11001 S PORT RD, BROWNSVILLE	GASOLINE, DIESEL	11/29/1993	2 6	E.Q	
			CITY OF BROWNSVILLE	106167	308 S ELIZABETH, BROWNSVILLE	GASOLINE, WASTE OIL	2/18/1993	2 2A	E.Q	
			CITY OF BROWNSVILLE	113944	1814 BOCA CHICA, BROWNSVILLE	GASOLINE	12/17/1998	1B 1A	E.Q	
			CITY STOP INC	111792	1204 MEXICO BLVD, BROWNSVILLE	GASOLINE	10/14/1996	2 2A	E.Q	
			COASTAL MART INC	096618	400 OLD PORT ISABEL RD, BROWNSVILLE	GASOLINE	8/29/1990	1B 1A	E.Q	
			COASTAL MART INC	109434	705 S COMMERCE, HARLINGEN	GASOLINE	3/27/1995	2 2A	E.Q	
			COASTAL MART INC	109439	101 CARMEN9 AVE, RANCHO VIEJO	GASOLINE	3/29/1995	1B 1A	E.Q	
			COASTAL MART INC	109441	1725 S F ST, HARLINGEN	UNKNOWN	3/28/1995	2 2A	E.Q	
			COASTAL MART INC	115298	400 E HWY 77, SAN BENITO	GASOLINE	8/15/2001	1B 1A	E.Q	
			COASTAL MART INC	115319	1001 S 77 SUNSHINE STRIP, HARLINGEN	GASOLINE	7/11/2001	2 2A	E.Q	
			COASTAL MART INC	115320	117 S MAIN ST, LA FERIA	GASOLINE	8/15/2001	2 2A	E.Q	
			COASTAL MART INC	115409	1250 FM 802, BROWNSVILLE	GASOLINE	8/1/2001	2 2A	E.Q	
			COMBES AUTO TRUCK STOP INC	111477	HWY 77, COMBES HWY 77, COMBES	GASOLINE	7/31/1996	2 4	E.Q	
			DE LEON CHEVRON & AUTO REPAIR	112245	901 S F ST, HARLINGEN	GASOLINE, WASTE OIL	3/3/1997	2 2A	E.Q	
			DISCOUNT OILS LUBES& FUELS INC	096551	4311 FM 511, BROWNSVILLE	DIESEL	8/18/1990	2 2A	E.Q	
			E Z SERVE PETROLEUM MARKETING	102395	RT 2, BROWNSVILLE FM 802 RT 2 BOX 440, BROWNSVILLE	GASOLINE	3/27/1992	1B 1A	E.Q	
			EL PASO CORP	101994	1624 MORGAN BLVD, HARLINGEN	GASOLINE	1/31/1992	2 2A	E.Q	
			EL PASO CORP	109440	3201 E HARRISON, HARLINGEN	GASOLINE	3/27/1995	2 2A	E.Q	
			EL PASO CORP ERD	092144	2004 E 14TH ST, BROWNSVILLE	UNKNOWN	9/12/1988	2 6	E.Q	
			EL PASO CORP ERD	093922	1021 S COMMERCE, HARLINGEN	GASOLINE	10/9/1989	2 4	E.Q	
			EL PASO CORP ERD	094794	825 PARIDES LINE, BROWNSVILLE	GASOLINE	2/21/1990	2 4	E.Q	
			EL PASO CORP ERD	096900	1313 HAVERFORD, HARLINGEN	GASOLINE	10/4/1990	2 2A	E.Q	
			EL PASO CORP ERD	097725	3305 INTERNATIONAL BLVD, BROWNSVILLE	GASOLINE	1/11/1991	2 2A	E.Q	
			EL PASO CORP ERD	098467	2744 E 13TH ST, BROWNSVILLE	GASOLINE	4/4/1991	2 2A	E.Q	
			EL PASO CORP ERD	098471	1560 77 SUNSHINE STRIP, HARLINGEN	GASOLINE	4/4/1991	2 2A	E.Q	
			EL PASO CORP ERD	099642	1600 CENTRAL BLVD, BROWNSVILLE	GASOLINE	8/28/1990	2 4	E.Q	
			EL PASO CORP ERD	103761	1674 N 77 SUNSHINE STRIP, HARLINGEN	GASOLINE	7/13/1992	2 4	E.Q	
			EXXONMOBIL	100502	745 W ELIZABETH, BROWNSVILLE	GASOLINE	8/12/1991	2 4	E.Q	
			EXXONMOBIL	102414	1423 E HARRISON, HARLINGEN	UNKNOWN	10/25/1991	2 6	E.Q	
			FFP OPERATING PARTNERS	092022	4522 S F ST, HARLINGEN	GASOLINE	7/18/1988	2 2A	E.Q	
			FFP OPERATING PARTNERS	093161	1515 INTERNATIONAL BLVD, BROWNSVILLE	GASOLINE	6/6/1989	2 2A	E.Q	
			FFP OPERATING PARTNERS	111241	301 COLORADO ST, RIO HONDO	GASOLINE	6/19/1996	2 2A	E.Q	
			FRANCISCO CALDERONI	115041	100 E OCEAN BLVD, LOS FRESNOS	UNKNOWN	9/1/2000	1B 1A	E.Q	
			GROENDYKE TRANSPORT INC	092594	HWY 48, BROWNSVILLE HWY 48, BROWNSVILLE	DIESEL	2/2/1989	1B 1A	E.Q	

TABLE 1
GROUNDWATER CONTAMINATION CASE DESCRIPTIONS BY COUNTY
TEXAS NATURAL RESOURCE CONSERVATION COMMISSION

COUNTY	DIVISION	NEW CASES	FILE NAME	FILE NUMBER	LOCATION	CONTAMINATION DESCRIPTION	DATE	ENFORCEMENT STATUS	DATA QUALITY	SECTION 5.236?
CAMERON	RMD/PST									
			HAMILTON ELECTRIC	096598	FM 509, SAN BENITO	GASOLINE	8/29/1990	2	2A	E,Q
			HARLINGEN WATER WORKS SYSTEM	109150	110 W HARRISON, HARLINGEN	GASOLINE	11/16/1994	2	2A	E,Q
			HARLINGEN WATER WORKS SYSTEM	109930	134 E VAN BUREN, HARLINGEN	GASOLINE	10/3/1995	2	2A	E,Q
			HARRINGTON KATHY	092508	FM 1847, ARROYO CITY FM 1847, ARROYO CITY	UNKNOWN	1/11/1989	2	6	E,Q
			HICKS OIL & BUTANE	113945	915 INTERNATIONAL BLVD, BROWNSVILLE	GASOLINE	12/17/1998	2	2A	E,Q
			HICKS OIL & BUTANE	113946	1234 N 77 SUNSHINE STRIP, HARLINGEN	GASOLINE	12/17/1998	2	6	E,Q
			HICKS OIL & BUTANE CO	099156	619 E HARRISON, HARLINGEN	GASOLINE	5/17/1991	2	2A	E,Q
			HICKS OIL & BUTANE CO	099588	1601 N 77 SUNSHINE STRIP, HARLINGEN	GASOLINE	6/3/1991	2	4	E,Q
			HICKS OIL & BUTANE CO	107318	HWY 281, SANTA MARIA HWY 281, SANTA MARIA	GASOLINE	10/4/1993	2	2A	E,Q
			HICKS OIL & BUTANE CO	107904	2275 N HWY 77, BROWNSVILLE	GASOLINE	3/3/1994	2	2A	E,Q
			HICKS OIL & BUTANE CO	113572	800 W ROBERTSON, SAN BENITO	GASOLINE	11/5/1998	2	2A	E,Q
			HYGEIA DAIRY CO	098845	720 S F ST, HARLINGEN	DIESEL	5/6/1991	1B	1A	E,Q
			J & E OIL CO	112608	504 MILITARY HWY, BROWNSVILLE	GASOLINE	8/27/1997	2	6	E,Q
			J & E OIL CO	112634	501 E COLORADO RD, RIO HONDO	GASOLINE	9/12/1997	2	2A	E,Q
			JESUS MORALES	113627	EXP 83, HARLINGEN EXP 83, HARLINGEN	GASOLINE	11/23/1998	1B	1A	E,Q
			JETER ENTERPRISES INC	099384	2114 BOCA CHICA BLVD, BROWNSVILLE	GASOLINE, WASTE OIL	6/14/1991	1B	1A	E,Q
			JORGE ALLALA	109099	1743 BOCA CHICA BLVD, BROWNSVILLE	GASOLINE	7/26/1994	2	2A	E,Q
			JORGE CASTILLO	102648	497 W ELIZABETH, BROWNSVILLE	GASOLINE	4/8/1992	2	2A	E,Q
			JOSEPH DAWY	114865	2201 E HARRISON, HARLINGEN	UNKNOWN	2/11/2000	1B	1A	E,Q
			JOSHUA INVESTMENTS	092027	4500 E 14TH ST, BROWNSVILLE	GASOLINE	7/19/1988	2	2A	E,Q
			JOSHUA INVESTMENTS	093634	1520 W HARRISON, HARLINGEN	GASOLINE	9/21/1989	2	2A	E,Q
			JOSHUA INVESTMENTS	100537	635 INTERNATIONAL BLVD, BROWNSVILLE	GASOLINE	10/16/1991	2	2A	E,Q
			JOSHUA INVESTMENTS	102282	605 CENTRAL BLVD, BROWNSVILLE	GASOLINE	2/11/1992	2	2A	E,Q
			JUANA LONGORIA	112434	1102 S F ST, HARLINGEN	GASOLINE	6/24/1997	5B	2A	E,Q
			LUKE FRUIA MOTORS	114512	2645 BARNARD RD, BROWNSVILLE	HYDR FLUID	4/5/1999	2	6	E,Q
			MARTHA GARCIA	109447	117 S MAIN ST, LA FERIA	GASOLINE	5/9/1995	2	2A	E,Q
			MCCALLEN PETROLEUM INC	094715	1202 W TYLER, HARLINGEN	GASOLINE	1/18/1990	2	4	E,Q
			MERCEDES METRO INVESTMENTS	114063	101 SANTA ROSA BLVD, SANTA ROSA	GASOLINE	1/6/1999	2	6	E,Q
			MION TERRAZZO TILE & MARBLE CO	106525	2045 N 77 SUNSHINE STRIP, HARLINGEN	GASOLINE	4/22/1993	2	2A	E,Q
			PEPSI BOTTLING GROUP	099349	310 N EYE ST, HARLINGEN	DIESEL	6/11/1991	2	2A	E,Q
			PHILLIPS PETROLEUM CO	107161	929 S COMMERCE, HARLINGEN	GASOLINE	8/24/1993	2	2A	E,Q
			PUEBLO TIRE CO	110393	220 COMMERCE, HARLINGEN	GASOLINE	3/19/1996	2	2A	E,Q
			QUEEN ISABELLA DEVELOPMENT J V	103088	1 QUEENS POINT DR, PORT ISABEL	GASOLINE	5/8/1992	2	2A	E,Q
			RECL LIMITED PARTNERSHIP	093868	5800 FRONTAGE, BROWNSVILLE	GASOLINE	10/30/1989	2	2A	E,Q
			RICARDO BARGAS	113166	701 W HARRISON, HARLINGEN	GASOLINE	5/15/1998	1B	1A	E,Q
			ROBERT H HOUGH	103185	MAIN ST, SANTA ROSA MAIN ST, SANTA ROSA	GASOLINE	4/23/1992	2	2A	E,Q
			ROY MOODY	096922	HWY 281, LOS INDIOS HWY 281, LOS INDIOS	GASOLINE	10/11/1990	2	2A	E,Q
			RUPERTO SANCHEZ	099283	112 E HWY 77, SAN BENITO	DIESEL	6/18/1991	1B	1A	E,Q
			SAMEUL BRIGHT	107335	PENNSYLVANIA AVE, SAN BENITO PENNSYLVANIA AVE, SAN BENITO	GASOLINE	11/18/1993	2	2A	E,Q
			SMITTYS INC	115383	1423 E HARRISON, HARLINGEN	UNKNOWN	1/31/2002	2	2A	E,Q
			SOCORRO LONGORIA	096184	MAIN ST, SANTA MARIA MAIN ST, SANTA MARIA	GASOLINE	7/17/1990	5B	6	E,Q
			SSP PARTNERS	091176	1564 LOS EBANOS, BROWNSVILLE	GASOLINE	12/1/1986	2	4	E,Q
			SSP PARTNERS	103706	515 CENTRAL BLVD, BROWNSVILLE	GASOLINE	5/18/1992	2	4	E,Q
			SSP PARTNERS	109435	105 BILLY MITCHELL, BROWNSVILLE	GASOLINE	3/29/1995	2	2A	E,Q
			SSP PARTNERS	110015	620 W HARRISON, HARLINGEN	GASOLINE	11/1/1995	2	4	E,Q
			SSP PARTNERS	110596	304 S SAM HOUSTON, SAN BENITO	UNKNOWN	1/25/1996	2	2A	E,Q
			SSP PARTNERS	110597	1124 INTERNATIONAL BLVD, BROWNSVILLE	UNKNOWN	12/21/1995	2	4	E,Q
			SSP PARTNERS	110601	930 MORGAN BLVD, HARLINGEN	UNKNOWN	12/21/1995	2	4	E,Q
			SSP PARTNERS	110604	1544 PALM BLVD, BROWNSVILLE	UNKNOWN	1/25/1996	2	4	E,Q
			SSP PARTNERS	110605	898 N SAM HOUSTON BLVD, SAN BENITO	UNKNOWN	1/29/1996	2	2A	E,Q
			SSP PARTNERS	110678	1250 N 77 SUNSHINE STRIP, HARLINGEN	UNKNOWN	3/28/1996	2	4	E,Q
			SSP PARTNERS	110679	1025 TYLER, HARLINGEN	UNKNOWN	3/28/1996	2	4	E,Q
			STAR OPERATIONS INC	091729	695 S SAM HOUSTON, SAN BENITO	GASOLINE	3/11/1988	2	4	E,Q
			STAR OPERATIONS INC	102942	3375 BOCA CHICA, BROWNSVILLE	GASOLINE	4/30/1992	2	2A	E,Q

TABLE 1
GROUNDWATER CONTAMINATION CASE DESCRIPTIONS BY COUNTY
TEXAS NATURAL RESOURCE CONSERVATION COMMISSION

COUNTY	DIVISION	NEW CASES	FILE NAME	FILE NUMBER	LOCATION	CONTAMINATION DESCRIPTION	DATE	ENFORCEMENT STATUS	DATA QUALITY	SECTION 5.236?
CAMERON										
RMD/PST										
			TEXACO REFINING & MARKETING IN	106222	1826 W TYLER, HARLINGEN	GASOLINE	2/25/1993	2	2A	E,Q
			TEXAS STATE BANK	113632	2217 MONTEZUMA AVE, HARLINGEN	GASOLINE	11/23/1998	2	2A	E,Q
			TMCS INC	110122	2502 W HWY 83, SANTA MARIA	GASOLINE	11/30/1995	2	2A	E,Q
			TREVINOS TIRE SHOP	109931	102 W TEMPLETON, COMBES	GASOLINE	11/13/1995	2	2A	E,Q
			U SERVE ENTERPRISES INC	105151	344 PAREDES LINE RD, BROWNSVILLE	GASOLINE	11/9/1992	2	2A	E,Q
			U SERVE ENTERPRISES INC	108080	2804 SOUTHMOST RD, BROWNSVILLE	GASOLINE	5/10/1994	2	2A	E,Q
			VALLEY SHAMROCK INC	093945	875 S SAM HOUSTON BLVD, SAN BENITO	GASOLINE	11/7/1989	2	2A	E,Q
			VALLEY SHAMROCK INC	097565	201 S F ST, HARLINGEN	GASOLINE, DIESEL	12/19/1990	2	2A	E,Q
			VALLEY SHAMROCK INC	112627	280 W STENGER ST, SAN BENITO	GASOLINE	9/17/1997	2	2A	E,Q
			VALLEY SHAMROCK INC	115114	800 S SAM HOUSTON BLVD, SAN BENITO	GASOLINE	8/17/2000	1B	1A	E,Q
			VALLEY STAR INC	107365	HWY 107, SANTA ROSA HWY 107, SANTA ROSA	GASOLINE	7/20/1993	2	6	E,Q
			VISTA INDUSTRIES INC	104008	2615 INTERNATIONAL BLVD, BROWNSVILLE	GASOLINE	9/3/1992	2	2A	E,Q
RMD/SC										
			NIAGARA CHEMICAL	FILED BY SITE NAME	421 NORTH C STREET, HARLINGEN	ARSENIC, A-BHC, B-BHC, DIELDRIN, CHROMIUM, LEAD, CADMIUM, ANTIMONY, 44DDT, 44DDE, 44DDD	10/14/1988	5B, 3B, 2B, 1B	5D&E	E,Q,V 1.2.3
RMD/SSDAT										
			BROWNSVILLE FURFURAL SPILL SITE	FILED BY SITE NAME	SW CORNER OF INTERSECTION OF FM511 & HWY 48	FURFURAL	2/20/2001	NONE	NONE	
RMD/VC										
			AMERADA HESS CORP., PORT ISABEL REFINERY	0483	1.5 MILES SOUTH OF HWY 100 ON PORT ROAD, PORT ISABEL	VOCS, TPH, METALS	3/6/1997	0	4	E
			ANGLO IRON AND METAL COMPANY - BROWNSVILLE	0197	HIGHWAY 48 AND TURNING BASIN ROAD, BROWNSVILLE	TPH, TOTAL METALS, PCB	3/7/1996	0	0	E
			ANGLO IRON AND METAL COMPANY - HARLINGEN	0318	2318 WEST STATE HIGHWAY 83, HARLINGEN	METALS	8/14/1996	0	0	E
			BROWNSVILLE NAVIGATION DISTRICT/SH48 ROW	0658	1000 FOUST ROAD, BROWNSVILLE	TPH	11/25/1997	0	0	E
			RECYCLING INDUSTRIES - BROWNSVILLE	0869	SH 48 @ BROWNSVILLE SHIP CHANNEL ROAD, BROWNSVILLE	METALS, TPH	11/13/1998	0	0	E
			RECYCLING INDUSTRIES - HARLINGEN	0867	2318 WEST STATE HIGHWAY 83, HARLINGEN	METALS, PCB, TPH	11/13/1998	0	0	E
			SOUTHERN PACIFIC RAILYARD - AOC NO 1	1319	EAST 6TH, POLK, EAST 7TH, TAYLOR STREETS	TPH	3/6/2001	0	2A	E
			SOUTHERN PACIFIC RAILYARD - AOC NO 2	1274	EAST 6TH, TYLER, EAST 7TH AND HARRISON, BROWNSVILLE	LEAD	11/9/2000	0	2A	E
			VALLEY METALS RECYCLING FACILITY	0390	HIGHWAY 106 1/2 MILE EAST OF FM 595, HARLINGEN	VOCS, SVOCS, METALS	11/6/1996	0	0	E
			VALLEY SOLVENT COMPANY, INC.	0492	2 1/2 MILES WEST ON HIGHWAY 107, COMBES	SOLVENTS	3/24/1997	0	2A	E
RMD/VCIO										
			VALLEY GREYHOUND PARK	169	2601 ED CAREY DRIVE HARLINGEN	PESTICIDES, BTEX	3/15/2000	0	1B	E
			WEST POLK TOWER	158	314 F STREET, HARLINGEN	TPH	1/18/2000	0	1B	E
CAMP										
RMD/PST										
			DUNCAN THOMPSON PETROLEUM	114115	310 GREER BLVD, PITTSBURG	GASOLINE	1/6/1999	2	2A	E,Q
			FERNDALDE FISHING CLUB	104144	FM 1519, PITTSBURG FM 1519, PITTSBURG	GASOLINE	8/6/1992	2	2A	E,Q
			J & J OIL CO	091743	271 GREER BLVD, PITTSBURG	GASOLINE	12/1/1987	2	2A	E,Q
			JIMMY MARTIN & SANDRA EFRUD	114770	419 S GREER BLVD, PITTSBURG	GASOLINE, DIESEL, WASTE OIL	9/17/1999	2	2A	E,Q
			SOUTHWESTERN BELL TELEPHONE	096588	130 COMPRESS, PITTSBURG	GASOLINE	8/27/1990	2	4	E,Q

TABLE 1
GROUNDWATER CONTAMINATION CASE DESCRIPTIONS BY COUNTY
TEXAS NATURAL RESOURCE CONSERVATION COMMISSION

COUNTY	DIVISION	NEW CASES	FILE NAME	FILE NUMBER	LOCATION	CONTAMINATION DESCRIPTION	DATE	ENFORCEMENT STATUS	DATA QUALITY	SECTION 5.236?
CARSON	RMD/CA	*	FORMER PANTEX ORD. PLANT US DEPARTMENT OF ENERGY PANTEX PLANT US DEPARTMENT OF ENERGY PANTEX PLANT	T1615 30459 30459	AMARILLO AMARILLO 79120 AMARILLO 79120	SVOC. METALS BENZENE, TCE, HIGH EXPLOSIVES, CHROMIUM ORGANICS, METALS, EXPLOSIVES	3/2/2002 7/1/1991 10/21/1992	5A 5A 3A	1.2 2.3.4 2.3.4	E.Q.12 E.Q.V .1,2,3 E.Q.V .1,2,3
	RMD/PST		PANHANDLE BUTANE & OIL PANHANDLE BUTANE & OIL CO INC	113641 096161	418 W DODGE ST, PANHANDLE 212 ELSIE ST, PANHANDLE	GASOLINE GASOLINE	12/1/1998 2/21/1990	2 2	6 2A	E.Q E.Q
CASS	RMD/CA		CASS COUNTY TREATING CO	32765	304 HALL ST LINDEN 75563	PENTACHLOROPHENOL	11/25/1986	3B	1A	EQV23
	RMD/PST	*	ACE TRANSPORTATON INC BERRY K ZES GROCERY CO BROOKS OPERATING BROOKS OPERATING CO DUNCAN THOMPSON PETROLEUM DUNCAN THOMPSON PETROLEUM DUNCAN THOMPSON PETROLEUM DUNCAN THOMPSON PETROLEUM E Z MART STORES INC FIRST NATIONAL BANK J M J CORP COUNTRY STORES JERRY GRIFFIN JEWELL MASON JEWELL MASON MCWILLIAMS OIL CO INC SHAW CHARLES TRUMAN ARNOLD CO TXDOT	114159 114096 110695 105613 093152 093999 095136 113286 115096 106416 111540 106090 096372 115147 115460 099231 094210 102816	FM 250, LONE STAR FM 250, LONE STAR S HWY 59, LINDEN S HWY 59, LINDEN HWY 59, ATLANTA HWY 59, ATLANTA HWY 49, GRAY HWY 49, GRAY HWY 77, SMYRNA HWY 77, SMYRNA HWY 77, THREE STATES HWY 77, THREE STATES 605 W MAIN, ATLANTA N HWY 59, QUEEN CITY N HWY 59, QUEEN CITY MAIN, QUEEN CITY MAIN, QUEEN CITY 1110 N LOUISE ST, ATLANTA 703 W MAIN, ATLANTA 704 W MAIN, ATLANTA 200 N MAIN, LINDEN 208 W MAIN, ATLANTA 110 1/2 S LOOP HWY 59, ATLANTA 704 E 1ST ST, HUGHES SPRINGS 402 HWY 59, QUEEN CITY FM 249, ATLANTA FM 249, ATLANTA	GASOLINE, DIESEL GASOLINE UNKNOWN GASOLINE, DIESEL GASOLINE GASOLINE GASOLINE GASOLINE GASOLINE, DIESEL UNKNOWN GASOLINE GASOLINE GASOLINE GASOLINE GASOLINE GASOLINE GASOLINE GASOLINE, WASTE OIL	1/7/1999 1/6/1999 3/26/1996 1/27/1993 6/8/1989 10/30/1989 3/13/1990 6/24/1998 12/28/2000 2/26/1993 8/28/1996 2/9/1993 8/7/1990 4/6/2001 4/25/2002 6/10/1991 9/4/1989 12/27/1991	2 2 2 2 5B 2 2 2 2 2 2 2 2 2 2 2 2 2 2 2	2A 2A 2A 2A 2A 2A 2A 2A 2A 2A 2A 2A 2A 1A 1A 1A 1A 2A 2A 2A 2A	E.Q E.Q
CASTRO	RMD/PST	*	ALLSUPS PETROLEUM INC CASTRO OIL & GAS INC CITY OF DIMMITT CITY OF DIMMITT	101475 099894 097044 097045	501 W BEDFORD, DIMMITT 180 W BEDFORD, DIMMITT 110 3RD ST, DIMMITT 110 3RD ST, DIMMITT	GASOLINE GASOLINE DIESEL UNKNOWN	12/16/1991 8/5/1991 10/24/1990 10/24/1990	2 5B 2 2	6 4 2A 2A	E.Q E.Q E.Q E.Q
CHAMBERS	RMD/CA		BROWN & ROOT INC	37461	FM 563 ANAHUAC 77514	METALS	8/28/1990	0	1A	Q
	RMD/PST	*	ALLTEL SERVICE CORP CITY OF ANAHUAC EXXONMOBIL HALLIBURTON ROSHAN JAIM SUNCHASE ENTERPRISE INC TRI CON INC	099672 107344 115331 097207 112887 091160 099850	2ND & BROADWAY, WINNIE 2ND, WINNIE 808 N MAIN, ANAHUAC BOX 587, ANAHUAC 6203 DECKER DR, BAYTOWN FM 563, ANAHUAC FM 563, ANAHUAC 10120 HWY 146, MOUNT BELVIEU EXIT 829 IH 10, WINNIE IH 10, WINNIE HWY 124, WINNIE HWY 124, WINNIE	GASOLINE, WASTE OIL GASOLINE GASOLINE GASOLINE, DIESEL GASOLINE GASOLINE GASOLINE	7/25/1991 11/17/1993 9/28/2001 12/18/1989 1/8/1998 8/25/1986 6/3/1991	2 2 2 2 1B 2 2	2A 2A 2A 6 1A 2A 2A	E.Q E.Q E.Q E.Q E.Q E.Q E.Q

TABLE 1
GROUNDWATER CONTAMINATION CASE DESCRIPTIONS BY COUNTY
TEXAS NATURAL RESOURCE CONSERVATION COMMISSION

COUNTY	DIVISION	NEW CASES	FILE NAME	FILE NUMBER	LOCATION	CONTAMINATION DESCRIPTION	DATE	ENFORCEMENT STATUS	DATA QUALITY	SECTION 5.236?
CHAMBERS	RMD/VC		PLACID REFINING	0811	12927 FM 146 NORTH, MONT BELVIEU	HYDROCARBONS	7/27/1998	0 0	E	
CHEROKEE	RMD/CA		WELLS FARGO BANK PROPERTY	T1573	400 E COMMERCE ST JACKSONVILLE 75766	VOC, BTEX	1/17/2001	0A 2	EQV2	
	RMD/PST		D U S ENTERPRISES INC	113931	1001 S BOLTON, JACKSONVILLE	GASOLINE	1/5/1999	2 2A	E.Q	
			D U S ENTERPRISES INC	113973	202 N JACKSON, JACKSONVILLE		1/6/1999	2 2A	E.Q	
			DANDY DOUBLE INC	112904	HWY 69, WELLS HWY 69, WELLS	GASOLINE, DIESEL	12/12/1997	2 2A	E.Q	
			FOOD FAST HOLDINGS LTD	112908	902 S JACKSON, JACKSONVILLE	GASOLINE	1/22/1998	2 2A	E.Q	
			GLASS OIL CO	092225	401 S BELTON ST, JACKSONVILLE	GASOLINE	9/1/1988	2 2A	E.Q	
			GLASS OIL CO	092226	501 S JACKSON ST, JACKSONVILLE	GASOLINE	9/1/1988	2 4	E.Q	
			GLASS OIL CO	100892	1108 S JACKSONVILLE HWY, JACKSONVILLE	GASOLINE	12/4/1991	2 2A	E.Q	
			GLASS OIL CO INC	113224	FM 224, ALTO FM 224, ALTO	GASOLINE	6/5/1998	1B 1A	E.Q	
			H T TREADWELL OIL CO	108701	400 W LARISSA ST, JACKSONVILLE	GASOLINE	10/5/1994	5B 2A	E.Q	
			IQBAL MOHAMMAD	113936	527 W LARISSA, JACKSONVILLE	GASOLINE	1/4/1999	2 2A	E.Q	
			JOHNNY PETRI	104934	E HWY 79, JACKSONVILLE E HWY 79, JACKSONVILLE	GASOLINE	10/8/1992	5B 2A	E.Q	
			KIRKLAND OIL CO	092282	120 W LARISSA, JACKSONVILLE	GASOLINE	11/3/1988	2 2A	E.Q	
			MAUREEN MARTIN	100893	HWY 856, NEW SUMMERFIELD HWY 856, NEW SUMMERFIELD	GASOLINE	11/13/1991	2 2A	E.Q	
			MOHAMMAD GHENE	113220	HWY 79, NEW SUMMERFIELD HWY 79, NEW SUMMERFIELD	GASOLINE	7/14/1998	2 2A	E.Q	
			POLK OIL CO INC	100528	S HWY 69, ALTO S HWY 69, ALTO	GASOLINE, DIESEL	10/14/1991	2 2A	E.Q	
			TEXAS BASKET CO	104657	HWY 79, JACKSONVILLE HWY 79, JACKSONVILLE	GASOLINE	10/21/1992	2 2A	E.Q	
			TXDOT	097590	609 S DICKINSON DR, RUSK	DIESEL	12/20/1990	2 2A	E.Q	
	RMD/VC		SNOKE SPECIAL PRODUCTS	0853	HIGHWAY 69 NORTH, JACKSONVILLE	CHLORINATED SOLVENTS	10/27/1998	0 4	E	
			TEKNOR COLOR COMPANY	1316	4545 NORTH JACKSON STREET, JACKSONVILLE	METALS, TPH	2/20/2001	0 2A	E	
	RMD/VCIO		WESTERN LITHOTECH	303	2034 NORTH JACKSON STREET, JACKSONVILLE	CHLORINATED SOLVENTS	6/19/2002	0 1B	E	
CHILDRESS	RMD/CA		TEXAS DEPT OF TRANSPORTATION (CHILDRESS MAINTENANCE FACILITY	F0482	1711 AVENUE B SW CHILDRESS 79201	CHLOROFORM	10/9/1999	0A 2	EQ	
	RMD/PST		ANADARKO DEVELOPMENT CO	110920	400 AVE F, CHILDRESS	UNKNOWN	2/23/1996	2 2A	E.Q	
			GARRISON INC	108723	HWY 287, CHILDRESS W HWY 287, CHILDRESS	GASOLINE	10/4/1994	2 4	E.Q	
			GEO BIT EXPLORATION INC	111752	900 NW AVE F, CHILDRESS	UNKNOWN	10/9/1996	2 2A	E.Q	
			JIMMY BRIDGES	113452	110 NW AVE F, CHILDRESS	GASOLINE, DIESEL	9/21/1998	2 4	E.Q	
			JOE TARRANT OIL CO	097222	701 NE AVE F, CHILDRESS	GASOLINE, DIESEL	5/12/1990	5B 4	E.Q	
			KERR MCGEE REFINING CORP	094194	111 NE AVE F, CHILDRESS	GASOLINE	11/10/1989	2 6	E.Q	
			RDJ INVESTMENTS	111306	608 AVE F, CHILDRESS	UNKNOWN	7/9/1996	2 2A	E.Q	
			TXDOT	095703	1710 AVE B, CHILDRESS	GASOLINE	6/5/1990	2 2A	E.Q	
			VETA MARLENE HAVINS	113721	240 NE AVE A, CHILDRESS	GASOLINE, DIESEL	12/8/1998	2 4	E.Q	

TABLE 1
GROUNDWATER CONTAMINATION CASE DESCRIPTIONS BY COUNTY
TEXAS NATURAL RESOURCE CONSERVATION COMMISSION

COUNTY	DIVISION	NEW CASES	FILE NAME	FILE NUMBER	LOCATION	CONTAMINATION DESCRIPTION	DATE	ENFORCEMENT STATUS	DATA QUALITY	SECTION 5.236?
CHILDRESS	RMD/VC		BURLINGTON NORTHERN RAILROAD - CHILDRESS	0417	100 12TH STREET, NW, CHILDRESS	CHLORINATED SOLVENTS	12/13/1996	0 5	E	
CLAY	RMD/PST		AIRINGTON OIL CO INC	112943	HWY 287, BELLEVUE HWY 287, BELLEVUE	GASOLINE	2/2/1998	2	2A	E,Q
			ASCO ENTERPRISES INC	113290	HWY 287, HENRIETTA HWY 287, HENRIETTA	GASOLINE	6/24/1998	2	2A	E,Q
			FFP OPERATING PARTNERS	096382	N HWY 287, BELLEVUE N HWY 287, BELLEVUE	GASOLINE, DIESEL	6/25/1990	2	2A	E,Q
			FRED GARRISON OIL CO	112932	301 E OMEGA, HENRIETTA	GASOLINE	1/28/1998	2	2A	E,Q
			GEORGE WALKER OIL COMPANY	113486	HWY 287, BELLEVUE HWY 287, BELLEVUE	GASOLINE	9/29/1998	2	2A	E,Q
			JOHN GILL	115141	215 W OMEGA, HENRIETTA		3/1/2001	5B	2A	E,Q
			JOLLY OIL CO	113803	HWY 287, WICHITA FALLS HWY 287, WICHITA FALLS	GASOLINE	12/9/1998	2	2A	E,Q
			LAUGHON W E	092996	108 OMEGA, HENRIETTA	GASOLINE	4/20/1989	2	2A	E,Q
			MASA D PRODUCTS	113102	BUS HWY 87, BELLEVUE HWY 87, BELLEVUE	GASOLINE	4/13/1998	2	2A	E,Q
			PARKER MAYO INC	091618	HWY 171, BYERS HWY 171, BYERS	DIESEL	11/12/1987	2	6	E,Q
			REED OIL COMPANY	113893	HWY 79, BYERS HWY 79, BYERS	GASOLINE	1/4/1999	2	2A	E,Q
			SCHILLING OIL CO	113127	316 E OMEGA, HENRIETTA	GASOLINE	4/21/1998	2	2A	E,Q
			SONIC DRIVE INN	110356	402 E OMEGA, HENRIETTA	GASOLINE	1/24/1996	2	2A	E,Q
	RMD/VC		POPCON WICHITA FALLS PIPELINE	1194	NW INTERSECTION TROUT AND KINCALL ROADS, WICHITA FALLS	TPH, BTEX		0 5	E	Y
COCHRAN	RMD/PST		ROY TRAGER	109426	102 N MAIN, MORTON	GASOLINE	1/31/1995	5B 4	E,Q	
COKE	RMD/PST		BUTLER ELROY	103990	HWY 377, BRONTE HWY 377, BRONTE	GASOLINE	7/24/1992	5B	1A	E,Q
			JOE CALIBANI	114401	HWY 158, ROBERT LEE HWY 158, ROBERT LEE	GASOLINE	1/22/1999	2	6	E,Q
			MCGINNIS OIL CO	114015	N RAILROAD AVE, BRONTE N RAILROAD AVE, BRONTE	GASOLINE, DIESEL	3/24/1999	2	2A	E,Q
			R A BAGWELL OIL CO	111371	HWY 277, BRONTE HWY 277, BRONTE	GASOLINE, DIESEL	6/28/1996	2	2A	E,Q
			R A BAGWELL OIL CO	111373	435 HIGHLAND PARK, ROBERT LEE	GASOLINE, DIESEL	7/16/1996	2	2A	E,Q
COLEMAN	RMD/PST		BERRY MARKETING	103805	1401 NECHES, COLEMAN	GASOLINE	6/19/1992	2	2A	E,Q
			JACKIE SMITH	113631	1301 WALLIS AVE, SANTA ANNA	GASOLINE	11/23/1998	2	2A	E,Q
			LESLIE DOBBINS	112508	1800 COMMERCIAL ST, COLEMAN	GASOLINE	7/29/1997	2	6	E,Q
			RUDOLPH FRED B	092023	HWY 153, COLEMAN HWY 153, COLEMAN	GASOLINE	7/19/1988	1B	1A	E,Q
			SIDNEY WHEAT	113437	1500 S COMMERCIAL, COLEMAN	GASOLINE	9/15/1998	2	2A	E,Q
			SKINNYS INC	108533	501 COMMERCIAL, COLEMAN	GASOLINE, DIESEL	7/11/1994	2	2A	E,Q
			SKINNYS INC	111032	716 N NECHES, COLEMAN	GASOLINE	5/19/1996	2	4	E,Q
COLLIN	RMD/CA		FORMER US BRASS CORP.	30389	901 10TH STREET PLANO 75074	CHLORINATED SOLVENT	8/1/2001	1B 1.2A	E	
	RMD/PST		ALBERTSONS INC	115186	6900 W VIRGINIA PKWY, MCKINNEY	GASOLINE	4/13/2001	1B	1A	E,Q
			ATOFINA PETROCHEMICALS INC	094522	1421 N CENTRAL EXPY, PLANO	GASOLINE	12/28/1989	2	4	E,Q

TABLE 1
GROUNDWATER CONTAMINATION CASE DESCRIPTIONS BY COUNTY
TEXAS NATURAL RESOURCE CONSERVATION COMMISSION

COUNTY	DIVISION	NEW CASES	FILE NAME	FILE NUMBER	LOCATION	CONTAMINATION DESCRIPTION	DATE	ENFORCEMENT STATUS	DATA QUALITY	SECTION 5.236?
COLLIN	RMD/PST		CHEVRON PRODUCTS CO	103455	6100 INDEPENDENCE PKWY, PLANO	GASOLINE	6/15/1992	2	4	E,Q
			CHEVRON PRODUCTS CO	107486	1925 DALLAS PKWY, PLANO	GASOLINE	11/19/1993	2	2A	E,Q
			CITY OF COLLIN COUNTY	114633	700A W WILMETH RD, MCKINNEY		6/14/1999	1B	1A	E,Q
			ENVIRONMENTAL IMPACT (UNKNOWN)	115325	75 FT S VIRGINIA PKWY, MCKINNEY 75 FT S VIRGINIA PKWY, MCKINNEY		9/10/2001	5B	6	E,Q
			FFP OPERATING PARTNERS	109626	175 SOUTHVIEW DR, LUCAS	GASOLINE	6/22/1995	2	2A	E,Q
			FISHER CONTROLS INTERNATIONAL	110186	310 E UNIVERSITY, MCKINNEY	OTHER	11/9/1995	2	6	E,Q
			FORD MOTOR COMPANY	104884	3333 W PLANO PKWY, PLANO	HYDR FLUID	10/6/1992	1B	1A	E,Q
			FRANK NGUYEN	113060	3000 E 14TH ST, PLANO	GASOLINE	3/30/1998	2	2A	E,Q
			GNB INC	106075	7471 S 5TH ST, FRISCO	DIESEL	3/11/1993	1B	1A	E,Q
			GREEN SUPPLY CO	113367	7850 5TH ST, FRISCO	GASOLINE	7/29/1998	2	2A	E,Q
			HERTZ CORP	114331	15480 CR 112, FRISCO	GASOLINE, DIESEL	1/9/1999	2	2A	E,Q
			INTECOM INC	106078	601 INTECOM DR, ALLEN	DIESEL	2/8/1993	1B	1A	E,Q
			KELSOE TRACTOR CO INC	113660	100 HWY 380, PRINCETON	GASOLINE	11/17/1998	2	6	E,Q
			METRO PETRO RENTALS INC	115450	2312 HWY 121, MELISSA	GASOLINE	8/31/2001	1B	1A	E,Q
			MOBIL OIL CORP	110513	1101 PRESTON RD, PLANO	UNKNOWN	3/8/1996	2	2A	E,Q
			MOTIVA ENTERPRISES LLC	115014	1912 COIT RD, PLANO	GASOLINE	4/26/2000	2	2A	E,Q
			NORTHEAST TEXAS READY MIX INC	093497	FM 1378, WYLIE FM 1378, WYLIE	DIESEL	8/18/1989	2	2A	E,Q
			ONE STOP FOOD STORE INC	105779	1905 N CENTRAL EXPWY, MCKINNEY	GASOLINE	11/25/1992	2	6	E,Q
			ONE STOP FOOD STORES INC	106698	6100 W PARK, PLANO	GASOLINE	4/21/1993	2	2A	E,Q
			ONE STOP FOOD STORES INC	114216	401 N GREENVILLE, ALLEN		1/7/1999	2	2A	E,Q
			S & S PETROLEUM CO	098286	3995 PARKER RD, WYLIE	GASOLINE	11/30/1990	2	2A	E,Q
			STATE LEAD PERFORMING	114711	111 N COLEMAN, PROSPER		8/12/1999	5B	1A	E,Q
			SWITZER PETROLEUM PRODUCTS	111710	1950 HWY 78, WYLIE	GASOLINE, DIESEL	9/19/1996	2	6	E,Q
			SWITZER PETROLEUM PRODUCTS INC	094159	2716 AVE K, PLANO	GASOLINE	11/2/1989	2	4	E,Q
			SWITZER PETROLEUM PRODUCTS INC	111649	2431 E 14TH ST, PLANO	GASOLINE	8/22/1996	2	6	E,Q
			TRIPLE A OIL CO	110199	HWY 121 & BERRY RD, MELISSA HWY 121, MELISSA	GASOLINE	12/26/1995	2	2A	E,Q
			UNKNOWN	113683		GASOLINE	11/23/1998	2	6	E,Q
			UNKNOWN	113685		GASOLINE	11/23/1998	2	6	E,Q
			USR CO MARTIN EAGLE OIL	112749	727 N MCDONALD, MCKINNEY	GASOLINE	10/30/1997	2	2A	E,Q
	RMD/VC		BP CLEANERS	1169	3611 EAST 14TH STREET, SUITE 160 - 170, PLANO	BTEX, TPH	4/27/2000	0	2	E
			COTTONWOOD CREEK VILLAGE	0748	101-121 NORTH GREENVILLE AVENUE, ALLEN	VOCS	4/7/1998	0	4	E
			FISHBURN PLANO, INC	0434	COIT AND PARK BOULEVARD, PLANO	CHLORINATED SOLVENTS	1/9/1997	0	4	E
			FUTURE ADDISON TRANSIT CENTER	0470	4801-4807 ARAPAHO ROAD, ADDISON	SOLVENTS, METALS	2/19/1997	0	3	E
			HUTSON INDUSTRIES, INC	0944	100 HUTSON DRIVE, FRISCO	SOLVENTS	3/11/1999	0	2A	E
			PARK PAVILLION SHOPPING CENTER	0772	2001 COIT ROAD, PLANO	VOCS	5/19/1998	0	5	E
			PARKWOOD SQUARE SHOPPING CENTER	0918	300 CUSTER ROAD, PLANO	CHLORINATED SOLVENTS	1/28/1999	0	6C	E
			SECURITY STORAGE	0501	1919 WEST 15TH STREET, PLANO	TPH	4/9/1997	0	0	E
			TOM THUMB SHOPPING CENTER	0255	2200 14TH STREET @ JUPITER ROAD, PLANO	SOLVENTS, VOCS	5/16/1996	0	5	E
			VACANT TRACT OF LAND/ARAPAHO AND QUORUM	0204	SWC ARAPAHOE AND QUORUM, ADDISON	TPH, PETROLEUM HYDROCARBONS	3/15/1996	0	4	E
			WATTLEY PARK PROPERTY	1258	1/4 MILE SOUTH OF US 380, MCKINLEY	LEAD	9/14/2000	0	3	E
			WYLIE SERVICE CENTER	1127	800 WEST KIRBY, WYLIE	TPH, CHLORINATED SOLVENTS	2/7/2000	0	2A	E
	RMD/VCIO		BLOCKBUSTER VIDEO	16	1921 WEST 15TH STREET, PLANO	TPH, BTEX	10/27/1998	0	1B	E
			LOT 9R, PITMAN CORNERS ADDITION	168	1917 WEST 15TH STREET, PLANO	BTEX	3/15/2000	0	1B	E
			MCKINNEY EXXON CONVENIENCE STORE	226	300 EAST UNIVERSITY DRIVE, MCKINNEY	VOCS, TPH	3/7/2001	0	1B	E
			PRIMA CARE - PLANO	259	3304 ALMA ROAD, PLANO	VOCS	9/10/2001	0	1B	E

TABLE 1
GROUNDWATER CONTAMINATION CASE DESCRIPTIONS BY COUNTY
TEXAS NATURAL RESOURCE CONSERVATION COMMISSION

COUNTY	DIVISION	NEW CASES	FILE NAME	FILE NUMBER	LOCATION	CONTAMINATION DESCRIPTION	DATE	ENFORCEMENT STATUS	DATA QUALITY	SECTION 5.236?
COLLINGSWORTH										
RMD/PST										
			CITY OF WELLINGTON	113995	1ST ST, WELLINGTON FIRST, WELLINGTON	GASOLINE	1/6/1999	2	2A	E,Q
			HOLTON OIL CO	103223	1101 8TH ST, WELLINGTON	GASOLINE	5/24/1992	2	4	E,Q
			HOLTON OIL CO	103945	FM 1036, SAMNORWOOD FM 1036, SAMNORWOOD	GASOLINE	5/5/1992	2	2A	E,Q
			JOHN NASH	114765	1304 HOUSTON ST, WELLINGTON	GASOLINE, WASTE OIL	9/17/1999	2	2A	E,Q
			OWENS TRUST	112917	1500 HOUSTON, WELLINGTON	GASOLINE	1/26/1998	2	2A	E,Q
			RALPH OWENS	113998	1306 8TH, WELLINGTON	GASOLINE	1/6/1999	2	6	E,Q
			TXDOT	095692	FM 338, WELLINGTON FM 338, WELLINGTON	GASOLINE, WASTE OIL	6/5/1990	2	2A	E,Q
COLORADO										
RMD/PST										
			A & A OIL CO	114155	S HWY 71, COLUMBUS S HWY 71, COLUMBUS	GASOLINE, DIESEL	1/7/1999	2	2A	E,Q
			AUGIES	112951	E HWY 90, COLUMBUS E HWY 90, COLUMBUS	GASOLINE, DIESEL	2/4/1998	2	2A	E,Q
		*	EAGLE LAKE INVESTMENTS	113354	601 E MAIN, EAGLE LAKE	DIESEL	7/22/1998	2	6	E,Q
			EDCO INCORPORATED	105197	HWY 90 A, EAGLE LAKE HWY 90 A, EAGLE LAKE	DIESEL	12/7/1992	2	2A	E,Q
			LAKE MOTORS INC	115271	323 S MCCARTY AVE, EAGLE LAKE	OTHER	4/9/2001	2	6	E,Q
			LAKE OIL CO	110168	917 E MAIN ST, EAGLE LAKE	GASOLINE	12/8/1995	2	6	E,Q
			M J DRAPER	097597	S HWY 71, COLUMBUS S HWY 71, COLUMBUS	GASOLINE	12/17/1990	2	2A	E,Q
			SEIFERT OIL CO	102892	E HWY 90, WEIMAR E HWY 90, WEIMAR	GASOLINE	4/13/1992	2	4	E,Q
			SEIFERT OIL CO	107446	POST OFFICE, EAGLE LAKE POST OFFICE, EAGLE LAKE	GASOLINE	11/4/1993	2	4	E,Q
		*	SIMMONS LUMBER	114926	538 WALNUT, COLUMBUS	GASOLINE	3/15/2000	2	2A	E,Q
			WES GILBREATH CO	098273	I 10, COLUMBUS IH 10, COLUMBUS	DIST F OIL	3/12/1990	2	2A	E,Q
COMAL										
RMD/CA										
			PLAINS COTTON COOPERATIVE ASSOCIATION	31346	360 MCKENNA NEW BRAUNFELS 78130	PCB	11/27/1996	2B	5.DE	EV2
RMD/PST										
			BYRD TODD	092414	508 LANDA ST, NEW BRAUNFELS	GASOLINE	11/9/1988	2	6	E,Q
		*	CAMP STANLEY ARMY BASE	101264	25800 RALPH FAIR RD, BOERNE	GASOLINE	11/22/1991	2	2A	E,Q
			COASTAL MART INC	115340	901 HWY 46, NEW BRAUNFELS	GASOLINE, DIESEL	8/1/2001	2	2A	E,Q
			MIDTEX OIL INC	099985	3501 S IH 35, NEW BRAUNFELS	GASOLINE	8/27/1991	2	6	E,Q
			SPRING BRANCH KGS & RAM OIL	112171	9650 HWY 281, SPRING BRANCH	UNKNOWN	3/11/1997	5B	2A	E,Q
			STRASBURGER ENTERPRISES INC	108042	1200 E HWY 35 N, NEW BRAUNFELS	GASOLINE	2/24/1994	2	2A	E,Q
RMD/VC										
			CORETH RANCH	0777	SWC HWY 46 AND LOOP337, NEW BRAUNFELS	METALS	5/28/1998	0	1A	E
TAD/WQPAS										
			USGS FREON PLUME STUDY		5 WELLS (68-22-801, 68-22-805, 68-23-304, 68-30-215, & 68-30-312) AND 2 SPRINGS (68-15-901 & 68-23-304) IN COMAL COUNTY	CCL3F (FREON)	6/3/1976	1	2B	Q,V2,3
COMANCHE										
RMD/PST										
			ALLENE BOEN	112835	101 S TEXAS, DE LEON	UNKNOWN	12/12/1997	2	2A	E,Q
			CENTRAL TEXAS ENERGY SUPPLIERS	096261	102 S PINTO, COMANCHE	UNKNOWN	7/26/1990	2	4	E,Q
			COMANCHE COUNTY COOP	095010	201 W WRIGHT, COMANCHE	GASOLINE	10/12/1989	2	2A	E,Q
			COMANCHE ISD	112500	VALLEY FORGE DR, COMANCHE VALLEY FORGE DR, COMANCHE	GASOLINE, WASTE OIL	7/23/1997	2	6	E,Q
			JACK WILKERSON	109148	HWY 377, PROCTOR HWY 377, PROCTOR	GASOLINE, DIESEL	12/1/1994	2	2A	E,Q

TABLE 1
GROUNDWATER CONTAMINATION CASE DESCRIPTIONS BY COUNTY
TEXAS NATURAL RESOURCE CONSERVATION COMMISSION

COUNTY	DIVISION	NEW CASES	FILE NAME	FILE NUMBER	LOCATION	CONTAMINATION DESCRIPTION	DATE	ENFORCEMENT STATUS	DATA QUALITY	SECTION 5.236?
COMANCHE	RMD/PST	*	JOE HAMILTON	114632	FM 1476 & 1496, PROCTOR FM 1476, PROCTOR	GASOLINE	6/14/1999	5B 2A	E,Q	
			LIGHTFOOT OIL CO	111806	HWY 6, RUCKER HWY 6, RUCKER	GASOLINE	11/13/1996	2 2A	E,Q	
			TOM TAYLOR	112602	701 W CENTRAL, COMANCHE	GASOLINE	8/27/1997	5B 2A	E,Q	
	TAD/WQPAS		TDA PESTICIDE SURVEY	4105505	WELL NO. 41-05-505 (SAMPLE 1171-91-003) "COMANCHE 31"	METOLACHLOR	9/4/1990	2D 1	V2.3	
			TDA PESTICIDE SURVEY	4105508	WELL NO. 41-05-508 (SAMPLE REP 2) "COMANCHE 9"	2,4,5-T	6/1/1987	2D 2B	E,Q,V2	
CONCHO	RMD/PST		BOB LOYD L P GAS CO	099689	HWY 83, PAINT ROCK HWY 83, PAINT ROCK	GASOLINE, DIESEL	7/19/1991	5B 1A	E,Q	
		*	IRBY OIL CO	110863	106 E BROADWAY, EDEN	GASOLINE	4/23/1996	2 2A	E,Q	
			REGAL OIL	113462	202 BROADWAY, EDEN	GASOLINE	9/25/1998	2 2A	E,Q	
			STATE LEAD PERFORMING	092044	EDEN, EDEN	UNKNOWN	6/28/1988	5B 6	E,Q	
COOKE	RMD/PST		BURTON OIL CO INC	108438	209 N FAIR ST, GAINESVILLE	GASOLINE	4/25/1994	2 2A	E,Q	
			CHAPMAN INC	109944	2205 N IH 35, GAINESVILLE	GASOLINE	9/21/1995	2 2A	E,Q	
			CITY OF GAINESVILLE	098772	601 N IH 35, GAINESVILLE	GASOLINE	4/30/1991	2 6	E,Q	
			DOUGLASS DISTRIBUTING CO	098931	525 DAVIS ST, GAINESVILLE	DIESEL	5/4/1991	2 4	E,Q	
			EL PASO CORP	112806	406 N GRAND, GAINESVILLE	GASOLINE	9/11/1997	2 2A	E,Q	
			GAINESVILLE FUEL INC	112697	1401 E HWY 82, GAINESVILLE	GASOLINE, DIESEL	10/6/1997	2 2A	E,Q	
			HERR OIL CO	110698	S IH 35, VALLEY VIEW S IH 35, VALLEY VIEW	GASOLINE	3/26/1996	2 2A	E,Q	
		*	THE BURLINGTON NORTHERN SF RR	115478	CUMMINGS ST, GAINESVILLE	GASOLINE, DIESEL	10/18/2001	1B 1A	E,Q	
			ULTRAMAR DIAMOND SHAMROCK	095030	1003 N GRAND, GAINESVILLE	GASOLINE	2/15/1990	2 6	E,Q	
	RMD/VC		SOUTHLAND PAINT COMPANY	0904	1101 SOUTHLAND DRIVE, GAINESVILLE	VOCS	12/29/1998	0 2	E	
CORYELL	RMD/CA		MCGREGOR NAVAL WEAPONS INDUSTRIAL RESERVE	30056	22145 ARNOLD CIR WACO 20670	ORGANICS, INORGANICS	3/1/1993	3A 2A, 3.4	E,Q,V2	
	RMD/PST		CIRCLE K CORP	092625	1200 MAIN ST, GATESVILLE	GASOLINE	5/6/1988	2 4	E,Q	
			GULF SERV U CENTER	097325	1111 E MAIN, GATESVILLE	GASOLINE, WASTE OIL	4/3/1990	5B 2A	E,Q	
			OGLESBY FOOD STORE	114775	BROADWAY, OGLESBY BROADWAY, OGLESBY		10/15/1999	2 6	E,Q	
COTTLE	RMD/PST		H L ADAMS DBA B & P FUEL	113385	820 EASLEY ST, PADUCAH	GASOLINE	9/17/1998	2 2A	E,Q	
			H L ADAMS DBA B & P FUEL	113386	922 EASLEY ST, PADUCAH	GASOLINE	8/7/1998	2 2A	E,Q	
CRANE	RMD/PST		F C BOLEN OIL CO INC	096556	601 GASTON, CRANE	GASOLINE, DIESEL	8/15/1990	2 2A	E,Q	

TABLE 1
GROUNDWATER CONTAMINATION CASE DESCRIPTIONS BY COUNTY
TEXAS NATURAL RESOURCE CONSERVATION COMMISSION

COUNTY	DIVISION	NEW CASES	FILE NAME	FILE NUMBER	LOCATION	CONTAMINATION DESCRIPTION	DATE	ENFORCEMENT STATUS	DATA QUALITY	SECTION 5.236?
CROSBY	RMD/PST		ABELL PREWITT IMPLEMENT	102660	104 W MAIN, CROSBYTON	GASOLINE, DIESEL	4/2/1992	2	2A	E,Q
		*	CROSBY COUNTY PRECINCT 2	094743	200 FRONT ST, CROSBYTON	GASOLINE	1/12/1990	2	6	E,Q
			ESTATE OF JOE M JACKSON	098081	HWY 62, CONE HWY 62, CONE	GASOLINE	2/25/1991	5B	2A	E,Q
			JIMMY DEWBRE	101301	505 W MAIN ST, CROSBYTON	GASOLINE	12/13/1991	5B	2A	E,Q
			REEVES TILLMAN	100382	311 W MAIN, CROSBYTON	GASOLINE	9/24/1991	2	2A	E,Q
			TXDOT	091589	100 MAINTENANCE CTR, RALLS	GASOLINE	8/1/1987	2	4	E,Q
	TAD/WQPAS	*	COOP TNRCC/TWDB	2313606	WELL NO. 23-13-606 (SAMPLE NO. 2313606) (2313606)[[Cone W.S.C.]	ATRAZINE	7/25/2001	1B	1B	E,Q,V2
CULBERSON	RMD/PST		VAN HORN STATE BANK	114440	801 E BROADWAY, VAN HORN		1/29/1999	2	6	E,Q
DALLAM	RMD/PST		DALHART CONSUMERS FUEL ASSOC	112159	N HWY 87, DALHART N HWY 87, DALHART	UNKNOWN	3/12/1997	2	2A	E,Q
			DALHART CONSUMERS FUEL ASSOC	115218	N HWY 87, DALHART N HWY 87, DALHART		7/13/2001	2	6	E,Q
			DB & E	107386	905 N HWY 87, DALHART	GASOLINE, DIESEL	9/30/1993	5B	2A	E,Q
			SAM & GERRIE PUTTS ESTATE	115152	N HWY 87, DALHART N HWY 87, DALHART		5/3/2001	1B	1A	E,Q
			STATE LEAD PERFORMING	111835	TRINIDAD, DALHART TRINIDAD, DALHART	UNKNOWN	11/6/1996	5B	2A	E,Q
DALLAS	FOD		BUILDERS TRANSPORT/JAY LINES	73252	3413 ROY ORR BOULEVARD, GRAND PRAIRIE	VOC	8/15/1990	2C	2A	E
			SOUTHFAIR COMMUNITY DEVELOPMENT COR	T0535	OAK LANE AND MEYERS, DALLAS, TEXAS DALLAS	SOLVENTS	11/28/1995	0	0	E
	RMD/CA		ALLIED RADIATOR SERVICE	39166	2006 N BECKLEY DALLAS 75208	BTEX, TPH	1/28/1999	3B	2A	E,Q,V2
			ARAMARK UNIFORM SERVICE	55207	1701 CHESTNUT ST DALLAS 75226	TRICHLOROETHYLENE, ORG COMPOUND	4/11/1988	2B	5	EQV
			ASHLAND CHEMICAL CO	32371	3301 WOOD DR GARLAND 75041	METHANOL, XYLENE, ETHYLBENZENE, TOLUENE, TETRACHLOROETHENE	5/1/1992	3C	2A	E,Q
			AVIALL SERVICES INC	30430	6114 FOREST PARK RD DALLAS 75235	JET FUEL, TCE, HALOCARBONS	12/1/1989	0	6D	EQV3
			AVILES BODY SHOP CONOVER SITE	80084	129 SE 17TH ST GRAND PRAIRIE			2B	2B	
			BAYLOR HEALTH CARE SYSTEMS INC	T1265	3434 LIVE OAK AVE DALLAS 75204	CHLORINATED HYDROCARBONS	1/26/1999	1A	2	E 2
			BROCKWAY STANDARD	30648	FARMERS BRANCH	LEAD	6/6/2002	OA	2	E
			DAL-TILE CORP	37369	7834 CF HAWN FWY DALLAS 75217	LEAD	4/1/1991	3B	3	E
			DAL-TILE CORP (PLEASANT RUN SITE)	39971	PLEASANT RUN RD DALLAS 75215	LEAD	5/7/1997	3B	5	EQ
			DAL-TILE CORP (WALTON LANDFILL)	39972	14550 KLEBERG RD DALLAS 75253	METALS - PB; ZN	5/1/1993	3B	5	EVQ2
			DALLAS AREA RAPID TRANSIT	84526	3021 OAK LAWN AVE DALLAS 75226	TCE AND DAUGHTER COMPOUNDS	3/12/1992	2A	1B,2B	E
			DALLAS AREA RAPID TRANSIT	T1582	1120 E CLARENDON DR DALLAS	LNAPL, VOCS, TPH, METALS	8/23/1999	1B	2A	E,Q
			DALLAS NAVAL AIR STATION	65033	JEFFERSON AVE DALLAS 75211	HYDROCARBONS, VOC, TCE	7/18/1986	3A	3,4	E,Q,V,3
			DALLAS-FORT WORTH INTERNATIONAL AIRPORT	72593	3200 E AIRFIELD DR DFW AIRPORT 75261	PETROLEUM HYDROCARBONS	6/29/1998	3B	2A,3,4	EQV2
		*	DIXIE METALS CO	30136	3030 MCGOWAN RD DALLAS 75216	SULFATES, PB, CD	4/17/1985	3B	5	EQV
		*	EKCO/GLACO	T1567	3100 BLOCK IRVING BLVD IRVING	VOCS	11/3/1998	OA	2A	E
		*	EXPLORER PIPELINE	T0892	ROW IRVING	VOCS, BTEX, MTBE	6/3/1996	OA	2A	E
			FAISON-STONE ELM STREET GARAGE	T1559	ELM ST DALLAS 75201	VOCS	11/1/1996	OA	6	E,V3
			FLINT INK CORP	30371	3413 ROYALTY ROW IRVING 75062	TPH; VOCS; CHLORINATED HYDROCARBONS	2/21/1992	2B	2A	EQV
			FLINT INK CORP	30656	3120 HALIFAX ST DALLAS 75247	PCE, TCE, PHASE SEPARATED HYDROCARBONS	1/13/1993	2B	2B	E
			HAYMAN ESTATE & ADJACENT PROPERTIES	T0661	6415 CEDAR SPRINGS RD DALLAS 75235	PCP, CHROMIUM	8/1/1996	OA	2A, 3	EQV
			LANE CONTAINER CO	39407	11180 DENTON DR DALLAS 75229	TPH, PENTACHLOROPHENOL.	10/17/1990	3B	2A	EQ

TABLE 1
GROUNDWATER CONTAMINATION CASE DESCRIPTIONS BY COUNTY
TEXAS NATURAL RESOURCE CONSERVATION COMMISSION

COUNTY	DIVISION	NEW CASES	FILE NAME	FILE NUMBER	LOCATION	CONTAMINATION DESCRIPTION	DATE	ENFORCEMENT STATUS	DATA QUALITY	SECTION 5.236?
DALLAS	RMD/CA		LOCKHEED MARTIN VOUGHT SYSTEMS	32208	1701 W MARSHALL GRAND PRAIRIE 75051	TCE,DCE	8/7/1992	2B 3	E	
			LUCENT TECHNOLOGIES INC	86848	3000 SKYLINE DR MESQUITE 75149	TETRACHLOROETHYLENE, SOLVENTS	11/3/1983	3C 5	EQV	
			MOBIL OIL CORP (C/O NDEE ENVIRONMENTAL)	31663	4200 SINGLETON BLVD DALLAS 75212	BTEX	6/1/1991	0A 2	E2	
			MURDOCK MACHINE & ENGINEERING CO	30743	5100 AIRPORT FWY IRVING 75062	TCE,DCE,VC,SOLVENTS,TPH	10/20/1990	3B 5	EQ	
			NATIONAL METAL FINISHING INC	35454	2929 BARGE LN DALLAS 75212	VOC, TCE	10/12/1999	3B 2A	V1	
			NL INDUSTRIES	38182	1000 SARGENT RD DALLAS 75203	LEAD	10/10/1991	3B 4	EQ	
			OCCIDENTAL CHEMICAL CORP	30914	8800 S CENTRAL EXPY DALLAS 75215	AS, PH	2/17/1994	2 5	EV	
			OLIVER RUBBER CO	70849	6820 FOREST PARK RD DALLAS 75235	TCE, BTEX	8/8/1994	1 4	E	
			PRINTPACK INC	31666	2006 S GREAT SOUTHWEST PKWY GRAND PRAIRIE 75051	SOLVENTS: N PROPYL ACETATE, TOLUENE, & ISOPROPYL ALCOHOL	7/1/1989	2B 6A	E,Q	
			QUEBECOR PRINTING DALLAS INC	30753	4800 SPRING VALLEY RD DALLAS 75240	BETX, TPH	7/22/1992	2 5	E	
			RHEACO INC.	37416	1801 WEST JEFFERSON AVE. GRAND PRAIRIE	VOC'S	4/1/2002	2A 2A	E,Q,V	
			SAFETY KLEEN CORP	55194	2130-A E GRAUWYLER RD IRVING 75061	VOCS,TCE	9/25/1998	3A 3,4,5	E,Q	
			SARGENT-SOWELL INC	30460	1172 107TH ST GRAND PRAIRIE 75050	XYLENE,MIDRANGE HYDROCARBONS, FREE PRODUCT	8/10/1980	2C 4	EQV2	
			STAR ENTERPRISE INC	31775	3900 SINGLETON BLVD DALLAS 75212	GASOLINE CONSTITUENTS	5/8/1990	0A 2A	E	
			SUPERIOR COATING INC	34561	7330 CF HAWN FWY DALLAS 75217	BTEX	9/1/1986	2B 2	EQV23	
			TERRIS LLC (FMR HEAT ENERGY ADVANCED TECHNOLOGY INC)	50029	4460 SINGLETON BLVD DALLAS 75212	ORG. METALS	11/5/1999	3A 2	E	
			TEXAS INSTRUMENTS INC	37456	8405 LEMMON AVE DALLAS 75209	XYLENES, TOLUNES, MEK,	11/23/1999			
			TOWN & COUNTRY CLEANERS	55312	11834 INWOOD ROAD DALLAS	VOC	2/15/2002	0A 2A	E	
			TURNPIKE DISTRIBUTION CENTER	T1589	2271 FRENCH SETTLEMENT RD DALLAS	TPH	10/5/1998	0A 2A	EV2	
			UNIVAR USA INC.	31657	4707 ALPHA RD FARMERS BRANCH 75234	CHLORONATED SOLVENTS, HYDROCARBONS	1/1/1997	3B 5	EQV23	
			US NAVAL WEAPONS INDUSTRIAL RESERVE DALLAS (NORTHROP GRUMMAN	31268	9314 W JEFFERSON BLVD DALLAS 75211	TCE, VOC'S, CHROMIUM	1/11/1994	3A 2,3,4	E,Q,V,2	
			US NAVAL WEAPONS INDUSTRIAL RESERVE DALLAS (NORTHROP GRUMMAN	31268	9314 W JEFFERSON BLVD DALLAS 75211	VOC'S,TCE, CHROMIUM	1/23/1987	3A 2,3,4	E,Q,V,2	
			WELLMARK INTERNATIONAL	30702	12200 DENTON DR DALLAS 75234	ORGANICS, SOLVENTS, PESTICIDES	6/14/1991	3B 5	E	
			WEST DALLAS-NORTH TEXAS	52070	505 IDLEWILD RD GRAND PRAIRIE 75051	LEAD	10/14/1991	2A 5	EQ	
	RMD/PST		7 ELEVEN INC	091084	3407 HUDNALL, DALLAS	GASOLINE	5/27/1986	2D 2A	E,Q	
			7 ELEVEN INC	101557	2890 W LOOP 12, DALLAS	GASOLINE	1/16/1992	2 2A	E,Q	
			7 ELEVEN INC	107843	8001 LEMMON AVE, DALLAS	AV-GAS	10/12/1993	2D 2A	E,Q	
			7 ELEVEN INC	108866	111 N CARROLL, DALLAS	GASOLINE	9/15/1994	2 2A	E,Q	
			7 ELEVEN INC	108906	10201 LAKE JUNE, DALLAS	GASOLINE	12/1/1994	2 2A	E,Q	
			7 ELEVEN INC	109120	5406 HARRY HINES, DALLAS	GASOLINE	2/7/1995	2 2A	E,Q	
			7 ELEVEN INC	110578	7037 LAKE JUNE, DALLAS	UNKNOWN	3/20/1996	2 2A	E,Q	
			7 ELEVEN INC	110685	2223 S BECKLEY, DALLAS	UNKNOWN	3/28/1996	2 2A	E,Q	
			7 ELEVEN INC	110722	1023 HAMPTON RD, DALLAS	GASOLINE	3/25/1996	2 6	E,Q	
			7 ELEVEN INC	112300	2515 INWOOD, DALLAS	GASOLINE	5/6/1997	2 2A	E,Q	
			7 ELEVEN INC	113259	6748 SHADYBROOK, DALLAS	GASOLINE	6/10/1998	2 6	E,Q	
			7 ELEVEN INC	114897	211 S BECKLEY, DALLAS	UNKNOWN	3/15/2000	2 2A	E,Q	
			7 ELEVEN INC	115086	2220 MARSH LN, CARROLLTON	GASOLINE	11/14/2000	2 2A	E,Q	
			7 ELEVEN INC	115607	2720 N MACARTHUR, IRVING	GASOLINE	4/5/2002	1B 1A	E,Q	
			A & S PROPERTIES	113585	801 W MAIN ST, GARLAND	GASOLINE	11/5/1998	2 6	E,Q	
			ABED AMMOURI	113769	12331 LAKE JUNE, BALCH SPRINGS	GASOLINE	12/9/1998	2 6	E,Q	
			ADDISON AVIATION CHERRY AIR	112934	15405 ADDISON RD, ADDISON	JET FUEL	1/30/1998	2 2A	E,Q	
			AETNA LIFE INSURANCE CO	096423	2727 IH 635, FARMERS BRANCH	DIESEL	7/5/1990	2 2A	E,Q	
			AGTX ANG	097412	8150 W JEFFERSON BLVD, DALLAS	DIESEL	12/4/1990	1B 1A	E,Q	
			ALADDIN CAR WASH	093302	3541 FOREST LN, DALLAS	GASOLINE	7/25/1989	2 2A	E,Q	
			ALAMO RENT A CAR	111143	7650 ESTERS RD, IRVING	UNKNOWN	6/4/1996	2 2A	E,Q	
			ALBERTSONS INC	115500	1406 W WALNUT ST, GARLAND	GASOLINE	5/30/2002	1B 1A	E,Q	
			ALYKA INC	107684	11038 HARRY HINES BLVD, DALLAS	GASOLINE	1/18/1994	2 2A	E,Q	

TABLE 1
GROUNDWATER CONTAMINATION CASE DESCRIPTIONS BY COUNTY
TEXAS NATURAL RESOURCE CONSERVATION COMMISSION

COUNTY	DIVISION	NEW CASES	FILE NAME	FILE NUMBER	LOCATION	CONTAMINATION DESCRIPTION	DATE	ENFORCEMENT STATUS	DATA QUALITY	SECTION 5.236?
DALLAS	RMD/PST									
		*	AMERICAN BUS SALES ASSOC	115407	122 N LANCASTER AVE., DALLAS	UNKNOWN	3/4/2002	2	2A	E,Q
		*	ANDERSON AUTO	103854	104 N WALKER, MESQUITE	GASOLINE	8/9/1992	1B	1A	E,Q
			ANTHONY ABRAHAM ENTERPRISES	091852	5200 W AIRPORT FWY, IRVING	DIESEL	4/19/1988	1B	1A	E,Q
			ARAMARK UNIFORM SERVICES	091487	1900 EMPIRE CENTRAL, DALLAS	GASOLINE	9/10/1987	2	2A	E,Q
			ARTURO GOMEZ	105816	2420 VALWOOD PKWY, FARMERS BRANCH	GASOLINE	12/22/1992	2	2A	E,Q
			ASLAN RAFIZADEH	096279	2409 VALWOOD PKWY, DALLAS	GASOLINE	12/11/1989	2	2A	E,Q
			AT&T TELECABLE INC	106718	1776 N GREENVILLE AVE, RICHARDSON	GASOLINE	4/13/1993	2	6	E,Q
			ATOFINA PETROCHEMICALS INC	114600	401 SE 8TH, GRAND PRAIRIE		5/28/1999	2	2A	E,Q
			ATOFINA PETROCHEMICALS INC	091604	1901 N STAR RD, GARLAND	GASOLINE	11/18/1984	2	6	E,Q
			ATOFINA PETROCHEMICALS INC	113755	2745 W NORTHWEST FWY, DALLAS	GASOLINE	12/8/1998	2	2A	E,Q
			ATOFINA PETROCHEMICALS INC	113876	918 NE 8TH, GRAND PRAIRIE	GASOLINE, DIESEL	1/4/1999	2	2A	E,Q
			ATOFINA PETROCHEMICALS INC	114029	2702 VALWOOD PKWY, FARMERS BRANCH	GASOLINE	1/6/1999	2	2A	E,Q
			ATOFINA PETROCHEMICALS INC	114030	555 W ARAPAHO, RICHARDSON	GASOLINE, DIESEL	1/6/1999	1B	1A	E,Q
			AVENUE D CORP	096808	418 W AVE D, GARLAND	GASOLINE	9/18/1990	2	2A	E,Q
			AVIS RENT A CAR SYSTEM INC	113133	7020 CEDAR SPRINGS, DALLAS	GASOLINE	4/28/1998	2	2A	E,Q
			AZARI AHMAD	106272	322 CADIZ, DALLAS	GASOLINE	2/2/1993	2	4	E,Q
			B J EPLEY	102140	2102 SINGLETON BLVD, DALLAS	GASOLINE	2/20/1992	2	2A	E,Q
			B J K LTD	113751	1350 E BELT LINE RD, DALLAS	GASOLINE	12/2/1998	2	6	E,Q
			BASN CORP	100593	3710 LIVE OAK, DALLAS	GASOLINE	10/9/1991	1B	1A	E,Q
			BAY REALTY CO	098126	101 TURTLE CREEK BLVD, DALLAS	GASOLINE	3/5/1991	1B	1A	E,Q
			BEENE BUDDY	092510	9405 WEBB CHAPEL RD, DALLAS	GASOLINE	12/19/1988	2	2A	E,Q
			BILLY HEWITT	114136	5505 MAPLE AVE, DALLAS	GASOLINE	1/7/1999	2	2A	E,Q
		*	BLACKBURN CENTRAL HOLDINGS	115573	MCKINNEY AVE, DALLAS	UNKNOWN	9/17/2002	1B	1A	E,Q
			BOLIN OIL CO INC	113647	201 HWY 78, WYLIE	GASOLINE	11/23/1998	2	2A	E,Q
			BORDEN INC	097460	5327 S LAMAR ST, DALLAS	GASOLINE	11/8/1990	2	2A	E,Q
			BORING & TUNNELING CO AMERICA	113348	3519 BANNING, DALLAS	GASOLINE, DIESEL	7/17/1998	2	4	E,Q
			BRIGHT TRUCKING	112718	3020 IRVING BLVD, DALLAS	GASOLINE	10/15/1997	2	2A	E,Q
			C R STEELE	113055	3800 HATCHER ST, DALLAS	GASOLINE	3/24/1998	1B	1A	E,Q
			CABAJ WILLIAM S	092111	1605 N HAMPTON RD, DESOTO	UNKNOWN	8/18/1988	1B	6	E,Q
			CAR WASH SYSTEMS INC	097016	6541 SKILLMAN ST, DALLAS	GASOLINE	8/29/1990	1B	1A	E,Q
		*	CENTER AMERICA PROPERTY TRUST	114128	2150 LLEWELLYN, DALLAS	GASOLINE	1/6/1999	2	2A	E,Q
			CENTER AMERICA PROPERTY TRUST	114129	2204 LLEWELLYN, DALLAS	GASOLINE	1/6/1999	2	2A	E,Q
		*	CENTER AMERICAN PROPERTY TRUST	114127	1947 LLEWELLYN, DALLAS	GASOLINE	1/6/1999	2	2A	E,Q
			CHARLIE SUBLETT	112993	900 E GRAUWYLER, IRVING	GASOLINE, DIESEL, WASTE OIL	3/5/1998	2	4	E,Q
			CHARLIE WEBSTER	114134	3901 W JEFFERSON, COCKRELL HILL	GASOLINE, WASTE OIL	1/7/1999	2	6	E,Q
			CHASE TEXAS COMMERCE BANK	112936	149 E IRVING BLVD, IRVING	GASOLINE	1/30/1998	2	6	E,Q
			CHEVRON PRODUCTS CO	092955	1300 N ZANG BLVD, DALLAS	GASOLINE	4/11/1989	2	6	E,Q
			CHEVRON PRODUCTS CO	097465	201 CORINTH, DALLAS	GASOLINE, DIESEL	12/5/1990	2	2A	E,Q
			CHEVRON PRODUCTS CO	099148	10800 FERGUSON, DALLAS	GASOLINE	5/24/1991	2	6	E,Q
			CHEVRON PRODUCTS CO	100251	101 W CAMPBELL RD, RICHARDSON	GASOLINE	9/9/1991	2	2A	E,Q
			CHEVRON PRODUCTS CO	103583	934 E IRVING BLVD, IRVING	GASOLINE	6/19/1992	2	2A	E,Q
			CHEVRON PRODUCTS CO	104467	2860 E LEDBETTER DR, DALLAS	GASOLINE	8/25/1992	2	2A	E,Q
			CHEVRON PRODUCTS CO	106543	1320 W MILLER RD, GARLAND	GASOLINE	4/28/1993	2	2A	E,Q
			CHEVRON PRODUCTS CO	107091	8210 S LANCASTER RD, DALLAS	GASOLINE	5/4/1993	2	6	E,Q
			CHEVRON PRODUCTS CO	110200	1016 W AIRPORT FWY, DALLAS	GASOLINE	12/18/1995	2	2A	E,Q
			CHEVRON PRODUCTS CO	110535	1520 N LOOP 12, DALLAS	GASOLINE	2/15/1996	2	2A	E,Q
			CHEVRON PRODUCTS CO	110655	11801 WEBB CHAPEL, DALLAS	UNKNOWN	3/28/1996	2	2A	E,Q
		*	CHILDRENS MEDICAL CENTER	112075	1935 MOTOR ST, DALLAS	DIESEL	1/27/1997	2	2A	E,Q
			CITY OF CARROLLTON	113468	2155 SANDY LAKE RD, CARROLLTON	GASOLINE	9/23/1998	2	2A	E,Q
			CITY OF DALLAS	091507	5000 DOLPHIN RD, DALLAS	GASOLINE	10/6/1987	2	2A	E,Q
			CITY OF DALLAS	094653	2761 MUNICIPAL, DALLAS	DIESEL, GASOLINE, WASTE OIL	12/27/1989	2	2A	E,Q
			CITY OF DALLAS	101917	8935 ADLORA, DALLAS	OTHER	1/28/1992	2	2A	E,Q
			CITY OF DALLAS	102184	2630 SHORECREST, DALLAS	GASOLINE, DIESEL	3/9/1992	2	2A	E,Q
			CITY OF DALLAS	102581	8401 DOUGLAS, DALLAS	DIESEL	2/27/1992	2	2A	E,Q
			CITY OF DALLAS	103878	2426 HATCHER ST, DALLAS	GASOLINE, DIESEL	6/19/1992	1B	1A	E,Q
			CITY OF DALLAS	107487	3111 DAWSON ST, DALLAS	GASOLINE	11/17/1993	1B	1A	E,Q
			CITY OF DALLAS	110872	2734 BROOKFIELD, DALLAS	UNKNOWN	2/21/1996	2	2A	E,Q
			CITY OF FARMERS BRANCH	100260	2535 VALLEY VIEW, FARMERS BRANCH	GASOLINE, DIESEL	9/9/1991	5B	6	E,Q

TABLE 1
GROUNDWATER CONTAMINATION CASE DESCRIPTIONS BY COUNTY
TEXAS NATURAL RESOURCE CONSERVATION COMMISSION

COUNTY	DIVISION	NEW CASES	FILE NAME	FILE NUMBER	LOCATION	CONTAMINATION DESCRIPTION	DATE	ENFORCEMENT STATUS	DATA QUALITY	SECTION 5.2367
DALLAS	RMD/PST									
			CITY OF RICHARDSON	114083	1260 COLUMBIA DR, RICHARDSON	GASOLINE	1/7/1999	2	2A	E.Q
			CITY OF SEAGOVILLE	106835	100 N WATSON, SEAGOVILLE	GASOLINE, DIESEL	7/28/1993	2	2A	E.Q
			COLEMAN RED	100175	6930 HARRY HINES BLVD, DALLAS	GASOLINE	9/17/1991	2	2A	E.Q
			COM TRANS INVESTMENT PROP LLC	112956	4211 IRVING BLVD, DALLAS	GASOLINE	2/5/1998	2	6	E.Q
			COMMERCIAL NET LEASE REALTY	115322	10014 GARLAND RD, DALLAS	GASOLINE, WASTE OIL	9/6/2001	2	6	E.Q
			CONOCO INC	095423	5707 BROADWAY BLVD, GARLAND	GASOLINE	5/9/1990	2	2A	E.Q
			CONOCO INC	104012	1725 E MAIN, GRAND PRAIRIE	GASOLINE	7/30/1992	2	6	E.Q
			CONOCO INC	108053	8505 LAKE JUNE RD, DALLAS	GASOLINE	5/26/1994	2	2A	E.Q
			CONOCO INC	113417	2020 N BELT LINE, MESQUITE	GASOLINE, DIESEL	9/2/1998	1B	1A	E.Q
			CONOCO INC	115001	3003 S BUCKNER BLVD, DALLAS	UNKNOWN	7/10/2000	1B	1A	E.Q
			CONSOLIDATED FREIGHTWAYS	091530	3925 SINGLETON BLVD, DALLAS	UNKNOWN	11/17/1987	2	4	E.Q
			COX BILLY D	112211	10606 GOODNIGHT LN, DALLAS	UNKNOWN	4/4/1997	5B	2A	E.Q
			CULLUM COMPANIES INC	091679	2600 MCCREE RD, DALLAS	GASOLINE	2/1/1988	2	6	E.Q
			CURTS OIL CO	106260	506 N 1ST ST, GARLAND	GASOLINE	3/2/1993	2	2A	E.Q
			DALLAS AREA RAPID TRANSIT	093873	4127 ELM ST, DALLAS	DIESEL	10/28/1989	2	2A	E.Q
			DALLAS AREA RAPID TRANSIT	106366	13315 ELDER, FARMERS BRANCH	GASOLINE	11/12/1992	2	6	E.Q
			DALLAS AREA RAPID TRANSIT	108257	1200 E JEFFERSON, DALLAS	DIESEL	12/9/1994	2	2A	E.Q
			DALLAS AREA RAPID TRANSIT	108595	2411 BRYAN ST, DALLAS	WASTE OIL, HYDR FLUID	9/8/1994	2	2A	E.Q
			DALLAS COUNTY	092263	4403 W ILLINOIS AVE, DALLAS	GASOLINE, DIESEL, WASTE OIL	10/27/1988	2	2A	E.Q
			DALLAS COUNTY COMMUNITY COLLEGE	115448	12800 ABRAMS RD, DALLAS	HYDR FLUID	2/8/2002	1B	1A	E.Q
			DALLAS COUNTY SCHOOLS	104505	2908 E 11TH ST, DALLAS	GASOLINE	9/2/1992	2	2A	E.Q
			DALLAS DIOCESAN CEMETARIES	114453	3235 LOMBARDY LN, DALLAS		2/12/1999	2	2A	E.Q
			DALLAS NAVAL AIR STATION	097921	JEFFERSON ST, DALLAS JEFFERSON ST, DALLAS	DIST F OIL	1/29/1991	2	6	E.Q
			DALLAS NAVAL AIR STATION	104703	9314 W JEFFERSON STE 39, DALLAS	DIESEL	10/19/1992	2	6	E.Q
			DALLAS NAVAL AIR STATION	104705	9314 W JEFFERSON STE 39, DALLAS	DIESEL	10/19/1992	2	6	E.Q
			DALLAS NAVAL AIR STATION	104909	BLDG 169, DALLAS BLDG 169, DALLAS	WASTE OIL, JET FUEL	10/9/1992	1B	1A	E.Q
			DALLAS NAVAL AIR STATION	113333	8100 W JEFFERSON AVE, DALLAS	GASOLINE, WASTE OIL	7/10/1998	2	2A	E.Q
			DALLAS ROADSTER	114974	404 N CENTRAL EXPY, RICHARDSON	UNKNOWN	5/30/2000	1B	1A	E.Q
			DALLAS TUNE UP	109020	10908 GARLAND RD, DALLAS	WASTE OIL	1/27/1995	2	2A	E.Q
			DAVID DEARING	101691	418 CORINTH ST, DALLAS	GASOLINE	1/31/1992	2	4	E.Q
			DAVID FRANKLIN	114452	4718 ALMOND, DALLAS		2/12/1999	2	2A	E.Q
			DAVID KIM	114939	830 SW 3RD ST, GRAND PRAIRIE	UNKNOWN	3/27/2000	2	2A	E.Q
			DAWSON INTERNATIONAL INC	112519	3060 IRVING BLVD, DALLAS	GASOLINE	7/22/1997	2	2A	E.Q
			DEALY LTD INC	113336	2006 N BECKLEY, DALLAS	GASOLINE	7/15/1998	2	2A	E.Q
			DEE & DEE OIL CO	092773	3525 W LEDBETTER, DALLAS	GASOLINE	3/28/1989	2	6	E.Q
			DEE & DEE OIL CO	112369	726 N MAIN, DUNCANVILLE	GASOLINE	6/11/1997	2	2A	E.Q
			DELO DONALD	091303	237 CENTERVILLE RD, GARLAND	UNKNOWN	5/14/1987	1B	1A	E.Q
			DELTA BRANDS INC	111800	2204 CENTURY CENTER BLVD, IRVING	GASOLINE, DIESEL	10/11/1996	2	6	E.Q
			DEPENDABLE AUTO SHIPPERS	105921	3020 E HWY 80, MESQUITE	DIESEL, WASTE OIL	2/1/1993	2	2A	E.Q
			DFW INTERNATIONAL AIRPORT	112724	TERMINAL 2 E S G S E, DFW AIRPORT	OTHER	10/21/1997	2	2A	E.Q
			DFW INTERNATIONAL AIRPORT BD	091770	TERMINAL 2 E S G S E, DFW AIRPORT	UNKNOWN	3/11/1988	1B	1A	E.Q
			DIAMOND SHAMROCK	092938	6520 LAKE JUNE RD, DALLAS	GASOLINE	3/28/1989	2	2A	E.Q
			DIAMOND SHAMROCK	113111	7325 FERGUSON RD, DALLAS	GASOLINE	4/15/1998	2	2A	E.Q
			DIAMOND SHAMROCK	113472	2495 W HWY 303, GRAND PRAIRIE	GASOLINE	9/25/1998	2	2A	E.Q
			DIAMOND SHAMROCK	113547	1430 GALLOWAY RD, MESQUITE	GASOLINE	10/21/1998	2	2A	E.Q
			DIAMOND SHAMROCK REF & MKTG CO	091371	1300 BELT LINE RD, CARROLLTON	GASOLINE	7/6/1987	2	2A	E.Q
			DIAMOND SHAMROCK REF & MKTG CO	096078	2655 ROYAL LN, DALLAS	GASOLINE	6/26/1990	2	2A	E.Q
			DIAMOND SHAMROCK REF & MKTG CO	106722	820 N FITZHUGH, DALLAS	GASOLINE	10/28/1992	2	2A	E.Q
			DIAMOND SHAMROCK REF & MKTG CO	109086	2403 N FITZHUGH, DALLAS	GASOLINE	1/25/1995	2	2A	E.Q
			DIAMOND SHAMROCK REF & MKTG CO	109706	3341 TOWN EAST BLVD, MESQUITE	GASOLINE	7/17/1995	2	2A	E.Q
			DICK HAMILTON	113464	4847 SCYENE RD, DALLAS	GASOLINE	9/23/1998	2	2A	E.Q
			DIXIE FAMILY LIMITED 3	113014	1639 MARKET CENTER BLVD, DALLAS	GASOLINE	3/10/1998	2	2A	E.Q
			DOLLAR MART WHOLESALE	104686	1433 S BELT LINE, MESQUITE	GASOLINE	9/12/1992	2	2A	E.Q
			DRESSER INDUSTRIES INC	092054	1501 AKARD ST, DALLAS	GASOLINE	6/30/1988	2	6	E.Q
			DUNLAP SWAIN	114846	11804 INWOOD RD, DALLAS	GASOLINE	12/14/1999	2	2A	E.Q
			DUNLAP SWAIN TIRE CO	115363	5704 E LOVERS LN, DALLAS	UNKNOWN	1/14/2002	1B	1A	E.Q
			EASTERN HILLS COUNTRY CLUB	113122	3000 S COUNTRY CLUB DR, GARLAND	GASOLINE	4/28/1998	1B	1A	E.Q

TABLE 1
GROUNDWATER CONTAMINATION CASE DESCRIPTIONS BY COUNTY
TEXAS NATURAL RESOURCE CONSERVATION COMMISSION

COUNTY	DIVISION	NEW CASES	FILE NAME	FILE NUMBER	LOCATION	CONTAMINATION DESCRIPTION	DATE	ENFORCEMENT STATUS	DATA QUALITY	SECTION 5.236?
DALLAS	RMD/PST									
			EBRAHIM SAMI N	092988	10433 GARLAND RD, DALLAS	GASOLINE	4/18/1989	2	2A	E,Q
			EDDIE HAGAR LTD	109495	6100 CEDAR SPRINGS, DALLAS	WASTE OIL	5/17/1995	2	2A	E,Q
			ENVIRONMENTAL IMPACT	115329	2151 IRVING BLVD, DALLAS	UNKNOWN	1/7/2002	1B	1A	E,Q
			EXXON MOBIL	100130	3100 W MOCKINGBIRD, DALLAS	GASOLINE	9/9/1991	2	2A	E,Q
			EXXON MOBIL	114866	103 CEDAR RIDGE, DUNCANVILLE	GASOLINE	12/29/1999	2	2A	E,Q
			EXXONMOBIL	091936	3202 S LANCASTER, DALLAS	GASOLINE	5/19/1988	2	6	E,Q
			EXXONMOBIL	093712	12330 GREENVILLE AVE, DALLAS	GASOLINE	8/31/1989	2	2A	E,Q
			EXXONMOBIL	095029	1 45, WILMER I 45, WILMER	GASOLINE	2/20/1990	2	2A	E,Q
			EXXONMOBIL	106869	802 E HWY 303, GRAND PRAIRIE	GASOLINE	2/12/1993	2	2A	E,Q
			EXXONMOBIL	108678	9115 SCYENE RD, DALLAS	GASOLINE	1/27/1994	2	2A	E,Q
			EXXONMOBIL	110850	104 S IH 45, HUTCHINS	GASOLINE	4/15/1996	2	6	E,Q
			EXXONMOBIL	112317	3306 IRVING BLVD, DALLAS	UNKNOWN	5/15/1997	2	2A	E,Q
			EXXONMOBIL	112331	498 W IH 30, GARLAND	UNKNOWN	5/27/1997	2	2A	E,Q
			EXXONMOBIL	114560	2502 S CARRIER PKWY, GRAND PRAIRIE		4/29/1999	2	6	E,Q
			EXXONMOBIL	115012	3003 NORTHWEST HWY, DALLAS	GASOLINE	6/5/1999	2	6	E,Q
			EXXONMOBIL	115185	4200 ABRAMS RD, DALLAS	GASOLINE, HYDR FLUID	5/18/2001	1B	1A	E,Q
			EXXONMOBIL	115209	2960 N BELT LINE RD, IRVING	GASOLINE	1/8/2001	2	6	E,Q
			EXXONMOBIL	115455	4431 W WALNUT ST, GARLAND	GASOLINE	7/19/2000	2	2A	E,Q
			EXXONMOBIL	115548	100 W SANDY LAKE RD, COPPELL	GASOLINE	12/20/1999	2	2A	E,Q
			FIESTA MART INC	094762	9751 WEBB CHAPEL RD, DALLAS	GASOLINE	1/8/1990	2	2A	E,Q
			FISCA OIL CO INC	107037	301 S CENTRAL EXPY, RICHARDSON	GASOLINE	3/18/1993	2	6	E,Q
			FLEMING COMPANIES INC	109587	2600 MCCREE RD, DALLAS	GASOLINE, DIESEL	7/7/1995	2	2A	E,Q
			FRANCES COTTEN	113914	1908 N IH 35 E, CARROLLTON	GASOLINE, DIESEL	1/5/1999	2	2A	E,Q
			FRANK PARRA CHEVROLET	115131	1000 E AIRPORT FWY, IRVING		3/1/2001	1B	1A	E,Q
			FRAZIER MCCARTY	114077	121 MAIN ST, GARLAND	GASOLINE	1/7/1999	2	2A	E,Q
			G B SELF SERVE INC	110229	8320 SCEYENE RD, DALLAS	GASOLINE	4/28/1995	2	2A	E,Q
			G B SELF SERVE INC	112237	1501 PEACHTREE RD, BALCH SPRINGS	GASOLINE	4/2/1997	1B	1A	E,Q
			GAINES REAL ESTATE CO	114869	3701 ESTERS RD, IRVING	UNKNOWN	2/11/2000	2	2A	E,Q
			GARNET CORP	109920	4242 IRVING BLVD, DALLAS	DIESEL	9/5/1995	1B	1A	E,Q
			GENICO DISTRIBUTORS	111134	7047 BRUTON RD, DALLAS	UNKNOWN	6/12/1996	2	2A	E,Q
			GEORGE & NICHOLAS DIXIE	112189	1601 MARKET CENTER BLVD, DALLAS	UNKNOWN	3/18/1997	2	2A	E,Q
			GEORGE DUNN & JERALD MCHARGUE	113548	1934 E IRVING BLVD, IRVING	GASOLINE	10/21/1998	2	2A	E,Q
			GERALD WHITLOCK OIL CORP	112571	215 W COMMERCE ST, DALLAS	UNKNOWN	8/29/1997	5B	2A	E,Q
			GIFFORD HILL CONCRETE PRODUCTS	113920	1000 MACARTHUR BLVD, GRAND PRAIRIE	DIESEL, GASOLINE	1/5/1999	2	6	E,Q
			GILBERT AYALA	101698	101 W SIMMONDS, SEAGOVILLE	GASOLINE, UNKNOWN	3/16/1992	2	2A	E,Q
			GLITSCH INC	112389	4900 SINGLETON, DALLAS	GASOLINE	6/11/1997	2	2A	E,Q
			GLOVER AEROSPACE MACHINE	115244	210 S MOROCCO, DALLAS	GASOLINE, OTHER	6/7/2001	2	6	E,Q
			GODOFREDO CALVO	109061	2514 E MAIN, GRAND PRAIRIE	GASOLINE	2/17/1995	2	2A	E,Q
			GOOD LUCK OIL CO	112617	4515 W MOCKINGBIRD, DALLAS	GASOLINE	9/11/1997	2	6	E,Q
			GOOD LUCK OIL CO	112618	4217 2ND AVE, DALLAS	GASOLINE	9/15/1997	2	2A	E,Q
			GOOD LUCK OIL CO	113012	353 SINGLETON, DALLAS	GASOLINE	3/10/1998	2	2A	E,Q
			GRAND DALLAS WAREHOUSE	113004	5200 E GARLAND AVE, DALLAS	GASOLINE	3/9/1998	2	6	E,Q
			OAKTREE							
			HAILE GEREZGIHER	114088	4131 HATCHER ST, DALLAS	GASOLINE	1/7/1999	2	2A	E,Q
			HARGROVE ELECTRIC CO	114546	1522 MARKET CENTER BLVD, DALLAS		4/14/1999	1B	1A	E,Q
			HAROLD LEWIS	104581	BELTLINE RD, DALLAS BELT LINE RD, DALLAS	UNKNOWN	9/9/1992	2	2A	E,Q
			HERTZ CORP	096455	7212 CEDAR SPRINGS, DALLAS	GASOLINE	8/10/1990	2	4	E,Q
			HICKEY REAVES E	091625	508 W AVE D, GARLAND	GASOLINE	11/15/1987	1B	1A	E,Q
			INTERCONTINENTAL MFG CO	096016	1502 N 5TH ST, GARLAND	UNKNOWN	5/31/1990	2	2A	E,Q
			IRVING AUTO STATION	093069	826 W SHADY GROVE RD, IRVING	GASOLINE	5/8/1989	2	2A	E,Q
			J C HARDEN	103398	1121 JEFFERSON, GRAND PRAIRIE	WASTE OIL	7/15/1992	2	2A	E,Q
			J P DISCOUNT WON DUK JANG	114442	9757 WEBB CHAPEL RD, DALLAS		2/1/1999	1B	1A	E,Q
			JESSE HALL	112348	120 E PLEASANT RUN, LANCASTER	GASOLINE	6/2/1997	2	6	E,Q
			JESWOOD OIL CO	114302	2570 WALNUT HILL, DALLAS	GASOLINE	1/11/1999	2	6	E,Q
			JEFF LUBE INTERNATIONAL INC	109525	2645 S BUCKNER BLVD, DALLAS	WASTE OIL, GASOLINE	5/19/1995	2	2A	E,Q
			JIM SNOW	114954	5006 S LAMAR, DALLAS	UNKNOWN	5/17/2000	1B	1A	E,Q
			JOHN BENDA INVESTMENTS	108775	10025 HARRY HINES BLVD, DALLAS	GASOLINE	9/7/1994	2	2A	E,Q
			JONES SID	105288	13317 KLEBERG, DALLAS	GASOLINE	10/30/1992	2	2A	E,Q
			JUDY IKELS	106146	2330 HARDWICK, DALLAS	GASOLINE	2/11/1993	2	2A	E,Q

TABLE 1
GROUNDWATER CONTAMINATION CASE DESCRIPTIONS BY COUNTY
TEXAS NATURAL RESOURCE CONSERVATION COMMISSION

COUNTY	DIVISION	NEW CASES	FILE NAME	FILE NUMBER	LOCATION	CONTAMINATION DESCRIPTION	DATE	ENFORCEMENT STATUS	DATA QUALITY	SECTION 5.236?
DALLAS	RMD/PST									
			KAJANI ENTERPRISE INC	113863	1129 E JEFFERSON, GRAND PRAIRIE		1/4/1999	2	2A	E,Q
			KASHISH CORP	112893	5112 W DAVIS ST, DALLAS	GASOLINE	1/22/1998	2	2A	E,Q
			KIDANE MARIAM	113902	2702 HATCHER ST, DALLAS	GASOLINE	1/5/1999	2	2A	E,Q
			KVN OIL	115106	2330 W AIRPORT FWY, IRVING	GASOLINE	5/12/2000	2	6	E,Q
			KWIK STOP STORES	113771	132 S CARROLL, DALLAS	GASOLINE	12/9/1998	2	2A	E,Q
			KWIK STOP STORES	113772	205 S CARROLL, DALLAS	GASOLINE	12/9/1998	2	2A	E,Q
			KWIK STOP STORES	113865	339 S INDUSTRIAL, DALLAS	GASOLINE	1/4/1999	2	6	E,Q
			KWIK STOP STORES	113866	1909 MARTIN LUTHER KING BLVD, DALLAS	GASOLINE	1/4/1999	2	6	E,Q
			L & M FAST LANE CONV STORES	100299	906 E SHADY GROVE RD, IRVING	GASOLINE, DIESEL	9/5/1991	2	2A	E,Q
			L H LACY CO	097598	11301 MATHIS AVE, DALLAS	GASOLINE	12/28/1990	2	6	E,Q
			L W MAY	096280	3421 S BRIERY RD, IRVING	GASOLINE, CHEMICAL	7/21/1989	2	2A	E,Q
			LACKEY OR STEPPER SEBASTIAN	112839	2210 HWY 175, SEAGOVILLE	GASOLINE	12/18/1997	2	2A	E,Q
			LAWLER PROPERTIES INC	112115	2034 W MAIN, GRAND PRAIRIE	GASOLINE, DIESEL	1/15/1997	2	2A	E,Q
			LE SON THANH	109513	4441 LAWNVIEW, DALLAS	GASOLINE	5/12/1995	2	2A	E,Q
			LEND LEASE TRUCKS INC	111082	4411 LESTON AVE, DALLAS	UNKNOWN	6/4/1996	2	4	E,Q
			LONGHORN INC	113528	10835 GRISSOM LN, DALLAS	GASOLINE	10/14/1998	2	2A	E,Q
			LTV AEROSPACE & DEFENSE	094669	9314 JEFFERSON, DALLAS	JET FUEL	1/15/1990	2	2A	E,Q
			LTV AEROSPACE & DEFENSE	096164	9314 W JEFFERSON, DALLAS	DIESEL	6/28/1990	1B	1A	E,Q
			LTV AEROSPACE & DEFENSE	096165	9314 W JEFFERSON, DALLAS	DIESEL	6/29/1990	2	2A	E,Q
			MAINTAIN INC	106297	2549 SOUTHWELL, DALLAS	GASOLINE	3/25/1993	2	2A	E,Q
			MALCOM AGESHEN	113922	727 ANN ARBOR, DALLAS	GASOLINE	1/5/1999	2	2A	E,Q
			MALCOM AGESHEN	113923	332 W COMMERCE, DALLAS	GASOLINE	1/5/1999	2	2A	E,Q
			MARIAN MURRAY	101987	1000 N INDUSTRIAL, DALLAS	GASOLINE	2/25/1992	2	2A	E,Q
			MARY E WILLIAMS	114589	1009 HILL ST, GRAND PRAIRIE		5/13/1999	5B	2A	E,Q
			MASTER HALCO INC	113957	8008 C F HAWN FWY, DALLAS	GASOLINE	1/5/1999	2	6	E,Q
			MCBRIDE ELECTRIC	112368	1039 N WALTON WALKER, IRVING	GASOLINE	6/11/1997	2	2A	E,Q
			MCKINNEY LUMBER & HARDWARE INC	104975	300 N MCDONALD, MCKINNEY	UNKNOWN	8/4/1992	2	6	E,Q
			METHODIST HOSPITALS DALLAS	098889	1303 N BECKLEY ST, DALLAS	GASOLINE	5/2/1991	2	4	E,Q
			METRO FOOD SHOPS INC	114545	3301 GASTON, DALLAS	GASOLINE	4/14/1999	2	6	E,Q
			METRO FORD	096736	4000 IRVING BLVD, DALLAS	GASOLINE	9/18/1990	2	2A	E,Q
			METRO PETROLEUM	091149	440 S BUCKNER BLVD, DALLAS	GASOLINE	11/5/1986	2	2A	E,Q
			MICHAEL MULUGHETA	114062	106 S FITZHUGH, DALLAS	GASOLINE	1/6/1999	2	2A	E,Q
			MILTON LEVY & SON PLUMBING INC	114289	11024 INDIAN TRL, DALLAS		1/11/1999	2D	6	E,Q
			MOBIL OIL C/O TETCO STORES	115036	1025 W AIRPORT FWY, IRVING	GASOLINE	7/5/2000	2	2A	E,Q
			MOBIL OIL CORP	095002	8550 PLANO RD, DALLAS	GASOLINE	11/4/1989	2	2A	E,Q
			MOBIL OIL CORP	103547	1028 W BRUTON RD, MESQUITE	GASOLINE	4/29/1992	2	2A	E,Q
			MOBIL OIL CORP	108772	2745 E BELT LINE RD, CARROLLTON	WASTE OIL	10/16/1994	2	6	E,Q
			MOBIL OIL CORP	112061	2717 CUSTER, RICHARDSON	UNKNOWN	1/17/1997	2	2A	E,Q
			MOBIL OIL CORP CO TETCO STORE	106477	6122 BROADWAY BLVD, GARLAND	GASOLINE, DIESEL	4/16/1993	2	2A	E,Q
			MOHAMMAD KHALID BUTT	113745	602 N HALL ST, SEAGOVILLE	GASOLINE	12/2/1998	1B	1A	E,Q
			MONEY OIL CO	114315	1505 S EWING AVE, DALLAS	GASOLINE	1/11/1999	2	2A	E,Q
			MONEY OIL CO INC	100007	2122 W LOOP 12, DALLAS	GASOLINE, DIESEL	8/12/1991	2	2A	E,Q
			MONEY OIL CO INC	111235	8506 DENTON DR, DALLAS	GASOLINE	6/17/1996	2	2A	E,Q
			MONTGOMERY	110780	100 NORTHTOWN MALL, DALLAS	UNKNOWN	4/9/1996	2	2A	E,Q
			WARD%ALTHEIMER&GRAY							
			MOTIVA ENTERPRISES LLC	092094	1230 E AIRPORT FWY, IRVING	GASOLINE	8/15/1988	2	2A	E,Q
			MOTIVA ENTERPRISES LLC	107778	3021 BACHMAN, DALLAS	GASOLINE	8/20/1993	2	4	E,Q
			MOTIVA ENTERPRISES LLC	107963	1946 E IH 35, CARROLLTON	GASOLINE	3/11/1993	2	2A	E,Q
			MOTIVA ENTERPRISES LLC	108497	221 E LEDBETTER, DALLAS	GASOLINE	5/24/1994	2	2A	E,Q
			MOTIVA ENTERPRISES LLC	112483	502 E CAMP WISDOM, DUNCANVILLE	GASOLINE	7/28/1997	2	2A	E,Q
			MOTIVA ENTERPRISES LLC	114803	2703 E BELT LINE RD, CARROLLTON		11/22/1999	2	2A	E,Q
			MOTIVA ENTERPRISES LLC	114845	9606 C F HAWN FWY, DALLAS	GASOLINE	12/1/1999	2	2A	E,Q
			MOTIVA ENTERPRISES LLC	115222	5341 FOREST LN, DALLAS	GASOLINE	12/11/2000	1B	1A	E,Q
			MOTIVA ENTERPRISES LLC	115342	3767 W NORTHWEST HWY, DALLAS	GASOLINE	10/3/2001	1B	1A	E,Q
			MOUNTASIA ENTERTAINMENT INTL	111609	11150 MALIBU DR, DALLAS	OTHER	9/12/1996	2	6	E,Q
			MR DANNY CHEN WITH MONTICELLO	113862	4855 N CENTRAL EXPY, DALLAS	GASOLINE	1/4/1999	2	6	E,Q
			MRS BAIRDS BAKERY	096573	5230 E MOCKINGBIRD LN, DALLAS	GASOLINE, DIESEL	8/9/1990	2	4	E,Q
			N & B PETROLEUM PRODUCT SER	114024	802 W HWY 303, GRAND PRAIRIE	GASOLINE	1/6/1999	2	2A	E,Q
			NATIONAL CONVENIENCE BANKRUPT	112414	2001 W NORTHWEST HWY, DALLAS	GASOLINE	6/17/1997	5B	2A	E,Q
			NORTH TEXAS TANK RENTAL INC	113778	1701 BRUTON RD, MESQUITE	GASOLINE	12/9/1998	2	2A	E,Q

TABLE 1
GROUNDWATER CONTAMINATION CASE DESCRIPTIONS BY COUNTY
TEXAS NATURAL RESOURCE CONSERVATION COMMISSION

COUNTY	DIVISION	NEW CASES	FILE NAME	FILE NUMBER	LOCATION	CONTAMINATION DESCRIPTION	DATE	ENFORCEMENT STATUS	DATA QUALITY	SECTION 5.236?
DALLAS	RMD/PST									
			NORTHRUP GRUMMEN	112856	9314 W JEFFERSON, DALLAS	DIESEL	12/17/1997	1B 1A	E,Q	
			OHIO NATIONAL LIFE INSURANCE	099837	11220 GEMINI LN, DALLAS	GASOLINE	7/22/1991	2 2A	E,Q	
			OJEDAS PARTNERSHIP	114840	2444 KINGS RD, DALLAS	GASOLINE	12/29/1999	2 2A	E,Q	
			OLDFIELD & ASSOCIATES	114945	1011 S BROADWAY, CARROLLTON	GASOLINE	2/10/2000	1B 1A	E,Q	
			ONE & ONLY CONVENIENCE STORES	115601	1013 E BELTLINE RD, CARROLLTON	GASOLINE	10/30/2002	1B 1A	E,Q	
			ONE STOP FOOD STORES	111667	5311 BOYD BLVD, ROWLETT	GASOLINE, DIESEL	8/22/1996	2 2A	E,Q	
			ONE STOP FOOD STORES INC	091885	5444 HWY 78, SACHSE	UNKNOWN	4/22/1988	2 2A	E,Q	
			ONE STOP FOOD STORES INC	091938	5314 2ND AVE, DALLAS	GASOLINE	6/5/1988	2 6	E,Q	
			ONE STOP FOOD STORES INC	108983	1422 ACTION AVE, DUNCANVILLE	GASOLINE	12/29/1994	2 6	E,Q	
			ORKIN PEST CONTROL CO	102862	6234 PEELER, DALLAS	GASOLINE	4/3/1990	2 2A	E,Q	
			OSRAM SYLVANIA, INC.	094167	2467 FABENS RD, DALLAS	GASOLINE	12/27/1989	2 2A	E,Q	
			OVERNITE TRANSPORTATION	093265	2300 TIME ST, IRVING	DIESEL	7/13/1989	2 2A	E,Q	
			P & J INC	114587	1415 KINGSLEY RD, GARLAND		5/14/1999	2 2A	E,Q	
			PARROTT OIL CORP	101937	GREENVILLE AVE, DALLAS GREENVILLE AVE, DALLAS	GASOLINE	3/20/1992	2 2A	E,Q	
			PARROTT OIL CORP	102400	14345 DALLAS PKWY, ADDISON	GASOLINE	3/27/1992	1B 1A	E,Q	
			PATSY BLAYLOCK SPENCER ESTATE	115267	110 N ROGERS RD, IRVING		10/30/2001	2 2A	E,Q	
			PAUL JUMA	114982	1612 E MAIN ST, GRAND PRAIRIE	UNKNOWN	6/12/2000	1B 1A	E,Q	
			PAULS GROCERY	114406	5808 HWY 78, SACHSE		1/22/1999	1B 1A	E,Q	
			PENSKE TRUCK LEASING	097618	2876 MARKET ST, GARLAND	WASTE OIL	3/27/1990	2 2A	E,Q	
			PENSKE TRUCK LEASING CO	095210	4335 IRVING BLVD, DALLAS	DIESEL	2/15/1990	2 6	E,Q	
			PENSKE TRUCK LEASING CO	108405	11528 HARRY HINES BLVD, DALLAS	DIESEL	11/4/1993	2 2A	E,Q	
			PEP BOYS	104281	2992 FOREST LN, DALLAS	WASTE OIL	8/14/1992	1B 1A	E,Q	
			PEPSI COLA CO	109640	1411 CENTURY DR, CARROLLTON	DIESEL	6/26/1995	2 6	E,Q	
			PETRO CO	112188	1114 W OAKDALE, GRAND PRAIRIE	UNKNOWN	3/18/1997	2 4	E,Q	
			PETRO RENT INC	102839	401 E PIONEER DR, IRVING	GASOLINE	4/29/1992	2 2A	E,Q	
			PETRO RENT INC	113794	3700 CHEYENNE, IRVING	GASOLINE	12/9/1998	2 2A	E,Q	
			PHILLIPS 66 CO	110891	9203 BRUTON RD, DALLAS	GASOLINE	4/25/1996	2 2A	E,Q	
			PHILLIPS PETROLEUM CO	112859	5526 E R L THORNTON, DALLAS	GASOLINE	12/4/1997	2 2A	E,Q	
			PIONEER DRIVE THRU SELF STORAGE	115401	1102 PIONEER PKWY, GRAND PRAIRIE	HYDR FLUID	2/16/2001	2 2A	E,Q	
			PIONEER OIL CO	115538	4931 GUS THOMASON RD, MESQUITE	GASOLINE	7/31/2002	1B 1A	E,Q	
			PMR OIL & GAS CO INC	114993	7003 MILITARY PKWY, DALLAS	UNKNOWN	7/10/2000	2 1A	E,Q	
			POLY AMERICA	112527	2000 W MARSHALL, GRAND PRAIRIE	UNKNOWN	8/12/1997	2 2A	E,Q	
			PRIDE OF TEXAS OIL CO INC	096574	1713 DALWORTH ST, GRAND PRAIRIE	GASOLINE	8/28/1990	2 2A	E,Q	
			PRINTPACK INC	092842	2006 S GREAT SOUTHWEST PKWY, GRAND PRAIRIE	CHEMICAL	4/19/1989	2 2A	E,Q	
			PROTON REALTY CORP	106347	16601 ADDISON RD, ADDISON	GASOLINE	3/19/1993	2 2A	E,Q	
			PROVIDENT REALTY	110779	3101 FOREST LN, DALLAS	UNKNOWN	4/9/1996	2 6	E,Q	
			RACETRAC PETROLEUM INC	104159	1100 W BELT LINE RD, CARROLLTON	UNKNOWN	8/10/1992	2 2A	E,Q	
			RAGLAND AND HORTON TRUST	109167	2901 COMMERCE, DALLAS	GASOLINE	9/22/1992	1B 1A	E,Q	
			RAINBOW BUILDING SYSTEMS	106017	3420 SINGLETON BLVD, DALLAS	GASOLINE	2/3/1993	2 6	E,Q	
			RAY BOYD PLASTER & DRYWALL INC	114685	210 SE KATY ST, GARLAND		7/23/1999	2 2A	E,Q	
			REALTY ALLIANCE OF TEXAS LTD	096421	2710 S LAMAR ST, DALLAS	GASOLINE, DIESEL	6/6/1990	1B 1A	E,Q	
			REARDON CAPITAL CORPORATION	114664	1975 W NORTHWEST HWY, DALLAS	GASOLINE, DIESEL	6/30/1999	2 2A	E,Q	
			REGAL VENTURES INC	115061	3128 MCKINNEY AVE, DALLAS	UNKNOWN	10/9/2000	2 2A	E,Q	
			RICHARD & MONIQUE BYRON	101489	9525 SKILLMAN AVE, DALLAS	DIESEL	12/9/1991	2 2A	E,Q	
			ROADSIDE STATIONS INC	091111	1204 N KAUFMAN, SEAGOVILLE	GASOLINE	8/20/1986	5B 2A	E,Q	
			ROADWAY EXPRESS INC	091087	200 N BELT LINE RD, IRVING	DIESEL	6/13/1986	2 2A	E,Q	
			ROCK TENN CO	107188	1120 E CLARENDON DR, DALLAS	GASOLINE	8/20/1993	2 6	E,Q	
			RODGERS JR HENSEN	115289	9120 SCYENE RD, DALLAS		12/7/2001	1B 1A	E,Q	
			RUBENSTEIN FOODS INC	113402	1200 HALL ST, DALLAS	GASOLINE	8/21/1998	2D 2A	E,Q	
			RYDER TRANSPORTATION SERVICES	106762	3500 BELT LINE RD, FARMERS BRANCH	GASOLINE	6/16/1993	2 2A	E,Q	
			SALMA CORP HARWOOD CFS	100589	3751 N STORY RD, IRVING	GASOLINE	11/30/1990	2 2A	E,Q	
			SANDY HENRY	113971	2201 ABRAMS, DALLAS	GASOLINE	1/6/1999	2 2A	E,Q	
			SATARIO MOORE INC	109568	1746 S CARRIER PKWY, GRAND PRAIRIE	WASTE OIL	3/17/1995	1B 1A	E,Q	
			SCHEPPE FOREMOST INC	092437	999 METROMEDIA PLACE, DALLAS	GASOLINE	12/8/1988	2 2A	E,Q	
			SHERO ENTERPRISES	113881	5011 A MILITARY PKWY, DALLAS	GASOLINE	1/4/1999	2 2A	E,Q	
			SHIRLEY ART	092088	400 N MAIN ST, DUNCANVILLE	GASOLINE	8/4/1988	2 2A	E,Q	
			SIGNATURE FLIGHT SUPPORT	115040	8405 LEMMON AVE, DALLAS	UNKNOWN	8/31/2000	1B 1A	E,Q	
			SILWAD INC	113115	9602 SCYENE, DALLAS	GASOLINE	4/17/1998	2 2A	E,Q	

TABLE 1
GROUNDWATER CONTAMINATION CASE DESCRIPTIONS BY COUNTY
TEXAS NATURAL RESOURCE CONSERVATION COMMISSION

COUNTY	DIVISION	NEW CASES	FILE NAME	FILE NUMBER	LOCATION	CONTAMINATION DESCRIPTION	DATE	ENFORCEMENT STATUS	DATA QUALITY	SECTION 5.2367
DALLAS	RMD/PST									
			SIMMONS EAST TEXAS TRUST	113692	12230 INWOOD, DALLAS	GASOLINE	11/23/1998	2	6	E,Q
			SNAPPY JACKS INC	091451	1901 HWY 157, MANSFIELD	DIESEL	8/17/1987	2	2A	E,Q
			SOUTHWEST MOTOR TRANSPORT	114516	11447 GOODNIGHT LN, DALLAS	DIESEL	3/24/1999	2	2A	E,Q
			SOUTHWESTERN BELL TELEPHONE	115217	5820 ALPHA RD, DALLAS	DIESEL	10/3/2000	2	6	E,Q
			SPEED CAR WASH INC	113975	1449 INWOOD RD, DALLAS	GASOLINE, DIESEL	1/4/1999	2	2A	E,Q
			SRENG LAY	113667	4219 GASTON AVE, DALLAS	GASOLINE	11/17/1998	2	2A	E,Q
			STATE LEAD PERFORMING	113021	111 E SPRING VALLEY, RICHARDSON	GASOLINE	3/11/1998	5B	2A	E,Q
			STRASBURGER ENTERPRISES INC	104165	5931 S RL THORNTON, DALLAS	UNKNOWN	7/14/1992	2	2A	E,Q
			SW BELL	113908	2205 COCKRELL HILL, DALLAS	GASOLINE	1/5/1999	2	6	E,Q
			SWITZER PETROLEUM CO	100447	4701 N GALLOWAY, MESQUITE	GASOLINE	10/9/1991	2	2A	E,Q
			SWITZER PETROLEUM INC	111798	2010 S GOLIAD ST, ROCKWALL	GASOLINE, DIESEL	10/9/1996	2	6	E,Q
			SWITZER PETROLEUM PRODUCTS INC	098034	4818 HWY 66, ROWLETT	GASOLINE, DIESEL	2/6/1991	2	2A	E,Q
			SWITZER PETROLEUM PRODUCTS INC	108575	640 N STORY RD, IRVING	GASOLINE	8/22/1994	2	2A	E,Q
		*	SWITZER PETROLEUM PRODUCTS INC	111663	3104 S 1ST ST, GARLAND	GASOLINE	9/25/1996	2	2A	E,Q
			SWORDS DEVELOPMENT CO	107405	3594 ELM GROVE, ROWLETT	GASOLINE	10/15/1993	2	2A	E,Q
			T B AD LLC	114594	3336 BELT LINE RD, DALLAS		5/19/1999	2	2A	E,Q
			T M T INC	111453	3502 S CARRIER PKWY, GRAND PRAIRIE	GASOLINE	12/1/1994	2	2A	E,Q
			T M T INC	112164	7233 GASTON AVE, DALLAS	GASOLINE	3/4/1997	2	2A	E,Q
			T M T INC	112233	1140 HWY 67, MESQUITE	GASOLINE	3/25/1997	2	2A	E,Q
		*	TA K	114578	4818 2ND AVE, DALLAS	GASOLINE, WASTE OIL	5/4/1999	1B	1A	E,Q
			TCL FIRE & CASUALTY INC	106248	301 N PARKWAY, ALVARADO	GASOLINE, DIESEL	3/2/1993	1B	1A	E,Q
			TEKLE TESFAI	113880	3621 SUNNYVALE, DALLAS	GASOLINE	1/4/1999	2	2A	E,Q
			TETCO STORES L P	113538	12920 PRESTON RD, DALLAS	GASOLINE	10/14/1998	2	2A	E,Q
			TETCO STORES LP	114705	1711 SCYENE RD, MESQUITE	WASTE OIL	8/11/1999	2	2A	E,Q
		*	TEXAS INSTRUMENTS	106530	13500 N CENTRAL EXPY, DALLAS	GASOLINE	6/4/1993	2D	2A	E,Q
			TEXIMAR TEXACO	091399	2525 VALLEY VIEW LN, FARMERS BRANCH	GASOLINE	7/15/1987	5B	2A	E,Q
			THE CAR WASH CO	098516	6815 PRESTON RD, DALLAS	GASOLINE	4/3/1991	2	6	E,Q
			THE CAR WASH CO INC	107796	6801 PRESTON RD, DALLAS	GASOLINE	12/23/1993	2	6	E,Q
			TIM WAZIRALI	108576	3701 W CLARENDON, DALLAS	GASOLINE	9/6/1994	2	6	E,Q
			TMT INC	105730	2910 RUDER, DALLAS	GASOLINE	11/22/1992	2	2A	E,Q
			TMT INC	114873	401 E HWY 80, SUNNYVALE	UNKNOWN	2/25/2000	1B	1A	E,Q
			TOBIAS S C JERRY	098003	10430 HARRY HINES, DALLAS	GASOLINE, WASTE OIL	1/31/1991	2	6	E,Q
			TOWER OIL CO	092249	437 S BUCKNER, DALLAS	GASOLINE	10/20/1988	2	6	E,Q
			TOWN & COUNTRY	112605	818 E MAIN, MESQUITE	GASOLINE	6/5/1997	2	2A	E,Q
			TRIPLE A OIL CO	091300	820 S BELT LINE RD, IRVING	UNKNOWN	5/8/1987	2	2A	E,Q
			TRIPLE A OIL CO	091331	5534 DENTON DR, DALLAS	GASOLINE	2/11/1987	2	6	E,Q
			TRIPLE A OIL CO	091418	2360 VALWOOD PKWY, FARMERS BRANCH	GASOLINE	7/23/1987	2	4	E,Q
			TRIPLE A OIL CO	096975	1330 N BELT LINE RD, IRVING	UNKNOWN	10/17/1990	2	2A	E,Q
			TRIPLE A OIL CO	102697	3250 N HAMPTON, DALLAS	GASOLINE	3/16/1992	2	2A	E,Q
			TRIPLE A OIL CO	106933	2801 N FITZHUGH, DALLAS	OTHER	5/7/1993	2	2A	E,Q
			TRIPLE A OIL CO	112196	10005 MARSH LN, DALLAS	GASOLINE	1/23/1997	2	2A	E,Q
			TRIPLE A OIL CO	112797	1636 N MARKET CENTER BLVD, DALLAS	GASOLINE	10/12/1997	2	2A	E,Q
			TRIPLE A OIL CO	113193	444 S HAMPTON RD, DALLAS	GASOLINE, WASTE OIL, GASOLINE	6/3/1998	2	2A	E,Q
		*	TRIPLE A OIL CO	113299	1410 S BECKLY, LANCASTER	GASOLINE	6/26/1998	2	2A	E,Q
			TRIPLE A OIL CO	114292	1303 E GRAUWYLER, IRVING	GASOLINE	1/11/1999	2	2A	E,Q
			TTAP TRUST 1ST ST BNK MESQUITE	108312	2621 PEACHTREE RD, BALCH SPRINGS	GASOLINE, WASTE OIL	5/26/1994	2	2A	E,Q
			TWIN LAKES PETROLEUM INC	112798	9199 BRUTON RD, DALLAS	UNKNOWN	11/21/1997	2	2A	E,Q
			TX NATL GUARD ARMORY BD	094053	1009 LAKE CREST DR, GRAND PRAIRIE	JET FUEL	11/1/1989	2	4	E,Q
			TXDOT	102071	505 S IH 45, HUTCHINS	GASOLINE, KEROSENE	2/19/1992	2	2A	E,Q
			U HAUL CO	110946	7015 FERGUSON RD, DALLAS	UNKNOWN	5/14/1996	2	6	E,Q
			U T R COMPANY	113871	1801 E SHADY GROVE, IRVING	GASOLINE	1/4/1999	2	2A	E,Q
			ULTRAMAR DIAMOND SHAMROCK	108554	2121 W MOCKINGBIRD LN, DALLAS	GASOLINE	6/10/1994	2	2A	E,Q
			ULTRAMAR DIAMOND SHAMROCK	111361	13105 SEAGOVILLE RD, BALCH SPRINGS	GASOLINE	7/10/1996	2	2A	E,Q
		*	UNDERGROUND SOLUTIONS INC	113872	2103 E LEDBETTER, DALLAS	GASOLINE	1/4/1999	2	2A	E,Q
			UNITED RENTALS INC	115092	10205 N WALTON WALKER, DALLAS	GASOLINE	9/29/2000	2	6	E,Q
			US POSTAL SERVICE	095518	2400 DFW TURNPIKE, DALLAS	DIESEL	4/18/1990	2	2A	E,Q
			VALLEY VIEW CAR WASH	113646	5444 ALPHA RD, DALLAS	GASOLINE	11/23/1998	2	6	E,Q
			VAN INGRAM	095388	1926 S GARLAND RD, GARLAND	GASOLINE	3/22/1990	2	2A	E,Q
			VICKORY WHOLESALE GREENHOUSE	113368	4911 E GRAND, DALLAS	UNKNOWN	7/29/1998	2	2A	E,Q

TABLE 1
GROUNDWATER CONTAMINATION CASE DESCRIPTIONS BY COUNTY
TEXAS NATURAL RESOURCE CONSERVATION COMMISSION

COUNTY	DIVISION	NEW CASES	FILE NAME	FILE NUMBER	LOCATION	CONTAMINATION DESCRIPTION	DATE	ENFORCEMENT STATUS	DATA QUALITY	SECTION 5.236?
DALLAS	RMD/PST		VICTOR BALLAS PROPERTIES	110252	1014 S BROADWAY, CARROLLTON	GASOLINE	6/25/1992	1B	1A	E,Q
			VICTOR E SALVINO W P HUDGINS	106991	2828 CHALK HILL RD, DALLAS	WASTE OIL, DIESEL, GASOLINE	9/13/1993	2	2A	E,Q
			VINH TEX CORP	114804	14300 JOSEY LN, FARMERS BRANCH		11/22/1999	2	2A	E,Q
			WALGREENS CO	112535	3418 MCKINNEY AVE, DALLAS	GASOLINE	8/11/1997	2	2A	E,Q
			WASTE MANAGEMENT OF TEXAS INC	112591	12160 GARLAND RD, DALLAS	DIESEL	9/5/1997	2	6	E,Q
			WEATHERFORD OIL CO	110370	521 E 3RD ST, LANCASTER	GASOLINE, DIESEL	1/30/1996	2	2A	E,Q
			WEATHERFORD OIL CO INC	111474	IH 45, WILMER IH 45, WILMER	GASOLINE, DIESEL	8/21/1996	2	2A	E,Q
			WITT MILLER	105232	2433 VALLEY VIEW LN, FARMERS BRANCH	GASOLINE	11/9/1992	2	4	E,Q
			WORTH OIL CO	109678	111 N STORY RD, IRVING	GASOLINE	4/6/1995	2	2A	E,Q
			ZUDHI TEXACO	113768	1803 SKILLMAN, DALLAS	GASOLINE	12/9/1998	2	2A	E,Q
	RMD/SC		RSR CORP	FILED BY SITE NAME	13.6 SQUARE MILES BETWEEN TRINITY RIVER & I-30 W OF DOWNTON DALLAS	LEAD, ARSENIC, CADMIUM, CHROMIUM	2/26/1996	5A, 4B, 3D, 2B&D, 1B	6A	E,Q,V 1,2,3
	RMD/SSDAT		NE 15TH STREET GROUND WATER PLUME	FILED BY SITE NAME	NE 15TH STREET AREA, GRAND PRAIRIE, TEXAS	1,1- DICHLOROETHENE; TRICHLOROETHENE; TETRACHLOROETHENE; ETC.	2/6/2001	NONE	NONE	
			SE 14TH STREET GROUND WATER PLUME	FILED BY SITE NAME	SE 14TH STREET AREA, GRAND PRAIRIE, TEXAS	TRICHLOROETHENE; CIS-1,2 DICHLOROETHENE; CHLOROBENZENE;ETC.	2/5/2001	NONE	NONE	Q
	RMD/VC		10858 HARRY HINES BOULEVARD	0775	10858 HARRY HINES BOULEVARD, DALLAS	SOLVENTS	5/27/1998	0	2	E
			2600 VILBIG ROAD	1436	2600 VILBIG ROAD, DALLAS	METALS	3/19/2002	0	3	E
			2700 PIPESTONE ROAD	1386	3700 PIPESTONE ROAD	VOCS, SVOCS, TPH	9/4/2001	0	2A	E
			3312 MARVIN D. LOVE FREEWAY (KARLEN KAR MART)	1226	3312 MARVIN D. LOVE FREEWAY, DALLAS	BENZENE, ETHYLBENZENE	7/21/2000	0	0	E
			4321 ROSS AVENUE	1177	4321 ROSS AVENUE, DALLAS	TPH, METALS, VOCS	5/11/2000	0	2A	E
			515 NORTH CARROLL AVENUE/4420 WORTH STREET	1193	515 NORTH CARROLL AVE./4420 WORTH ST., DALLAS	VOCS	5/30/2000	0	2A	E
			6200 DENTON DRIVE	1350	6200 DENTON DRIVE	PCE, METALS	6/15/2001	0	2A	E
			7-ELEVEN STORE NO. 12196	1057	3407 - 3419 HUDNALL, DALLAS	CHLORINATED SOLVENTS	9/28/1999	0	2	E
			7101 - 7129 HARRY HINES	0798	7101 - 7129 HARRY HINES, DALLAS	VOCS	7/11/1998	0	3	E
			7777 HINES PLACE	1331	7777 HINES PLACE	VOCS	3/22/2001	0	2B	E
			8.5 ACRE PARCELU/EMPIRE CENTRAL DR./IH-35	0233	8383 NORTH STEMMONS FREEWAY, DALLAS	CHLORINATED SOLVENTS	4/18/1996	0	0	E
			8383 STEMMONS EXPRESSWAY CO-APP (VCP 233)	0368	8383 STEMMONS FREEWAY, DALLAS	VOCS	10/8/1996	0	0	E
			8383 STEMMONS EXPRESSWAY CO-APP (VCP 233)	0354	8383 STEMMONS FREEWAY, DALLAS	VOCS	9/26/1996	0	0	E
			999 METROMEDIA PLACE @ AMBASSADOR ROW	1249	999 METROMEDIA PLACE, DALLAS	BTEX, TPH	9/12/2000	0	2A	E
			ABRAMS FOREST SHOPPING CENTER	1009	9310 FOREST LANE, DALLAS	CHLORINATED SOLVENTS	7/14/1999	0	4	E
			ABRAMS/ROYAL SQUARE	1228	8240 ABRAMS ROAD, DALLAS	CHLORINATED SOLVENTS	7/6/2000	0	2A	E
			ALEXIS DRIVE SITE	0679	6000 BLOCK ALEXIS DRIVE @ PRESTON ROAD, DALLAS	VOCS	1/21/1998	0	0	E
			ANDERSONS FORMAL WEAR Q	1415	2910-3010 SKYWAY CIRCLE NORTH	VOCS	12/7/2001	0	5	E
			ARROW MAGNOLIA INTERNATIONAL	1347	2646 RODNEY LANE	VOCS, SVOCS, SOLVENTS, PESTICIDES, TPH	5/2/2001	0	2A	E
			AVIALL LOVE FIELD FACILITY	0606	9311 REEVES STREET, DALLAS	VOCS, METALS, TPH	9/9/1997	0	4	E
			BELL CLEANERS	1432	9215 MIDWAY ROAD, DALLAS	VOCS, CHLORINATED SOLVENTS, TPH	1/9/2002	0	2	E
			BELT LINE/I-30 SHOPPING CENTER	0949	508 - 660 WEST IH-30, GARLAND	SOLVENTS	3/25/1999	0	4	E
			BELTLINE VENTURE SHOPPING CENTER	1363	2717 BELT LINE ROAD	VOCS, METALS, TPH	6/13/2001	0	2A	E
			BENT TREE SHOPPING CENTER	0747	17610 MIDWAY ROAD, DALLAS	CHLORINATED SOLVENTS	4/7/1998	0	3	E
			BONNIE BLUE, INC.	1041	6910 FOREST PARK ROAD, DALLAS	PENTACHLOROPHENOL, DIOXINS, FURANS, TCE, VOCS	9/9/1999	0	2A	E

TABLE 1
GROUNDWATER CONTAMINATION CASE DESCRIPTIONS BY COUNTY
TEXAS NATURAL RESOURCE CONSERVATION COMMISSION

COUNTY	DIVISION	NEW CASES	FILE NAME	FILE NUMBER	LOCATION	CONTAMINATION DESCRIPTION	DATE	ENFORCEMENT STATUS	DATA QUALITY	SECTION 5.236?
DALLAS	RMD/V/C		BROADWAY CREEK SHOPPING CENTER	1188	6501 - 6573 DUCK CREEK DRIVE, GARLAND	TCE	5/31/2000	0 4	E	
			BROADWAY VILLAGE SHOPPING CENTER	0952	NEC BROADWAY BOULEVARD AND IH-30, GARLAND	VOCS	4/6/1999	0 0	E	
			BROOKHOLLOW WAREHOUSE	0230	3191 COMMONWEALTH DRIVE, DALLAS	CHLORINATED HYDROCARBONS, METALS, TPH	4/12/1996	0 0	E	
			BWAY MANUFACTURING	1302	13401 DENTON DRIVE, DALLAS	METALS, CHLORINATED SOLVENTS, TPH	1/19/2001	0 2	E	
			CAIN'S COFFEE	0926	941 AVENUE N, GRAND PRAIRIE	CHLORINATED SOLVENTS, TPH	2/11/1999	0 2A	E	
			CAMPBELL TAGGART BAKERY RESEARCH FACILITY	0551	6211 LEMMON AVENUE, DALLAS	CHLORINATED SOLVENTS	6/23/1997	0 5	E	
			CANYON CREEK PLAZA	1136	234 WEST CAMPBELL, RICHARDSON	PCE	2/23/2000	0 5	E	
			CEDAR SPRINGS	1164	6218 CEDAR SPRINGS, DALLAS	VOCS, PETROLEUM HYDROCARBONS	4/24/2000	0 2	E	
			CHASE TOWER	0991	2200 ROSS AVENUE, DALLAS	VOCS	6/15/1999	0 4	E	
			CHEVRON TRACT/ANA PROPERTIES	1027	SWC KNOX STREET AND CENTRAL EXPRESSWAY, DALLAS	TPH, BTEX, CHLORINATED SOLVENTS	8/12/1999	0 5	E	
			CITY OF DALLAS FIRE STATION NO. 34	1139	7604 LAKE JUNE ROAD, DALLAS	LEAD, BTEX	5/9/2000	0 6C	E	
			CLEANERS AND DRYERS	0710	2408 TRINITY MILLS ROAD, CARROLLTON	CHLORINATED SOLVENTS	2/25/1998	0 4	E	
			CLYDE LANE PROPERTY	0530	CLYDE LANE @ MCKINNEY AVE AND OAK GROVE, DALLAS	ORGANICS, METALS	5/15/1997	0 4	E	
			COMET CLEANERS	0170	12817 PRESTON ROAD, SUITE 121, DALLAS	CHLORINATED SOLVENTS	1/23/1996	0 0	E	
			COMET DRY CLEANERS	1473	12817 PRESTON ROAD, SUITE 121, DALLAS	CHLORINATED SOLVENTS	5/28/2002	0 2	E	
			COMMERCE CENTER	1252	3310 QUEBEC STREET, DALLAS	CHLORINATED SOLVENTS, TPH	9/5/2000	0 4	E	
			COUNTRY CLUB CLEANERS	1125	2901 VALLEY VIEW LANE, FARMERS BRANCH	CHLORINATED SOLVENTS	3/16/2000	0 2A	E	
			COWBOY CLEANERS	1229	3991 NORTH BELT LINE ROAD, IRVING	PCE, TCE, DCE	7/21/2000	0 3	E	
			CRASH RESCUE EQUIPMENT (3.4 ACRE TRACT)	1304	11122 MORRISON LANE, DALLAS	VOCS, METALS	1/25/2001	0 6C	E	
			CREWS PLATING/MERRELL	0833	2530 MERRELL ROAD, DALLAS	METALS, VOCS	9/2/1998	0 0	E	
			CROSSROAD CENTRE SHOPPING CENTER	1182	2100 EAST ARAPHO ROAD, RICHARDSON	VOCS	4/27/2000	0 6B	E	
			CUPLEX, INC.	0913	1500 EAST HIGHWAY 66, GARLAND	METALS, VOCS	1/21/1999	0 2A	E	
			DALLAS HOUSING AUTHORITY CENTRAL MAINTENANCE	0879	2075 WEST COMMERCE ST, DALLAS	METALS, SOLVENTS, HYDROCARBONS	11/25/1998	0 2A	E	
			DAYS INN HOTEL	0491	8051 LBJ FREEWAY, DALLAS	SOLVENTS	3/21/1997	0 2B	E	
			DEEPWOOD AND LOOP 12	1457	SOUTH OF LOOP 12 AND LONG ACRE, DALLAS	VOCS, SVOCS, METALS, CHLORINATED SOLVENTS	4/24/2002	0 2	E	
			DUB THOMPSON LANDFILL	0958	SWC BELTLINE AND LUNA ROAD, CARROLLTON	VOCS	4/20/1999	0 2	E	
			EASTGATE SHOPPING CENTER	1528	4525 SATURN ROAD, GARLAND	VOCS, CHLORINATED SOLVENTS	10/16/2002	0 1A	E	
			ESTATE OF ALYNE B. HAYMAN	0202	6417 CEDAR SPRINGS ROAD, DALLAS	METALS, VOC	3/13/1996	0 0	E	
			EXIDE CORPORATION	0322	2040 MOTOR STREET, DALLAS	METALS, TPH	8/14/1996	0 4	E	
			EXIDE CORPORATION VCP NO. 322	1496	2040 MOTOR STREET, DALLAS	VOCS, METALS	7/19/2002	0 2	E	
			FISHBURN CLEANERS	1212	3200 - 3216 ROSS AVENUE, DALLAS	CHLORINATED SOLVENTS, TPH	7/6/2000	0 2A	E	
			FLINT INK CORPORATION	0975	3120 HALIFAX STREET, DALLAS	INK, SOLVENTS	5/11/1999	0 2A	E	
			FORD MOTOR DEALERSHIP (VCP NO. 270)	0651	410 HIGHWAY 183, IRVING	VOCS	11/13/1997	0 4	E	
			FORMER DECIBEL PRODUCTS FACILITY	1069	3184 QUEBEC STREET, DALLAS	PERC	10/18/1999	0 3	E	
			FORMER GENERAL PORTLAND CEMENT - 58.8 ACRES	1260	3333 FORT WORTH AVENUE, DALLAS	LEAD	11/20/2000	0 5	E	
			FORMER IMCO VARGO INC	1315	2201 - 2203 WEST WALNUT STREET, DALLAS	METALS, CHLORINATED SOLVENTS, TPH	2/20/2001	0 3	E	
			GC GASCARD SERVICES	0637	12900 HARRY HINES BOULEVARD, FARMERS BRANCH	VOCS, TPH	10/21/1997	0 4	E	
			GEENVILLE JUNCTION SHOPPING CENTER	0055	5111 GREENVILLE AVENUE, DALLAS	SOLVENTS	11/6/1995	0 5	E	
			GENERAL PORTLAND CEMENT - 20.05 TRACT	1292	3333 FORT WORTH AVENUE, DALLAS	METALS	12/29/2000	0 2B	E	
			GRAPHICS ENGRAVING FACILITY	0033	2001 NORTH GRIFFIN STREET, DALLAS	SPENT SOLVENTS, METALS	9/11/1995	0 0	E	
			GREAT ONE CLEANERS	0943	7517 CAMPBELL ROAD, SUITE 609, DALLAS	CHLORINATED SOLVENTS	3/11/1999	0 3	E	
			HAMPTON COURT BUILDING	0972	4311 OAK LAWN AVENUE, DALLAS	CHLORINATED SOLVENTS	5/11/1999	0 6C	E	

TABLE 1
GROUNDWATER CONTAMINATION CASE DESCRIPTIONS BY COUNTY
TEXAS NATURAL RESOURCE CONSERVATION COMMISSION

COUNTY	DIVISION	NEW CASES	FILE NAME	FILE NUMBER	LOCATION	CONTAMINATION DESCRIPTION	DATE	ENFORCEMENT STATUS	DATA QUALITY	SECTION 5.236?
DALLAS	RMD/VIC		HEATH COMPANY - 4703 BENGAL STREET	1175	4703 BENGAL STREET, DALLAS	METALS	5/3/2000	0 3	E	
		*	HERTZ EQUIPMENT RENTAL	1495	11010 HARRY HINES BOULEVARD, DALLAS	CHLORINATED SOLVENTS	8/7/2002	0 2B	E	
		*	IRVING TOOL & MANUFACTURING COMPANY	1481	301 SOUTH SHILOH ROAD, GARLAND	CHLORINATED SOLVENTS	7/9/2002	0 2	E	
			JONES BLAIR COMPANY	0308	2728 EMPIRE CENTRAL, DALLAS	TPH, VOCS	8/6/1996	0 4	E	
			KAYCO COMPOSITES	1135	205 NORTH BAGDAD, GRAND PRAIRIE	CHLORINATED SOLVENTS	2/10/2000	0 0	E	
			KOCH GLITSCH, INC.	1277	4900 SINGLETON BOULEVARD, DALLAS	SVOCS, METALS, VOCS, CHLORINATED SOLVENTS	11/20/2000	0 2A	E	
			LAKELAND CLEANERS	1192	2602 LAKELAND DRIVE, DALLAS	CHLORINATED SOLVENTS	5/18/2000	0 2A	E	
			LAPINE TRUCKS AND TRAILERS	0927	511 WEST COMMERCE, DALLAS	METALS, CHLORINATED SOLVENTS	2/11/1999	0 2A	E	
			LAWS STREET BLOCK 390	0506	LAWS STREET BLOCK 390, DALLAS	TPH	4/15/1997	0 0	E	
			LONE STAR CLEANERS PRESTON FOREST VILLAGE	1280	11661 PRESTON ROAD, DALLAS	VOCS, CHLORINATED SOLVENTS	11/20/2000	0 6C	E	
			LOT 2, ARTISAN ADDITION	0912	NWC JOSEY LANE/WINTERGREEN STREET, CARROLLTON	BTEX, TPH	1/21/1999	0 4	E	
			LOVERS INWOOD COURT	0801	5200-5202 WEST LOVERS LANE, DALLAS	CHLORINATED SOLVENTS	7/8/1998	0 2	E	
			MANHATTAN CLEANERS @ PRESTON FOREST	1181	1420 PRESTON FOREST SQUARE, DALLAS	VOCS	4/27/2000	0 2	E	
			MARRC CORPORATION	1204	920 PROFIT DRIVE, GARLAND	METALS, PETROLEUM HYDROCARBONS	5/9/2000	0 0	E	
			MARSH LANE SHOPPING CENTER	0695	104 MARSH LANE PLAZA, DALLAS	SOLVENTS	2/10/1998	0 2	E	
			MCGEAN-ROHOC, INC.	1089	1388 CRAMPTON STREET, DALLAS	PESTICIDES	12/2/1999	0 2	E	
			MDJ BRYAN STREET BUILDINGS	1191	3015/3029 BRYAN STREET, DALLAS	PETROLEUM HYDROCARBONS, PESTICIDES, PCE	5/9/2000	0 2A	E	
			MERRIMAN PARK SHOPPING CENTER	1310	6510 SKILLMAN STREET, DALLAS	VOCS	3/22/2001	0 2A	E	
			MILTON B LEVY & SON PLUMBING	0985	11024 INDIAN TRAIL, DALLAS	TPH, BTEX	5/23/1999	0 0	E	
			MIRABELLA APARTMENTS	0578	2600 COLE, DALLAS	VOCS, TPH	7/28/1997	0 0	E	
		*	MR. T. CLEANERS	1433	3642 NORTH BELT LINE ROAD, IRVING	VOCS, CHLORINATED SOLVENTS	1/18/2002	0 2A	E	
			NEWMAN CHEVROLET	0760	2751 SOUTH GARLAND ROAD, GARLAND	BTEX	5/14/1998	0 5	E	
			NORTHWOOD HILLS VILLAGE SHOPPING CENTER	0605	8014 SPRING VALLEY ROAD, DALLAS	CHLORINATED SOLVENTS, BTEX	9/9/1997	0 2B	E	
			OATES SHOPPING CENTER	0761	4414 GUS THOMASSON ROAD, MESQUITE	CHLORINATED SOLVENTS	4/27/1998	0 4	E	
			OGDEN BULK FUEL FACILITY	1241	2001 WEST AIRFIELD DRIVE - DFW AIRPORT, DALLAS	PETROLEUM HYDROCARBONS	8/2/2000	0 5	E	
			PAACO AUTOMOTIVE FACILITY	1176	5111, 5117, 5119, 5125 ROSS AVENUE, DALLAS	TPH, METALS, VOCS	5/16/2000	0 5	E	
			PARK FOREST SHOPPING CENTER	0608	3701 - 3878 FOREST LANE, DALLAS	CHLORINATED SOLVENTS	9/12/1997	0 4	E	
		*	PARKLAND HOSPITAL PROPERTY	1517	5101 MAPLE AVENUE, DALLAS	VOCS, SVOCS, METALS, SOLVENTS, TPH	9/12/2002	0 2	E	
			PEPPER SQUARE SHOPPING CENTER	0670	14902 PRESTON ROAD, DALLAS	VOCS	12/30/1997	0 5	E	
		*	PETULA VCP PROPERTIES AT TDC	1453	4040 PIPESTONE/2271/2322 FRENCH SETTLEME, DALLAS	VOCS, SVOCS, TPH	4/4/2002	0 2A	E	
			PRESTON CAMPBELL SHOPPING CENTER	1046	17062 PRESTON ROAD/6090 CAMPBELL ROAD, DALLAS	PCE	9/14/1999	0 2	E	
		*	PRESTON HOLLOW CLEANERS	1513	8150 NORTH CENTRAL EXPRESSWAY, DALLAS	VOCS	9/3/2002	0 2	E	
			PRESTONWOOD VILLAGE SHOPPING CENTER	0333	NEC ARAPAHO ROAD AND KNOLL TRAIL, DALLAS	CHLORINATED SOLVENTS	9/9/1996	0 3	E	
			PROMENADE NORTH SHOPPING CENTER	0703	970 NORTH COIT ROAD, RICHARDSON	CHLORINATED SOLVENTS	2/13/1998	0 4	E	
			PROPOSED ATI OFFICE BUILDING	1185	9000 HARRY HINES BOULEVARD, DALLAS	VOCS, PETROLEUM HYDROCARBONS, METALS	5/19/2000	0 2A	E	
			R F MONOLITHICS	1341	4441-4445 SIGMA ROAD	VOCS, METALS, CHLORINATED SOLVENTS	5/1/2001	0 6C	E	
			R. M. GRAPHICS SITE	0314	2537 WILLOWBROOK DRIVE, DALLAS	VOCS	8/13/1996	0 4	E	
			RAYTHEON INWOOD ROAD PROPERTIES	1083	3717, 3690, 3625 INWOOD ROAD, DALLAS	VOCS	11/24/1999	0 4	E	
			RAYTHEON TI SYSTEMS (VCP NO. 429)	0650	6000 LEMMON AVENUE, DALLAS	TCE	11/12/1997	0 4	E	
			RICHLAND PLAZA SHOPPING CENTER	1223	9751 AND 9761 WALNUT STREET, DALLAS	CHLORINATED SOLVENTS	6/20/2000	0 5	E	
			RICHWOOD SHOPPING CENTER	0917	2000 - 2171 BUCKINGHAM ROAD, RICHARDSON	CHLORINATED SOLVENTS	1/28/1999	0 6C	E	

TABLE 1
GROUNDWATER CONTAMINATION CASE DESCRIPTIONS BY COUNTY
TEXAS NATURAL RESOURCE CONSERVATION COMMISSION

COUNTY	DIVISION	NEW CASES	FILE NAME	FILE NUMBER	LOCATION	CONTAMINATION DESCRIPTION	DATE	ENFORCEMENT STATUS	DATA QUALITY	SECTION 5.2367
DALLAS	RMD/VC		RIDGEWOOD PLAZA SHOPPING CENTER	1328	3005 - 3035 1ST STREET, GARLAND	VOCS, CHLORINATED SOLVENTS,TPH	3/6/2001	0 0	E	
			RMAX FACILITY	1225	13524 WELCH ROAD, FARMERS BRANCH	BTEX, METALS, SOLVENTS	8/8/2000	0 2A	E	
			RODGER MEIER CADILLAC	1187	4707 LBJ FREEWAY, FARMERS BRANCH	PETROLEUM HYDROCARBONS	5/1/2000	0 6D	E	
			RUBENSTEIN FOODS	1210	1200 HALL STREET, DALLAS	PETROLEUM HYDROCARBONS, VOCS, SOLVENTS	5/10/2000	0 0	E	
		*	SAM'S CLEANERS JOSEY VILLAGE	1506	2903 FOREST LANE, DALLAS	VOCS, CHLORINATED SOLVENTS	8/8/2002	0 1A	E	
			SEVEN TRACTS OF LAND	1161	SEC GREENVILLE AVENUE AND LOVERS LANE, DALLAS	VOCS, PETROLEUM HYDROCARBONS	4/4/2000	0 2B	E	
			SHADY GROVE PLAZA SHOPPING CENTER	0561	2300 WEST SHADY GROVE RD, IRVING	BTEX, CHLORINATED SOLVENTS	7/2/1997	0 2	E	
			SHADY GROVE SQUARE REDEVELOPMENT	1133	NEC MACARTHUR BLVD/SHADY GROVE ROAD, IRVING	CHLORINATED SOLVENTS	2/14/2000	0 3	E	
		*	SHERMCO INDUSTRIES WAREHOUSE	1504	2819 CONGRESSMAN LANE, DALLAS	VOCS, CHLORINATES SOLVENTS	8/8/2002	0 2	E	
			SHIPPERS WAREHOUSE	1207	2115 BELTLINE ROAD, CARROLLTON	TPH	5/19/2000	0 2	E	
			SINGLETON BOULEVARD WAREHOUSE	1091	2020 SINGLETON BOULEVARD, DALLAS	TPH, BTEX, METALS	12/6/1999	0 2A	E	
		*	SMU COMMERCE STREET PROPERTY	1480	399 WEST COMMERCE STREET, DALLAS	VOCS, METALS, TPH, PCBS	7/3/2002	0 2	E	
			SNAVELY FOREST PRODUCTS	1360	11223 PLANO ROAD	CHLORINATED SOLVENTS	6/7/2001	0 2A	E	
		*	SNAZZY DRY CLEANERS	1472	1228 WEST MAIN STREET, SUITE 238, LEWISVILLE	CHLORINATED SOLVENTS	5/31/2002	0 2	E	
			SOURCE PROPERTY/MCKINNEY TRACT 1	0851	NWC MCKINNEY AND LEMMON AVENUE, DALLAS	SOLVENTS	10/16/1998	0 2	E	
		*	SOUTHERN GRAPHIC SYSTEMS	1500	1702 SOUTH CENTRAL EXPRESSWAY, DALLAS	VOCS, CHLORINATED SOLVENTS	8/2/2002	0 1A	E	
			ST. STEPHENS CLEANERS	0432	2788 VALWOOD PARKWAY, FARMERS BRANCH	CHLORINATED SOLVENTS	1/7/1997	0 5	E	
			STEAKLEY CHEVROLET	1205	6411 EAST NORTHWEST HIGHWAY, DALLAS	VOCS, SVOCS, TPH, METALS	8/2/2000	0 2A	E	
			STRIP MALL (HERITAGE SQUARE)	0871	200 SOUTH JEFFERSON, IRVING	SOLVENTS	11/13/1998	0 4	E	
			TECCOR ELECTRONICS	1377	1801 HURD DRIVE	VOCS, METALS, CHLORINATED SOLVENTS	8/22/2001	0 2A	E	
			TEXAS INSTRUMENTS - CENTRAL EXPRESSWAY	0374	13532 NORTH CENTRAL EXPRESSWAY, DALLAS	CHLORINATED SOLVENTS, VOC'S	10/10/1996	0 3	E	
			TEXAS INSTRUMENTS, INC. - FOREST LANE	0683	FOREST LANE, DALLAS	VOCS	1/28/1998	0 3	E	
			TEXAS INSTRUMENTS, INC. - LEMMON AVENUE	0429	6000 LEMMON AVENUE, DALLAS	CHLORINATED SOLVENTS	1/2/1997	0 0	E	
			THE SHOPS OF HIGHLAND PARK	1383	4200 - 4270 OAK LAWN AVENUE	CHLORINATED SOLVENTS	8/31/2001	0 2A	E	
			THERMALLOY, INC.	1245	2021 WEST VALLEY VIEW LANE, FARMERS BRANCH	METALS, VOCS	8/18/2000	0 2	E	
			TOP HAT CLEANERS/CASA LINDA PLAZA	0296	SEC GARLAND ROAD/BUCKNER BOULEVARD, DALLAS	CHLORINATED SOLVENTS	7/16/1996	0 2	E	
			TOTAL STATION NO. 2311	0907	10306 FERGUSON, DALLAS	HYDROCARBONS	1/7/1999	0 0	E	
			TOWN AND COUNTRY SHOPPING CENTER	1199	3518 COLE/LEMMON/MCKINNEY AVENUES, DALLAS	VOCS	7/26/2000	0 2A	E	
			TOWN CREEK SHOPPING CENTER	0466	8300-8530 ABRAMS ROAD, DALLAS	CHLORINATED SOLVENTS	2/12/1997	0 4	E	
			TRI-GAS CORPORATION	0227	3301 SOUTH NATIONAL STREET, DALLAS	LIME, ACETYLENE CONDENSATE	4/12/1996	0 4	E	
			TXU MAIN DALLAS PLANT-EAST	1294	2707 FLYNN STREET, DALLAS	PAHS, PCBS, METALS, TPH	2/2/2001	0 2A	E	
			TXU MAIN DALLAS PLANT-WEST	1295	2707 FLYNN STREET, DALLAS	PAHS, PCBS, METALS, TPH	2/2/2001	0 2A	E	
			UNDEVELOPED LAND ON STATE HIGHWAY 183	0270	SH 183 350 FEET EAST OF BRITAIN ROAD, IRVING	TPH, VOCS	6/6/1996	0 2B	E	
			UNITED CONCRETE PIPE (SMALL TRACT)	0331	2401 VINSON STREET, DALLAS	CHLORINATED SOLVENTS	9/3/1996	0 2B	E	
			UNOCAL CHEMICAL DISTRIBUTION - DALLAS	0694	3636 DAN MORTON DRIVE, DALLAS	HYDROCARBONS, SOLVENTS	2/10/1998	0 4	E	
		*	US TOP HAT CLEANERS - CASA VIEW	1476	2540 GUS THOMASSON ROAD, DALLAS	VOCS, CHLORINATED SOLVENTS	6/11/2002	0 2	E	
		*	V H PRINTING	1527	13210 SENLAC DRIVE, DALLAS	VOCS, CHLORINATED SOLVENTS	10/7/2002	0 2	E	
			VACANT TRACT IN ROWLETT, TEXAS	0426	HIGHWAY 66/0.5 MI. EAST OF LIBERTY GROVE, ROWLETT	BTEX	1/2/1997	0 4	E	
			VALUE \$1.25 CLEANERS (RICHLAND VILLAGE)	0729	1320 EAST BELT LINE ROAD, RICHARDSON	VOCS	3/26/1998	0 4	E	

TABLE 1
GROUNDWATER CONTAMINATION CASE DESCRIPTIONS BY COUNTY
TEXAS NATURAL RESOURCE CONSERVATION COMMISSION

COUNTY	DIVISION	NEW CASES	FILE NAME	FILE NUMBER	LOCATION	CONTAMINATION DESCRIPTION	DATE	ENFORCEMENT STATUS	DATA QUALITY	SECTION 5.236?
DALLAS	RMD/VC		VAN WATERS & ROGERS - GRAND PRAIRIE	0419	1102 AVENUE R, GRAND PRAIRIE	VOC, TPH	12/13/1996	0	2A	E
		*	VICTORY NORTH RESIDENTIAL PROPERTY	1431	NORTH OF WICHITA/HARRY HINES/IH-35, DALLAS	VOCS, METALS, TPH, PAH	1/9/2002	0	6C	E
			VICTORY SOUTH RESIDENTIAL PROPERTY	1337	NORTH OF CONTINENTAL, SOUTH OF WICHITA	VOCS, METALS, TPH, PCBS, PAHS	4/5/2001	0	5	E
			WALT-BELT CLEANERS	1195	4070 NORTH BELT LINE ROAD, SUITE 154, IRVING	CHLORINATED SOLVENTS	7/12/2000	0	2A	E
		*	WHEATLAND PLAZA SHOPPING CENTER	1545	402 EAST WHEATLAND ROAD, DUNCANVILLE	VOCS, CHLORINATED SOLVENTS	12/20/2002	0	1A	E
		*	WILLETTE ACQUISITION DBA ALLIED VAUGHN	1470	6305 NORTH O'CONNOR BOULEVARD, SUITE 111, IRVING	VOCS, METALS	5/17/2002	0	2	E
	RMD/VCBSA		CONTINENTAL EMSCO	G023	2441 FOREST LANE, GARLAND	TCE, DCE, VC	3/31/1999	0	0	E
		*	GRAND PLAZA SHOPPING CENTER	G057	3103 - 3129 GRAND AVENUE, DALLAS	CHLORINATED SOLVENTS	2/1/2002	0	1A	E
			PROPOSED FIRE STATION NO. 3	G052	NEC HUTTON DRIVE AND VALLEY VIEW LANE, FARMERS BRANCH	VOCS, METALS, CHLORINATED SOLVENTS	6/20/2001	0	1B	E
	RMD/VCIO		10777 SHADY TRAIL	130	10777 SHADY TRAIL, DALLAS	VOCS	8/20/1999	0	1B	E
			10835 SHADY TRAIL	129	10835 SHADY TRAIL, DALLAS	VOCS	8/20/1999	0	1B	E
			1775 HURD DRIVE	251	2324 SHORECREST DRIVE, DALLAS	VOCS	7/30/2001	0	1B	E
			2200 MOCKINGBIRD LANE	280	2200 WEST MOCKINGBIRD LANE, DALLAS	CHLORINATED SOLVENTS	11/30/2001	0	1B	E
		*	2311 BUTLER STREET	310	2311 BUTLER STREET, DALLAS	VOCS, METALS	7/11/2002	0	1B	E
			2606 ANDJON	131	2606 ANDJON, DALLAS	VOCS	8/20/1999	0	1B	E
			2615 BELT LINE	15	2615 BELT LINE ROAD, CARROLLTON	CHLORINATED SOLVENTS, TPH, BTEX	3/24/1998	0	1B	E
		*	2763 VALWOOD PARKWAY	306	2763 VALWOOD PARKWAY, FARMERS BRANCH	CHLORINATED SOLVENTS	7/9/2002	0	1B	E
			2902 MAPLE AVENUE	246	2902 MAPLE AVENUE	VOCS, METALS, CHLORINATED SOLVENTS	7/9/2001	0	1B	E
			3 VAUGHAN COMPANY	125	918 DRAGON STREET, DALLAS	VOCS, METALS	7/30/1999	0	1B	E
			3302 SHORECREST DRIVE	26	3302 SHORECREST DRIVE	VOCS	4/8/1998	0	1B	E
			3305 MANOR WAY	281	3305 MANOR WAY	VOCS, CHLORINATED SOLVENTS	12/5/2001	0	1B	E
			3311 WYLIE DRIVE	25	3311 WYLIE DRIVE, DALLAS	VOCS	4/8/1998	0	1B	E
			3312 SHORECREST DRIVE	28	3312 SHORECREST DRIVE, DALLAS	VOCS	4/8/1998	0	1B	E
			3321, 3327 WYLIE DRIVE	32	3321, 3327 WYLIE DRIVE, DALLAS	VOCS	4/8/1998	0	1B	E
			3322 SHORECREST DRIVE	29	3322 SHORECREST DRIVE, DALLAS	VOCS	4/8/1998	0	1B	E
			3331 WYLIE DRIVE	23	3331 WYLIE DRIVE, DALLAS	VOCS	4/8/1998	0	1B	E
			3402 SHORECREST DRIVE	24	3402 SHORECREST DRIVE, DALLAS	VOCS	4/8/1998	0	1B	E
			3417, 3423 WYLIE	30	3417, 3423 WYLIE, DALLAS	VOCS	4/8/1998	0	1B	E
			3422, 3430 SHORECREST, 3431 WYLIE	34	3422, 3430 SHORECREST, 3431 WYLIE, DALLAS	VOCS	4/8/1998	0	1B	E
			3427 WYLIE DRIVE	27	3427 WYLIE DRIVE, DALLAS	VOCS	4/8/1998	0	1B	E
			4.48 ACRE TRACT (MINIYARDS PROFIT SHARING)	93	INTERSECTION COLONEL DRIVE AND BROADWAY, GARLAND	BTEX, TPH	2/11/1999	0	1B	E
			5003 LEMMON AVENUE	239	5003 LEMMON AVENUE, DALLAS	CHLORINATED SOLVENTS	5/10/2001	0	1B	E
			5353 MAPLE AVENUE/2438 BUTLER STREET	189	5353 MAPLE AVENUE/2438 BUTLER STREET, DALLAS	SOLVENTS, TPH	9/18/2000	0	1B	E
			6008 MAPLE AVENUE	218	6008 MAPLE AVENUE, DALLAS	VOCS	2/7/2001	0	1B	E
		*	8181 AMBASSADOR ROW	0312	8181 AMBASSADOR ROW, DALLAS	CHLORINATED SOLVENTS	7/29/2002	0	1B	E
			8220 AMBASSADOR ROW	236	8220 AMBASSADOR ROW	CHLORINATED SOLVENTS	4/18/2001	0	1B	E
			A-1 FREEMAN MOVING & STORAGE	258	10777 SHADY TRAIL, DALLAS	CHLORINATED SOLVENTS	8/29/2001	0	1B	E
		*	ACSS WAREHOUSE	0324	2005 VALLEY VIEW LANE, FARMERS BRANCH	CHLORINATED SOLVENTS	10/4/2002	0	1B	E
			ADDUCCI JOINT VENTURE	206	3301 GASTON AVENUE, DALLAS	TPH	12/21/2000	0	1B	E
			AIR & REFRIGERATION CORPORATION	2	201 WEST COMMERCE STREET DALLAS	TPH, BTEX	11/7/1997	0	1B	E
			AREA COD	248	FOREST PARK ROAD AND BOMAR AVENUE, DALLAS	VOCS, METALS, TPH	7/11/2001	0	1B	E
		*	ARMLIE, LTD.	35	3406 SHORECREST DRIVE, DALLAS	VOCS	4/8/1998	0	1B	E
			ATRIUM ALUMINUM PRODUCTS	0333	2101 EAST UNION BOWER ROAD, IRVING	VOCS	11/25/2002	0	1B	E

TABLE 1
GROUNDWATER CONTAMINATION CASE DESCRIPTIONS BY COUNTY
TEXAS NATURAL RESOURCE CONSERVATION COMMISSION

COUNTY	DIVISION	NEW CASES	FILE NAME	FILE NUMBER	LOCATION	CONTAMINATION DESCRIPTION	DATE	ENFORCEMENT STATUS	DATA QUALITY	SECTION 5.2367
DALLAS	RMD/VCIO									
			BANK ONE BUILDING	175	9401 EAST LBJ FREEWAY, DALLAS	BTEX	5/10/2000	0	1B	E
			BROOKHOLLOW WAREHOUSE	1	3191 COMMONWEALTH ROAD, DALLAS	VOCS	10/28/1997	0	1B	E
			BRYAN STREET PROPERTY	209	4322 - 4408 BRYAN STREET, DALLAS	VOCS	1/9/2001	0	1B	E
		*	CASH AMERICA PAWN	0316	5003 LEMMON AVENUE, DALLAS	CHLORINATED SOLVENTS	7/30/2002	0	1B	E
			CITY OF DALLAS PARKS & RECREATION DEPARTMENT	22	BACHMAN LAKE PARK, DALLAS	VOCS	4/8/1998	0	1B	E
			DALLAS IRON AND WIRE	247	5930 AND 5914 SOUTH MAPLE AVENUE, DALLAS	CHLORINATED SOLVENTS, METALS	7/10/2001	0	1B	E
			DALLAS WEST MOBILE HOME PARK	264	400 WEST COMMERCE STREET, DALLAS	VOCS, METALS, CHLORINATED SOLVENTS	9/17/2001	0	1B	E
			DART SERVICE AND INSPECTION FACILITY	38	3021 OAK LANE, DALLAS	SOLVENTS	5/8/1998	0	1B	E
			DAVIS INDUSTRIAL PARK WEST - 2	216	5205 DAVIS BOULEVARD, N. RICHLAND HILLS	VOCS, CHLORINATED SOLVENTS	1/29/2001	0	1B	E
			DEBOULLE FINE JEWELRY	227	6821 PRESTON ROAD, DALLAS	TPH	3/13/2001	0	1B	E
			DOVER ELEVATOR	167	7021 CARPENTER FREEWAY, DALLAS	VOCS	3/3/2000	0	1B	E
			OFFICE/WAREHOUSE							
			EXCHANGE PARK	65	6300 FOREST PARK BOULEVARD, DALLAS	HYDROCARBONS/PETROLEUM HYDROCARBONS	10/1/1998	0	1B	E
		*	EXXON SERVICE CENTER 6-0558	293	2784 VALWOOD PARKWAY, FARMERS BRANCH	CHLORINATED SOLVENTS	4/24/2002	0	1B	E
		*	FARMERS BRANCH SENIOR CENTER	282	14055 DENNIS LANE, FARMERS BRANCH	CHLORINATED SOLVENTS	12/10/2001	0	1B	E
			FLINT INK CORPORATION - HALIFAX STREET	291	3120 HALIFAX STREET, DALLAS	VOCS	3/27/2002	0	1B	E
			FOREST GREEN OFFICE PARK	113	11880 - 11910 GREENVILLE AVENUE, DALLAS	TPH, CHLORINATED SOLVENTS	5/28/1999	0	1B	E
			GRACE SMART VACANT PARCEL/DENTAL OFFICE	11	2426 BELT LINE ROAD, GARLAND	BTEX, TPH	1/21/1998	0	1B	E
			GREEN VALLEY APARTMENTS	153	111 EAST SPRING VALLEY RD @ TEJAS TRAIL, RICHARDSON	BTEX, TPH, MTBE	12/29/1999	0	1B	E
		*	HANSON AGGREGATE CENTRAL	0329	2151 IRVING BOULEVARD, DALLAS	VOCS	10/24/2002	0	1B	E
			HUNT PRODUCTS FACILITY	148	8321 JOHN CARPENTER FREEWAY, DALLAS	CHLORINATED SOLVENTS	11/19/1999	0	1B	E
		*	IRVING WILLOWBEND	0341	1407 WEST SHADY GROVE ROAD, IRVING	TPH	1/7/2003	0	1B	E
			JEFFERSON @ BRYAN PLACE	276	CORNER OF BRYAN AND LIBERTY, DALLAS	VOCS	11/19/2001	0	1B	E
			JEFFERSON @ BRYAN PLACE - PHASE II	53	MULTIPLE PARCELS, DALLAS	CHLORINATED SOLVENTS	7/28/1998	0	1B	E
			JEFFERSON @ BRYAN PLACE PHASE II	277	CORNER OF BRYAN AND LIBERTY, DALLAS	VOCS, TPH	11/19/2001	0	1B	E
			LENTZ LANDSCAPE LIGHTING COMPANY	243	10917 INDIAN TRAIL, DALLAS	VOCS, CHLORINATED SOLVENTS	7/2/2001	0	1B	E
		*	LIQUID ENVIRONMENTAL SOLUTIONS OF TEXAS	0342	11115 GOODNIGHT LANE, DALLAS	VOCS, SVOCS	1/28/2003	0	1B	E
			LIVE OAK PROPERTY	176	4118 - 4202 LIVE OAK AVENUE, DALLAS	VOCS	5/16/2000	0	1B	E
			MACARTHUR/183 SHOPPING CENTER	109	1111 WEST AIRPORT FREEWAY, IRVING	BTEX, TPH	4/15/1999	0	1B	E
			MANANA DRIVE PROPERTY	117	2535 MANANA DRIVE, DALLAS	CHLORINATED SOLVENTS	6/17/1999	0	1B	E
			MAPLEWOOD PLAZA	135	5925 - 6003 MAPLE AVENUE, DALLAS	TCE	9/9/1999	0	1B	E
			MAPSCO FACILITY	250	5308 MAPLE AVENUE, DALLAS	CHLORINATED SOLVENTS	7/18/2001	0	1B	E
			MARQUIS ON MCKINNEY	166	LOT 5A SOUTH OF MCKINNEY AND LEMMON, DALLAS	BTEX	2/22/2000	0	1B	E
			MDJ BRYAN STREET BUILDINGS	234	MDJ BRYAN STREET BUILDINGS	CHLORINATED SOLVENTS	4/9/2001	0	1B	E
			MILTON B LEVY & SON PLUMBING, INC.	214	11024 INDIAN TRAIL, DALLAS	CHLORINATED SOLVENTS	1/16/2001	0	1B	E
			MINYARD GROCERY STORE NO 19	193	2130 EAST LEDBETTER DRIVE, DALLAS	BTEX, TPH, MTBE	10/16/2000	0	1B	E
		*	MRS BAIRD'S BAKERY	0338	5230 EAST MOCKINGBIRD LANE, DALLAS	VOCS, METALS, SOLVENTS, TPH, PCBS	12/11/2002	0	1B	E
			MULTIFOODS DISTRIBUTION CORPORATION	126	3635 DAN MORTON DRIVE, DALLAS	CHLORINATED SOLVENTS	8/3/1999	0	1B	E
		*	NTTA WAREHOUSE	0335	2155 OAK LAWN, DALLAS	CHLORINATED SOLVENTS	12/6/2002	0	1B	E
			OAKLAWN SHOPPING CENTER	90	4100 - 4108 OAK LAWN AVENUE, DALLAS	BTEX, TPH, MTBE	1/28/1999	0	1B	E
		*	OLIVER RUBBER COMPANY - DALLAS	0300	6820 FOREST PARK ROAD, DALLAS	VOCS, SVOCS, CHLORINATED SOLVENTS	6/13/2002	0	1B	E
		*	PARKER CROSSING SHOPPING CENTER	0314	1200 EAST PARKER ROAD, PLANO	VOCS	7/25/2002	0	1B	E
			PIONEER CONCRETE OF TEXAS	244	2151 IRVING BOULEVARD, DALLAS	VOCS	7/2/2001	0	1B	E

TABLE 1
GROUNDWATER CONTAMINATION CASE DESCRIPTIONS BY COUNTY
TEXAS NATURAL RESOURCE CONSERVATION COMMISSION

COUNTY	DIVISION	NEW CASES	FILE NAME	FILE NUMBER	LOCATION	CONTAMINATION DESCRIPTION	DATE	ENFORCEMENT STATUS	DATA QUALITY	SECTION 5.236?
DALLAS										
RMD/VCIO										
	*		PRESTON LLOYD SHOPPING CENTER	0302	19009 PRESTON ROAD, DALLAS	MTBE	6/18/2002	0	1B	E
			PRESTON LLOYD SHOPPING CENTER	265	19009 PRESTON, DALLAS	MTBE	9/19/2001	0	1B	E
			PRIMA CARE - MESQUITE	260	1280 NORTH TOWN EAST BOULEVARD, MESQUITE	VOCS	9/10/2001	0	1B	E
	*		PROCESS ENGRAVING	0304	1905 110TH STREET, GRAND PRAIRIE	VOCS, METALS, CHLORINATED SOLVENTS	6/26/2002	0	1B	E
	*		PROMENADE BUSINESS PARK	0301	SEC COIT ROAD AND ARAPAHO, RICHARDSON	VOCS, CHLORINATED SOLVENTS	6/12/2002	0	1B	E
			PROPOSED FIRE STATION NO. 7	252	1775 HURD DRIVE, IRVING	SVOCS, CHLORINATED SOLVENTS	7/30/2001	0	1B	E
	*		PROPOSED WALGREENS	284	11401 EAST NORTHWEST HIGHWAY, DALLAS	VOCS	1/2/2002	0	1B	E
	*		REAGAN PLACE APARTMENTS	286	2429 REAGAN STREET, DALLAS	VOCS, CHLORINATED SOLVENTS	1/9/2002	0	1B	E
			REICHENSTEIN PROPERTY	160	5011 - 5029 LEMMON AVENUE, DALLAS	TCE	1/26/2000	0	1B	E
	*		RELOCATION PROPERTY	0315	5011- 5029 LEMMON AVENUE, DALLAS	CHLORINATED SOLVENTS	7/30/2002	0	1B	E
			RIDGEWOOD VILLAGE SHOPPING CENTER	263	NORTH CORNER SOUTH 1ST AND KINGSLEY BLVD, GARLAND	VOCS, CHLORINATED SOLVENTS	9/12/2001	0	1B	E
			RODRIGUEZ FESTIVE FOODS	224	515 NORTH CARROLL AVE./4220 WORTH STREET, DALLAS	VOCS, CHLORINATED SOLVENTS	3/5/2001	0	1B	E
			SAN JACINTO PROPERTY	142	3201 SAN JACINTO STREET, DALLAS	CHLORINATED SOLVENTS, PETROLEUM HYDROCARBONS	10/4/1999	0	1B	E
			SEVEN BC COMPANY, INC.	31	3308 SHORECREST DRIVE, DALLAS	VOCS	4/8/1998	0	1B	E
			SEWELL VILLAGE CADILLAC OFFICE/WAREHOUSE	210	6303 CEDAR SPRINGS ROAD, DALLAS	METALS	1/11/2001	0	1B	E
			SOUTHWEST AIRLINES FEDERAL CREDIT UNION	182	2430 SHORECREST DRIVE, DALLAS	CHLORINATED SOLVENTS	8/2/2000	0	1B	E
			SPECTRUM INTERNATIONAL CORPORATION	190	2324 SHORECREST DRIVE, DALLAS	VOCS	9/18/2000	0	1B	E
	*		TAC TRACT 37 AND TRACT 44	296	1650 WEST CROSBY ROAD, CARROLLTON	VOCS	5/14/2002	0	1B	E
			THREE STORY OFFICE COMPLEX	139	2200 MOCKINGBIRD LANE, DALLAS	CHLORINATED SOLVENTS	9/22/1999	0	1B	E
	*		TOWN AND COUNTRY SHOPPING CENTER	292	3518, 3522 COLE AVE/3131 LEMMON AVE, DALLAS	CHLORINATED SOLVENTS	4/5/2002	0	0	E
	*		TRACT 7C PROPERTY	0340	EAST CORNER MCKINNEY AND LEMMON, DALLAS	CHLORINATED SOLVENTS	12/20/2002	0	1B	E
			TREND-BELTLINE PROPERTY	177	2655 - 2659 EAST BELT LINE/1025 TREND, CARROLLTON	BTEX	5/22/2000	0	1B	E
			TRINITY INDUSTRIES, INC.	4	SWC EAST DALLAS RD/MINTER'S CHAPEL, GRAPEVINE	CHLORINATED HYDROCARBONS	12/11/1997	0	1B	E
			TURNPIKE 10 & 11	59	3535 AND 3605 LA REUNION PARKWAY, DALLAS	LEAD, MTBE	8/28/1998	0	1B	E
	*		VACANT LAND LIVE OAK AND HASKELL	0322	LIVE OAK, HASKELL AND PEAK STREETS, DALLAS	VOCS, CHLORINATED SOLVENTS, TPH	9/23/2002	0	1B	E
			VACANT LAND LIVE OAK AND HASKELL	275	LIVE OAK, HASKELL AND PEAK STREETS, DALLAS	LIVE OAK, HASKELL AND PEAK STREETS, DALLAS	11/12/2001	0	1B	E
			VACANT TRACT - 0.5 ACRES (ALBERTSON'S)	147	SWC WALNUT ST. AND NORTH GARLAND AVE., GARLAND	PETROLEUM HYDROCARBONS	11/15/1999	0	1B	E
			VACANT TRACT OF LAND - PRUDENTIAL	229	1401 PRUDENTIAL, DALLAS	VOCS, METALS, CHLORINATED SOLVENTS, TPH	3/20/2001	0	1B	E
	*		VALWOOD ANIMAL HOSPITAL	295	14067 DENNIS LANE, FARMERS BRANCH	VOCS, CHLORINATED SOLVENTS	5/8/2002	0	1B	E
			WHITEHURST 5.6 ACRE	0	NWC BELT LINE AND BRUTON, MESQUITE	BTEX, TPH	4/15/1999	0	1B	E
WPD/MSW										
			CITY OF GARLAND	MSW01062A	NE CORNER GARLAND CITY LIMITS, ADJ TO AND N OF CASTLE DR BETW ROWLETT RD AND MILES RD, 2.75 MI NE OF INT OF FM66 AND MKT RR	MW-9A, 18, 19: VOCS (BENZENE; CIS-1,2-DICHLOROETHYLENE; TRICHLOROETHYLENE; VINYL CHLORIDE);	6/21/1994	2B	3	E,Q,V2
			CITY OF GRAND PRAIRIE	MSW00996B	0.5 MI E OF MACARTHUR BLVD, AND 750 FEET N OF IH 30, GRAND PRAIRIE	MW-5, 8, AND OFF-SITE 5A, 8A, 8C: VOCS (1,2-DICHLOROETHANE), MW-5: VOCS (VINYL CHLORIDE)	12/1/1998	2B	4,5	E,Q,V2

TABLE 1
GROUNDWATER CONTAMINATION CASE DESCRIPTIONS BY COUNTY
TEXAS NATURAL RESOURCE CONSERVATION COMMISSION

COUNTY	DIVISION	NEW CASES	FILE NAME	FILE NUMBER	LOCATION	CONTAMINATION DESCRIPTION	DATE	ENFORCEMENT STATUS	DATA QUALITY	SECTION 5.236?
DAWSON	RMD/CA		TEXAS DEPT OF TRANSPORTATION (LAMESA MAINTENANCE FACILITY)	F0493	1613 A N HIGHWAY 87 LAMESA 79331	1,2-DIBROMOETHANE, BENZENE, PENTACHLOROPHENOL, METALS	8/19/1998	2A 2	EQV2	
	RMD/PST		ACKERLY OIL CO TRIO FUELS	111701	111 MAIN ST, ACKERLY	GASOLINE, DIESEL	9/27/1996	2	4	E,Q
			BOB CRAWLEY	094198	1311 N DALLAS AVE, LAMESA	GASOLINE	11/28/1989	2	2A	E,Q
			BRITT TRUCKING CO	093075	1900 SEMINOLE5, LAMESA	DIESEL	5/22/1989	2	2A	E,Q
			CITY OF LAMESA	095148	304 S 1ST ST, LAMESA	GASOLINE	12/5/1989	2	4	E,Q
			JACK GREGORY	094329	1502 N DALLAS, LAMESA	GASOLINE	12/12/1989	2	2A	E,Q
			JOY MOORE	105046	7TH ST, LAMESA 7TH ST, LAMESA	GASOLINE	12/8/1992	2	2A	E,Q
			MARVIN KIDD	094494	FM 20523, LAMESA FM 20523, LAMESA	GASOLINE	12/21/1989	2	2A	E,Q
			MCCORMICK OIL CO INC	093850	1102 N DALLAS AVE, LAMESA	GASOLINE	9/20/1989	5B	1A	E,Q
			MCCORMICK OIL CO INC	094199	909 N 4TH ST, LAMESA	GASOLINE	11/28/1989	1B	1A	E,Q
			MCCORMICK OIL CO INC	096331	701 S DALLAS AVE, LAMESA	GASOLINE	7/6/1990	1B	1A	E,Q
			MORRIS H E	094390	802 S DALLAS, LAMESA	GASOLINE	12/14/1989	5B	1A	E,Q
			S & C OIL CO	092112	211 S DALLAS, LAMESA	GASOLINE	8/25/1988	2	2A	E,Q
			S & C OIL CO	092553	611 N 4TH ST, LAMESA	GASOLINE	1/30/1989	2	2A	E,Q
			S & C OIL CO	101779	711 S BRYAN, LAMESA	GASOLINE	1/28/1992	2	2A	E,Q
			SANDS ISD	099145	5TH ST, ACKERLY 5TH ST, ACKERLY	GASOLINE	5/27/1991	2	2A	E,Q
			T H & B PROPERTIES	094305	411 N BRYAN, LAMESA	GASOLINE	12/12/1989	2	2A	E,Q
			TOWN & COUNTRY FOOD STORES	109113	1912 N DALLAS, LAMESA	GASOLINE	2/27/1995	2	2A	E,Q
			WOODRUM OIL CO	094826	410 N DALLAS, LAMESA	GASOLINE	1/24/1990	5B	2A	E,Q
DE WITT	RMD/PST		RUDOLPHS INC	106081	RT 3, HOCHHEIM RT 3, HOCHHEIM	GASOLINE	1/27/1993	2	2A	E,Q
DEAF SMITH	RMD/PST	*	ALLIED MILLWRIGHTS INC	112783	HOLLY SUGAR RD, HEREFORD HOLLY SUGAR RD, HEREFORD	GASOLINE	11/17/1997	2	2A	E,Q
			CONSUMERS FUEL CORP	105059	116 NEW YORK ST, HEREFORD	GASOLINE	8/20/1992	2	2A	E,Q
			STATE LEAD PERFORMING	092201	HEREFORD, HEREFORD	UNKNOWN	9/22/1988	5B	6	E,Q
			TAYLOR PETROLEUM INC	097992	401 E 1ST ST, HEREFORD	GASOLINE	2/14/1991	2	4	E,Q
	TAD/WQPAS	*	COOP TNRCC/TWDB	1004202	WELL NO. 10-04-202 (SAMPLE NO. DS711013) (1004202)[W.H. Jones]	ATRAZINE	7/11/2001	1B	1B	E,Q,V2
		*	COOP TNRCC/TWDB	1006302	WELL NO. 10-06-302 (SAMPLE NO. DS711011) (1006302)[Harold Dillehay]	ATRAZINE	7/11/2001	1B	1B	E,Q,V2
	WSD/PDW	*	DEAF SMITH COUNTY FWSD 1	G0590002A	1 2 BLOCKS E OF GRD STO	ATRAZINE	8/28/2002	2D	6C	E,Q,V,2
DELTA	RMD/PST		GREENVILLE AUTOMATIC GAS	113725	811 W DALLAS, COOPER	GASOLINE	12/2/1998	1B	1A	E,Q
			LOVES COUNTRY STORE	113374	IH 35, SANGER IH 35, SANGER	DIESEL	8/3/1998	2	2A	E,Q
DENTON	RMD/CA		GNB TECHNOLOGIES INC	30516	7471 S 5TH ST FRISCO 75034	LEAD, CADMIUM, PH	5/2/1988	3A	6E	E,Q,V,1
			SAFETY KLEEN CORP	65124	1722 COOPER CREEK RD DENTON 76208	DIESEL	1/22/1988	1B	1A	E,Q
	RMD/PST		380 MARKET CHEVRON MCMAHAN OIL	108765	1205 E UNIVERSITY DR, DENTON	GASOLINE	2/23/1994	2	4	E,Q
			A B C TANK CO	113737	E HWY 380, AUBREY E HWY 380, AUBREY	GASOLINE, DIESEL	12/2/1998	2	2A	E,Q

TABLE 1
GROUNDWATER CONTAMINATION CASE DESCRIPTIONS BY COUNTY
TEXAS NATURAL RESOURCE CONSERVATION COMMISSION

COUNTY	DIVISION	NEW CASES	FILE NAME	FILE NUMBER	LOCATION	CONTAMINATION DESCRIPTION	DATE	ENFORCEMENT STATUS	DATA QUALITY	SECTION 5.236?
DENTON	RMD/PST		ADVANCE PETROLEUM	096733	HWY 156 & 3RD ST, JUSTIN HWY 156, JUSTIN	GASOLINE	8/10/1990	2 2A	E,Q	
			ALL IN ONE FOOD STORE	103293	6414 CROSS TIMBERS, FLOWER MOUND	GASOLINE, UNKNOWN	7/12/1992	2 2A	E,Q	
			BOB MASON	114310	206 FORT WORTH DR, DENTON	GASOLINE	1/11/1999	2 2A	E,Q	
			CARUTHERS OIL CO	104098	FM 407, BARTONVILLE FM 407, BARTONVILLE	DIESEL	7/27/1992	2 4	E,Q	
			CARUTHERS OIL CO	113219	219 N LOCUST ST, DENTON	GASOLINE, DIESEL, WASTE OIL	5/27/1998	2 2A	E,Q	
			CARUTHERS OIL CO INC	096371	3628 S IH 35, DENTON	GASOLINE	8/8/1990	2 2A	E,Q	
			CARUTHERS OIL CO INC	113093	421 EAGLE DR, DENTON	GASOLINE	4/10/1998	1B 1A	E,Q	
			CBS MECHANICAL INC	108726	5001 W UNIVERSITY DR, DENTON	GASOLINE	5/27/1994	2 2A	E,Q	
		*	CHAPARRAL PLAZA	115586	704 S HWY 377, AUBREY	GASOLINE	3/22/2002	1B 1A	E,Q	
			CHEVRON PRODUCTS CO	095513	1901 BELT LINE RD, CARROLLTON	GASOLINE	5/3/1990	2 4	E,Q	
			CHEVRON PRODUCTS CO	098616	797 S STEMMONS FWY, LEWISVILLE	GASOLINE	4/11/1991	2 4	E,Q	
			CITY OF CARROLLTON	110003	1650 W FRANKFORD, CARROLLTON	GASOLINE, DIESEL	10/30/1995	2 6	E,Q	
			CITY OF HIGHLAND VILLAGE	099166	948 HIGHLAND VILLAGE RD, HIGHLAND VILLAGE	GASOLINE	6/7/1991	2 2A	E,Q	Y
			CITY OF LAKE DALLAS	109035	303 ALAMO, LAKE DALLAS	GASOLINE	1/13/1995	2 2A	E,Q	
		*	CITY OF THE COLONY	115347	6001B MAIN ST, THE COLONY	GASOLINE	11/19/2001	1B 1A	E,Q	
			CONOCO INC	114927	3200 W UNIVERSITY, DENTON	GASOLINE	3/14/2000	2 6	E,Q	
			DENTON TANK RENTAL INC	113776	220 STEMMONS FWY, DENTON	GASOLINE	12/9/1998	2 2A	E,Q	
			DIAMOND SHAMROCK	091104	5208 S COLONY BLVD, THE COLONY	GASOLINE	8/8/1986	2 2A	E,Q	
			DIAMOND SHAMROCK REF & MKTG CO	092008	1900 JOSEY LN, CARROLLTON	GASOLINE	6/24/1988	2 2A	E,Q	
			ELM FORK RANCH PARTNERS LTD	108553	4513 OLD DENTON RD, CARROLLTON	GASOLINE	8/21/1994	2 6	E,Q	
			ESTATE OF R M LEWIS	110061	S HWY 77, KRUGERVILLE HWY 377, KRUGERVILLE	GASOLINE	10/20/1995	2 2A	E,Q	
			FARMERS & MERCHANTS BANK	099125	3801 IH 35, DENTON	GASOLINE	5/28/1991	2 2A	E,Q	
			FFP OPERATING PARTNERS	108295	782 N HWY 121, LEWISVILLE	GASOLINE	4/7/1993	2 2A	E,Q	
			FIRST COMMERCIAL REALTY	106674	603 S DENTON DR, LAKE DALLAS	GASOLINE	5/17/1993	2 2A	E,Q	
			G R A V I T Y	113564	216 S WASHINGTON, PILOT POINT	GASOLINE, DIESEL	10/21/1998	2 2A	E,Q	
			GARRETT PLACE INC	113701	E HILL, LEWISVILLE E HILL, LEWISVILLE	GASOLINE, DIESEL	11/23/1998	2 2A	E,Q	
			GITA KIANI	110351	7616 N MAIN ST, THE COLONY	GASOLINE	3/8/1996	2 2A	E,Q	
			INLAND PAPERBOARD & PKG	102508	2605 BELT LINE RD, CARROLLTON	DIESEL	8/2/1991	2 6	E,Q	
			INLAND PAPERBOARD AND PKG	102509	2605 BELT LINE RD, CARROLLTON	DIESEL, OTHER	7/23/1991	2 6	E,Q	
			JESSWOOD OIL CO	114008	902 N STEMMONS, SANGER	GASOLINE	1/6/1999	2 2A	E,Q	
			JESSWOOD OIL CO	114009	E IH 35, LEWISVILLE E IH 35, LEWISVILLE	GASOLINE	1/6/1999	2 2A	E,Q	
			JESSWOOD OIL CO	114010	LOOP 138, SANGER LOOP 138, SANGER	GASOLINE	1/6/1999	2 2A	E,Q	
			JESSWOOD OIL CO	114011	1213 E UNIVERSITY, DENTON	GASOLINE, WASTE OIL	1/6/1999	2 2A	E,Q	
			JESSWOOD OIL CO	114189	801 N IH 35, DENTON	GASOLINE, WASTE OIL	1/7/1999	2 2A	E,Q	
			JESWOOD OIL CO	113038	108 N LOOP 828, DENTON	GASOLINE	3/20/1998	2 2A	E,Q	
			KELSOE OIL COMPANY	113469	600 BELL AVE, DENTON	GASOLINE, DIESEL	9/25/1998	2 2A	E,Q	
			KELSOE TRACTOR CO INC	107630	102 MAIN ST, LAKE DALLAS	OTHER	8/17/1993	2 6	E,Q	
			KELSOE TRACTOR CO INC	107951	303 HWY 156, JUSTIN	GASOLINE, DIESEL	3/3/1994	2 2A	E,Q	
			KELSOE TRACTOR CO INC	113643	915 FORT WORTH DR, DENTON	GASOLINE, DIESEL	11/23/1998	2 2A	E,Q	
			KELSOE TRACTOR CO INC	113659	WALCOTT, PILOT POINT WALCOTT, PILOT POINT	GASOLINE, DIESEL	11/17/1998	2 2A	E,Q	
			LAKE CITIES LAND DEVELOPMENT	101694	FM 2181, HICKORY CREEK FM 2181, HICKORY CREEK	DIESEL	1/29/1992	2 2A	E,Q	
			LAKE PARK PLAZA JOINT VENTURE	113629	359 LAKE PLAZA RD, LEWISVILLE	GASOLINE	11/23/1998	2 6	E,Q	
			LAKELAND BAPTIST CHURCH	110391	371 S EDMONDS, LEWISVILLE	GASOLINE	1/23/1996	2 2A	E,Q	
			MCPAHAN OIL CO	102939	412 N BELL, DENTON	UNKNOWN	4/24/1992	2 2A	E,Q	
			MERRIMAC III METRO MART LTD	111653	508 HWY 114, ROANOKE	GASOLINE, DIESEL	9/24/1996	2 2A	E,Q	
			METRO PETRO RENTALS INC	113742	434 S MILL, LEWISVILLE	GASOLINE	12/2/1998	2 2A	E,Q	
			METRO PETRO RENTALS INC	113796	1850 STEMMONS, LEWISVILLE	GASOLINE	12/9/1998	2 2A	E,Q	
			METROPLEX TANK RENTALS INC	113743	8998 MAIN, FRISCO	GASOLINE	12/2/1998	2 2A	E,Q	
			METROPLEX TANK RENTALS INC	113747	2912 E UNIVERSITY DR, DENTON	GASOLINE, DIESEL	12/2/1998	2 2A	E,Q	
			METROPLEX TANK RENTALS INC	113749	695 FOX, LEWISVILLE	GASOLINE	12/3/1998	2 2A	E,Q	
			MICHAEL MALAMUTT	114559	111 E UNIVERSITY DR, DENTON		4/22/1999	1B 1A	E,Q	
		*	MOBIL OIL CORP	097979	2775 E TRINITY MILLS RD, CARROLLTON	GASOLINE	1/30/1992	2 2A	E,Q	
			MOBIL OIL CORP	101851	301 S LOCUST, DENTON	GASOLINE, WASTE OIL	3/27/1992	1B 1A	E,Q	
			MOBIL OIL CORP	114721	1001 FOX, LEWISVILLE	GASOLINE	8/18/1999	2 2A	E,Q	
			MOTIVA ENTERPRISES LLC	091581	802 S STEMMONS FWY, LEWISVILLE	GASOLINE	12/22/1987	2 4	E,Q	

TABLE 1
GROUNDWATER CONTAMINATION CASE DESCRIPTIONS BY COUNTY
TEXAS NATURAL RESOURCE CONSERVATION COMMISSION

COUNTY	DIVISION	NEW CASES	FILE NAME	FILE NUMBER	LOCATION	CONTAMINATION DESCRIPTION	DATE	ENFORCEMENT STATUS	DATA QUALITY	SECTION 5.2367
DENTON	RMD/PST		MR SCOTT EDWARDS	113797	HWY 455, AUBREY HWY 455, AUBREY	GASOLINE	12/9/1998	2	2A	E,Q
			MS HASSAN INC	093215	718 A HERCULES LN, DENTON	CHEMICAL	7/6/1989	2	2A	E,Q
			NORTH TEXAS TANK RENTAL INC	113741	1724 BERNARD, DENTON	GASOLINE	12/2/1998	2	2A	E,Q
			NORTH TEXAS TANK RENTAL INC	113870	2700 JAMES ST, DENTON	GASOLINE	1/4/1999	2	2A	E,Q
			NORTHWEST ISD	114611	18501 HWY 114, JUSTIN	GASOLINE, DIESEL	5/27/1999	2	2A	E,Q
			OMA F LAWSON	113609	129 W MCCART ST, KRUM	GASOLINE	11/5/1998	2	6	E,Q
			OWEN SPRUANCE	107133	515 IH 35, DENTON	GASOLINE	8/11/1993	2	2A	E,Q
			PETRO SERVICES INC	113748	105 IH 35, SANGER	GASOLINE	12/2/1998	2	2A	E,Q
			PHIL BARTLETT	112354	3300 LONG PRAIRIE RD, FLOWER MOUND	GASOLINE, DIESEL	6/2/1997	2	2A	E,Q
			PJS CONVENIENCE STORE	114012	1601 E MCKINNEY ST, DENTON	GASOLINE	1/6/1999	2	2A	E,Q
			RACETRAC PETROLEUM INC	112867	1716 W FRANKFORD RD, CARROLLTON	GASOLINE	12/22/1997	2	2A	E,Q
			REZA TRADING ENTERPRISE INC	112281	6279 S STEMMONS FWY, CORINTH	UNKNOWN	5/5/1997	2	2A	E,Q
			ROBERT EBERHART	102029	1103 W UNIVERSITY, DENTON	GASOLINE	2/27/1992	2	2A	E,Q
			RON GIBSON	114694	331 N MILL ST, LEWISVILLE	GASOLINE, DIESEL	7/27/1999	2	2A	E,Q
			RUMMELL OIL CO	104643	1700 TEASLEY LN, DENTON	GASOLINE	2/27/1997	2	2A	E,Q
			RUMMELL OIL CO	115175	W MAIN, LEWISVILLE W MAIN, LEWISVILLE	GASOLINE, WASTE OIL	4/2/2001	2	2A	E,Q
			S K PADAYACHEE	093869	1600 S IH 35, CARROLLTON	GASOLINE	9/6/1989	2	2A	E,Q
			SHAMROCK ADVENTURES XXL LTD	114554	1903 N LOCUST ST, DENTON		4/20/1999	2	2A	E,Q
			SPENCER DISTRIBUTING	109600	3430 E UNIVERSITY, DENTON	GASOLINE	6/14/1995	2	2A	E,Q
			SUNPOWER INC	094606	6421 N IH 35 E, DENTON	DIESEL	12/23/1989	2	2A	E,Q
			TEXAS DEPT OF PUBLIC SAFETY	096281	820 N LOOP 288, DENTON	GASOLINE	7/26/1990	2	4	E,Q
			TRAIL DUST STEAK HOUSE INC	113704	100 LINCOLN PARK PKWY, LINCOLN PARK	GASOLINE, DIESEL	12/11/1998	2	6	E,Q
			TRETT ENTERPRISES INC	113640	1 EAGLE POINT DR, LEWISVILLE	GASOLINE, DIESEL	11/23/1998	2	2A	E,Q
			TRIPLE A OIL CO	108314	1911 UNIVERSITY DR, DENTON	GASOLINE	6/14/1994	2	2A	E,Q
			TRIPLE A OIL CO	111264	120 N WASHINGTON, PILOT POINT	GASOLINE	8/28/1996	1B	1A	E,Q
			TRIPLE A OIL CO	113200	104 E SHERMAN, AUBREY	GASOLINE	5/27/1998	2	2A	E,Q
			TXDOT	102049	592 E HWY 121, LEWISVILLE	GASOLINE, WASTE OIL	2/21/1992	2	2A	E,Q
			U S R CO	113793	401 S DENTON, LAKE DALLAS	GASOLINE	12/9/1998	2	2A	E,Q
			U T R CO	113740	400 W UNIVERSITY, DENTON	GASOLINE	12/2/1998	2	2A	E,Q
			UAC OF GARLAND INC	100282	7228 N MAIN ST, THE COLONY	GASOLINE	9/6/1991	2	2A	E,Q
			ULTRAMAR DIAMOND SHAMROCK	111204	501 E IH 35, DENTON	GASOLINE	6/12/1996	2	2A	E,Q
			UNDERGROUND SOLUTIONS INC	113738	W HWY 380, PONDER W HWY 380, PONDER	GASOLINE, DIESEL	12/2/1998	2	2A	E,Q
			UNDERGROUND SOLUTIONS INC	113750	207 N MILL, LEWISVILLE	GASOLINE	12/2/1998	2	2A	E,Q
			USR CO MARTIN EAGLE OIL	113295	525 EAGLE, DENTON	GASOLINE	6/25/1998	2	2A	E,Q
			WISE READY MIX CONCRETE INC	113199	HARMONSON RD, JUSTIN HARMONSON RD, JUSTIN	GASOLINE	5/27/1998	1B	1A	E,Q
	RMD/VC		EAGLE PICHER AUTOMOTIVE GROUP	0267	1500 IH 35W, DENTON	TPH, VOCS	6/3/1996	0	0	E
			GARDEN RIDGE PLAZA CENTER	1391	601 CROSS TIMBERS ROAD	CHLORINATED SOLVENTS	9/24/2001	0	2A	E
			MASSAD PROPERTY	1427	946 SOUTH STEMMONS FREEWAY, LEWISVILLE	VOCS, CHLORINATED SOLVENTS, TPH, LEAD	1/9/2002	0	5	E
			OLD ORCHARD SHOPPING CENTER	0403	1310 WEST MAIN STREET, LEWISVILLE	CHLORINATED SOLVENTS	11/18/1996	0	2	E
			SACK N SAVE	0473	1500 IH 35E @ AVENUE C, DENTON	TPH, BTEX, METALS		0	6C	E
			SNAZZY CLEANERS	0171	OLD ORCHARD VILLAGE EAST, 1228 W. MAIN, LEWISVILLE	CHLORINATED SOLVENTS	1/23/1996	0	0	E
			SOUTHRISE PLAZA - STAR CLEANERS	1095	2416 LILLIAN MILLER PARKWAY, DENTON	PERC	12/9/1999	0	2	E
			TEXACO SERVICE STATION - DENTON	0560	906 WEST UNIVERSITY DRIVE, DENTON	BTEX, TPH	7/2/1997	0	0	E
			TEXAS NEW MEXICO POWER COMPANY	0668	792 EAST MAIN STREET, LEWISVILLE	TPH, VOCS, SVOCs, PHENOLS	12/30/1997	0	2A	E
			VALLEY SQUARE SHOPPING CENTER	0803	724 WEST MAIN STREET, LEWISVILLE	CHLORINATED SOLVENTS	7/13/1998	0	4	E
	RMD/VCBSA		FREEDOM OIL PROPERTY	G045	NWC HENRIETTA CREEK RD AND HIGHWAY 377, ROANOKE	TPH, PCBS	11/20/2000	0	2A	E
	RMD/VCIO		CLAYTON HOMES	192	1802 NORTH I-35E, LEWISVILLE	PETROLEUM HYDROCARBONS	9/25/2000	0	1B	E
			KWIK KAR KARF	50	421 FAGI F DRIVE, DENTON	HYDROCARBONS	7/10/1998	0	1B	F

TABLE 1
GROUNDWATER CONTAMINATION CASE DESCRIPTIONS BY COUNTY
TEXAS NATURAL RESOURCE CONSERVATION COMMISSION

COUNTY	DIVISION	NEW CASES	FILE NAME	FILE NUMBER	LOCATION	CONTAMINATION DESCRIPTION	DATE	ENFORCEMENT STATUS	DATA QUALITY	SECTION 5.236?
DENTON										
	RMD/VCIO		PIGGLY WIGGLY GROCERY STORE SWC LOOP 288 AND MCKINNEY STREET	140 128	518 ACME STREET, DENTON LOOP 288 AND MCKINNEY STREET, DENTON	TPH, BTEX TPH, BTEX	9/28/1999 8/18/1999	0 0	1B 1B	E E
			THE DENTON RECORD CHRONICLE	215	314 EAST HICKORY STREET, DENTON	VOCS, SVOCS, CHLORINATED SOLVENTS	1/18/2001	0	1B	E
	*		WILLOW RIDGE APARTMENTS (IOP NO. 112)	0339	797 SOUTH OLD ORCHARD LANE, LEWISVILLE	TPH	12/20/2002	0	1B	E
DICKENS										
	RMD/PST		ALLSUPS PETROLEUM INC FARMERS COOP GIN & SUPPLY MRS SAM L PORTER TODD LEONARD	111582 111745 097479 095177	322 W HILL ST, SPUR 302 E 6TH ST, SPUR HWY 82, DICKENS HWY 82, DICKENS 601 W HARRIS, SPUR	GASOLINE GASOLINE GASOLINE, DIESEL GASOLINE	4/6/1996 9/17/1996 12/11/1990 2/27/1990	2 2 5B 5B	2A 2A 4 2A	E,Q E,Q E,Q E,Q
DIMMIT										
	RMD/PST		J & E OIL J & E OIL CO RESTRUCTURE PETRO MKTG SVCS	112582 112614 099078	311 PENA ST, CARRIZO SPRINGS 1200 N 1ST ST, CARRIZO SPRINGS 1805 N 1ST, CARRIZO SPRINGS	GASOLINE GASOLINE GASOLINE	8/25/1997 8/25/1997 5/28/1991	2 2 2	2A 2A 2A	E,Q E,Q E,Q
DUVAL										
	RMD/PST		AYCOCK OIL CO INC DIAMOND SHAMROCK REF & MKTG CO EL PASO CORP ERD HOSE PETROLEUM	102289 095155 109550 096275	614 E RILEY, FREER 711 E GRAVIS, SAN DIEGO 101 S NORTON, FREER HWY 359, BENAVIDES HWY 359, BENAVIDES	GASOLINE, DIESEL GASOLINE GASOLINE GASOLINE	3/16/1992 3/13/1990 3/28/1995 7/30/1990	2 2 2 2	2A 4 4 2A	E,Q E,Q E,Q E,Q
EASTLAND										
	RMD/CA		GENERAL ELECTRIC CAPITAL CORP	32088	TIFFIN RD RANGER 76470	SOLVENTS, DICHLOROPROPANE, VINYL CHLORIDE, BENZENE, CHLOROBENZENE, HC'S	8/1/1981	3AB	4.5	E,Q,V,2,3
	RMD/PST		CHAPPELL INC TRUST ELROD OIL CO FIRST STATE BANK DELEON HORN MARKETING INC J T HORN MARKETING LAVERNE MEEKS LAVERNE MEEKS LOUIS MANGUM LOVES COUNTRY STORE M J C FUEL 4 R B SNEAD ROBERT G PERKINS RUBEN GAETA	113826 110945 099138 111811 110823 094660 095265 114801 114825 112601 101532 114393 112324	I-20, CISCO I 20, CISCO 330 E IH 20, EASTLAND 601 E HWY 80, RANGER 201 MAIN ST, RISING STAR 400 E MAIN, EASTLAND 513 W MAIN ST, EASTLAND 503 W MAIN ST, EASTLAND HWY 6, EASTLAND HWY 6, EASTLAND 1600 W LOOP 254, RANGER 806 W MAIN, EASTLAND 639 EXPRESSWAY, ODESSA 403 E MAIN, EASTLAND 11730 IH 20, EASTLAND	GASOLINE GASOLINE GASOLINE UNKNOWN UNKNOWN GASOLINE GASOLINE GASOLINE GASOLINE GASOLINE GASOLINE GASOLINE GASOLINE	1/4/1999 5/14/1996 4/3/1991 10/24/1996 4/18/1996 12/19/1990 11/16/1989 11/3/1999 12/15/1999 9/9/1997 1/31/1992 1/18/1999 5/19/1997	2 2 2 1B 2 2 2 1B 2 2 1B 2 2 5B	2A 2A 2A 1A 2A 2A 2A 1A 1A 2A 1A 6 2A	E,Q E,Q E,Q E,Q E,Q E,Q E,Q E,Q E,Q E,Q E,Q E,Q E,Q
	RMD/SC		SONICS INTERNATIONAL	FILED BY SITE NAME	APPROXIMATELY 2 MILES WEST OF RANGER TX ON F.M. 101	TRICHLOROETHANE, DICHLOROETHANE, METHYLENE CHLORIDE, BIS(2- CHLOROETHYL)ETHER	11/16/1990	5B, 4A, 3B, 2B, 1B	5D&E	E,Q,V 1,2,3

TABLE 1
GROUNDWATER CONTAMINATION CASE DESCRIPTIONS BY COUNTY
TEXAS NATURAL RESOURCE CONSERVATION COMMISSION

COUNTY	DIVISION	NEW CASES	FILE NAME	FILE NUMBER	LOCATION	CONTAMINATION DESCRIPTION	DATE	ENFORCEMENT STATUS	DATA QUALITY	SECTION 5.236?
ECTOR										
RMD/CA										
			AIR LIQUIDE AMERICA CORP	30685	3114 W SECOND ST ODESSA 79763	ACETONE	3/31/1994	2D	2B	E,V3
			BAKER PERFORMANCE CHEMICAL CO	32536	410 E HILLMONT ST ODESSA 79762	BTEX,ORGANICS,NAPHTHALENE	11/5/1986	3B	5	EQV23
			BJ SERVICES COMPANY USA	30694	6165 W MURPHY ODESSA 79763	DCA,TCE,MEK,BTEX,ACETONE,AS,BA,CR,PB	9/11/1990	2B	3A	EQV23
			BJ SERVICES COMPANY USA	32316	2505 W 2ND ST ODESSA 79763	TPH,BTEX	1/1/1993	2B	5	E,Q
			CONTINENTAL PRODUCTS OF TEXAS	30251	100 INDUSTRIAL AVE ODESSA 79761	HEXAVALENT CHROMIUM	1/1/1985	3B	3	E
			ENCLEAN (PARKER TRUST PROPERTY)	23179	8522 ANDREWS HWY ODESSA 79765	SOLVENTS	4/1/2000	0A	3	EV2
			FRANCE COMPRESSOR PRODUCTS DIV	31868	2147 N JACKSON ODESSA 79762	CHROMIUM	5/8/1987	0	4	E,Q,V2
			HOMCO INTERNATIONAL	52075	2122 MAURICE ODESSA 79763	TPH,PCE,TCE	9/22/1993	3B	3.5	E
			HUNTSMAN POLYMERS CORP (FMR REXENE)	30142	2400 S GRANDVIEW AVE ODESSA 79766	BENZENE, PETROLEUM HYDROCARBONS (FREE & DISSOLVED), XYLENE	12/15/1986	3A	4.5	E,Q,V,2.3
			KATTY INDUSTRIES INC	30926	8326 W COUNTY RD ODESSA	CHROMIUM	11/17/1983	3B	5A,3	EQV2 Y
			ODESSA REFINING CO (EQUILON ENTERPRISES LLC)	30258	2700 S GRANDVIEW ODESSA 79766	HYDROCARBONS, METALS	11/12/1986	3B	5	EQV23
			PACCAR INC (FMR TRICO-KOBE INC)	34658	3218 KERMIT HWY ODESSA 79764	CHROMIUM,PCE,TCE,DCE	5/1/1991	2B	3	EQ
			RELIABLE MACHINE & SUPPLY INC	30775	2035 W 2ND ST ODESSA 79763	CHROMIUM	9/1/1995	3B	2A	E
			SERVICE FRACTURING CO	39404	2105 I-20 W ODESSA 79760	TPH, BTEX		2A	4.5	EQV- 2,3
			SIVALLS TANKS INC	35690	2200 E 2ND ST ODESSA 79760	CHROMIUM	5/15/1986	3B	3	EQ
RMD/PST										
			7 ELEVEN INC	097088	6001 EASTRIDGE, ODESSA	GASOLINE	10/25/1990	2	4	E,Q
			7 ELEVEN INC	097136	2712 E 8TH ST, ODESSA	GASOLINE	10/27/1990	2	4	E,Q
			7 ELEVEN INC	097137	2700 N DIXIE, ODESSA	GASOLINE	10/27/1990	2	2A	E,Q
			7 ELEVEN INC	101045	601 W 2ND ST, ODESSA	GASOLINE	11/20/1991	2	4	E,Q
			7 ELEVEN INC	106953	2626 N GRANDVIEW, ODESSA	GASOLINE	7/19/1993	2	2A	E,Q
			7 ELEVEN INC	106990	1101 E 42ND ST, ODESSA	GASOLINE	7/27/1993	2	6	E,Q
			7 ELEVEN INC	107850	1401 W UNIVERSITY, ODESSA	GASOLINE	7/23/1993	2	4	E,Q
			7 ELEVEN INC	107852	1000 N GRANT, ODESSA	GASOLINE	7/20/1993	2	4	E,Q
			B J SERVICES	108788	2359 E IH 20, ODESSA	DIESEL, WASTE OIL	11/23/1994	2	2A	E,Q
			BIDCO	091824	312 E 2ND ST, ODESSA	GASOLINE	4/27/1988	2	2A	E,Q
			CHEVRON PRODUCTS CO	093730	1363 E 8TH ST, ODESSA	GASOLINE	9/15/1989	2	2A	E,Q
			CITY OF ODESSA	107456	205 N GRANT, ODESSA	GASOLINE, DIESEL	11/10/1993	2	2A	E,Q
			CITY OF ODESSA	113192	820 W 42ND ST, ODESSA	DIESEL	5/15/1998	2	2A	E,Q
			CITY OF ODESSA	114883	801 E POOL RD, ODESSA	GASOLINE, DIESEL	1/11/1999	1B	1A	E,Q
			DARRELL LOGSDON	096878	1124 N GRANT, ODESSA	GASOLINE, CHEMICAL	9/27/1990	2	2A	E,Q
			DIAMOND SHAMROCK REF & MKTG CO	100875	803 S CRANE, ODESSA	GASOLINE	7/8/1991	2	2A	E,Q
			DIVERSIFIED WAREHOUSING	107243	600 S INDUSTRIAL AVE, ODESSA	DIESEL	8/25/1993	2	2A	E,Q
			E E EASLEY INC	094374	701 N GRANDVIEW, ODESSA	GASOLINE	11/27/1989	5B	2A	E,Q
			E E HENSLEY & SON	104521	912 W COUNTY RD, ODESSA	GASOLINE	10/6/1992	2	2A	E,Q
			E E HENSLEY & SON	107106	1200 W 10TH ST, ODESSA	GASOLINE	8/6/1993	2	2A	E,Q
			E E HENSLEY & SONS	095094	1601 S GRANT AVE, ODESSA	GASOLINE	2/28/1990	2	2A	E,Q
			EXXONMOBIL	099040	1100 E 42ND ST, ODESSA	GASOLINE	2/27/1991	2	6	E,Q
			EXXONMOBIL	100429	2544 ANDREWS HWY, ODESSA	GASOLINE	10/1/1991	2	4	E,Q
			EXXONMOBIL	100827	2701 N GRANDVIEW, ODESSA	GASOLINE	5/6/1991	2	6	E,Q
			FINA OIL & CHEMICAL CO	096557	5202 N DIXIE, ODESSA	GASOLINE	8/23/1990	2	4	E,Q
			FLINT ENGINEERING & CONSTRUCT	097135	W LOOP 338, ODESSA W LOOP 338, ODESSA	GASOLINE, DIESEL	10/31/1990	2	2A	E,Q
			GLEN HUNT	110376	2124 E 8TH, ODESSA	UNKNOWN	2/7/1996	2	2A	E,Q
			HENSLEY E E & SON	108934	825 W 1ST ST, ODESSA	DIESEL	6/7/1994	2	2A	E,Q
			HINKLE EQUIPMENT	112417	4603 ANDREWS HWY, ODESSA	GASOLINE	6/12/1997	2	4	E,Q
			HORKEY OIL CO INC	114087	2401 W CNTY RD WEST, ODESSA	GASOLINE	1/7/1999	2	2A	E,Q
			ICA PROPERTY	100723	3800 E 42ND ST, ODESSA	UNKNOWN	10/31/1991	2	6	E,Q
			JIMMIE HERMAN	114400	635 EXPRESSWAY, ODESSA		1/15/1999	1B	1A	E,Q
			JOHNSON BROS OIL CO	095763	620 E 2ND ST, ODESSA	GASOLINE	4/23/1990	2	2A	E,Q
			JOHNSON BROS OIL CO	097441	2035 ANDREWS HWY, ODESSA	GASOLINE	12/3/1990	2	2A	E,Q
			JOHNSON BROTHERS OIL CO	113550	1415 W 2ND ST, ODESSA	GASOLINE, DIESEL	10/21/1998	2	2A	E,Q
			JOHNSON BROTHERS OIL CO	113551	2201 W COUNTY RD, ODESSA	GASOLINE	10/21/1998	2	2A	E,Q
			JOHNSON BROTHERS OIL CO	113552	1321 N GRANT, ODESSA	GASOLINE	10/21/1998	2	2A	E,Q
			JUNIOR LEAGUE OF ODESSA	112899	2707 KERMIT HWY, ODESSA	GASOLINE	1/22/1998	2	4	E,Q

TABLE 1
GROUNDWATER CONTAMINATION CASE DESCRIPTIONS BY COUNTY
TEXAS NATURAL RESOURCE CONSERVATION COMMISSION

COUNTY	DIVISION	NEW CASES	FILE NAME	FILE NUMBER	LOCATION	CONTAMINATION DESCRIPTION	DATE	ENFORCEMENT STATUS	DATA QUALITY	SECTION 5.236?
ECTOR										
RMD/PST										
			K A T SAV MOR INC	112878	4230 N GRANDVIEW AVE, ODESSA	GASOLINE	10/10/1996	5B 1A	E,Q	
			KENT OIL CO	109157	2463 E 8TH ST, ODESSA	GASOLINE	3/15/1995	2 6	E,Q	
			KENT OIL CO	113394	1205 W MURPHY, ODESSA	GASOLINE	8/13/1998	2 2A	E,Q	
			KENT OIL INC	091633	601 N COUNTY RD, ODESSA	GASOLINE	1/11/1988	2 2A	E,Q	
			KENT OIL INC	114046	1001 N DIXIE, ODESSA	GASOLINE	1/6/1999	2 2A	E,Q	
			KENT OIL INC	114047	1100 N GRANDVIEW, ODESSA	GASOLINE	1/6/1999	2 2A	E,Q	
			LEON YOUNGER	096626	5109 ANDREWS HWY, ODESSA	GASOLINE	8/17/1990	2 2A	E,Q	
			MALCO TRUCKING	101970	2800 W 42ND ST, ODESSA	GASOLINE, DIESEL, UNKNOWN	3/19/1992	2 2A	E,Q	
			MILLER SR TOM	115258	3827 N DIXIE BLVD, ODESSA		10/10/2001	1B 1A	E,Q	
			PERMIAN OIL & TIRE	115283	801 W 2ND ST, ODESSA		12/5/2001	1B 1A	E,Q	
			PIONEER OIL CO	113753	1200 S GRANT, ODESSA	GASOLINE	12/9/1998	2 2A	E,Q	
			POWER PLUS INC	110715	3820 PENBROOK, ODESSA	GASOLINE	3/29/1996	2 4	E,Q	
			RIO GRANDE DISTRIBUTORS INC	097652	1201 N GRANT ST, ODESSA	GASOLINE	11/5/1990	2 2A	E,Q	
			RIO GRANDE DISTRIBUTORS INC	102738	1629 E 8TH ST, ODESSA	GASOLINE	4/22/1992	2 2A	E,Q	
			RIO GRANDE DISTRIBUTORS INC	112136	5500 ANDREWS HWY, ODESSA	GASOLINE	3/18/1997	2 2A	E,Q	
			SOUTHWEST CONVENIENCE STORES	092046	721 W COUNTY RD, ODESSA	GASOLINE	8/2/1988	2 4	E,Q	
			SOUTHWEST CONVENIENCE STORES	106967	1523 N HARLESS, ODESSA	GASOLINE	7/21/1993	2 4	E,Q	
			SOUTHWEST CONVENIENCE STORES	108111	800 W COUNTY RD, ODESSA	GASOLINE	4/12/1994	2 4	E,Q	
			SOUTHWEST CONVENIENCE STORES	109631	3700 ANDREWS HWY, ODESSA	GASOLINE	6/15/1995	2 4	E,Q	
			SOUTHWEST ENERGY	109393	2400 S LOOP 250, ODESSA	DIESEL	4/12/1995	2 4	E,Q	
			SOUTHWEST ENERGY DIST INC	096375	317 N DIXIE BLVD, ODESSA	GASOLINE	8/1/1990	2 2A	E,Q	
			SPARKYS GROCERY & DELI	098821	3734 KERMIT HWY, ODESSA	GASOLINE	5/1/1991	1B 1A	E,Q	
			STATE LEAD PERFORMING	091404	UNKNOWN, NOTREES, NOTREES	UNKNOWN	5/27/1987	5B 2A	E,Q	
			STOCKADE CO	112994	807 N FM 1936, ODESSA	GASOLINE	2/27/1998	2 2A	E,Q	
			TMMCON INC	092289	8400 ANDREWS HWY, ODESSA	GASOLINE	11/8/1988	2 6	E,Q	
			TOMMIE FRANCES WILSON	093577	HWY 385 S, ODESSA S HWY 385, ODESSA	GASOLINE	5/22/1989	2 2A	E,Q	
			TOUCH OF CLASS AUTO DETAIL	098765	721 W 2ND, ODESSA	GASOLINE	4/24/1991	2 2A	E,Q	
			TOWN & COUNTRY FOOD STORES INC	114300	1350 S COUNTY W RD, ODESSA	GASOLINE	1/8/1999	2 2A	E,Q	
			TRIPP CONSTRUCTION	107475	1202 FM 1936, ODESSA	GASOLINE, DIESEL	11/17/1993	2 4	E,Q	
			US POSTAL SERVICE	096877	200 N TEXAS, ODESSA	GASOLINE	10/5/1990	2 6	E,Q	
			VIKING FREIGHT SYSTEMS	094183	600 EXPRESSWAY AVE, ODESSA	DIESEL	11/13/1989	2 2A	E,Q	
			WAUKESHA PEARCE INDUSTRIES INC	100616	1000 W 2ND ST, ODESSA	GASOLINE	10/22/1991	2 2A	E,Q	
			WENDELL WOODS	113369	5201 N DIXIE, ODESSA	GASOLINE	7/28/1998	5B 1A	E,Q	
			WEST TEXAS EQUIPMENT CO	097077	2301 PRODUCTION AVE, ODESSA	DIESEL	10/17/1990	1B 1A	E,Q	
RMD/SC										
			ODESSA CHROMIUM 1	FILED BY SITE NAME	N/W ODESSA, WEST OF COUNTY RD, WEST BETWEEN 37TH AND 48TH STREETS	HEXAVALENT CHROMIUM	2/28/1986	5A, 3D, 2B, D, 1B	5D&E	E,Q,V2,3
			ODESSA CHROMIUM 2	FILED BY SITE NAME	N/W ODESSA, W. OF COUNTY RD. WEST, BETWEEN 57TH AND 61ST ST	HEXAVALENT CHROMIUM	1/6/1986	5A, 3D, 2B, D, 1B	5D&E	E,Q,V1,2
			PRECISION MACHINE & SUPPLY	FILED BY SITE NAME	500 WEST OLIVE ST ODESSA, TX (A STATE SUPERFUND SITE - ON REGISTRY 1988)	HEXAVALENT CHROMIUM	3/16/1987	5B, 3B, 2B, 1B	5E	E,Q,V2,3
			SPRAGUE ROAD GROUND WATER PLUME	FILED BY SITE NAME	N/W ODESSA, 2626 STEVENS RD., ODESSA	CHROMIUM	8/1/1984	5A, 4N, 3D, 2B&D, 1B	4	E,Q,V 1,2,3
RMD/VC										
			CENTRIFLO PUMP AND MACHINE COMPANY	1468	340 SOUTH MEADOW STREET, ODESSA	VOCS, SVOCS, METALS, SOLVENTS, TPH	5/10/2002	0 2	E	
			EXXON CHEMICAL COMPANY	0234	2126 MAURICE ROAD/950 W COUNTRY RD, S, ODESSA	VOCS, TPH	4/22/1996	0 4	E	
			JOE BROOKS PROPERTY	1372	7023 WEST COUNTY ROAD	METALS, TPH, CHLORINATED SOLVENTS	8/2/2001	0 2A	E	Y
			STEWART & STEVENSON - ODESSA	0800	11120 WEST HIGHWAY 80, ODESSA	HYDROCARBONS	7/8/1998	0 2A	E	
			TARTAN TEXTILE SERVICE	0962	2300 PRODUCTION STREET, ODESSA	PCE	4/21/1999	0 2	E	
WSD/PDW										
			NORTHGATE MOBILE HOME PARK 1	G0680013A	1-EAST OF OFFICE	PROMETON	9/18/2002	Z 6C	E,Q,V,2	
			NORTHGATE MOBILE HOME PARK 1	G0680013D	4-CENTER OF PARK	PROMETON	9/18/2002	2D 6C	E,Q,V,2	

TABLE 1
GROUNDWATER CONTAMINATION CASE DESCRIPTIONS BY COUNTY
TEXAS NATURAL RESOURCE CONSERVATION COMMISSION

COUNTY	DIVISION	NEW CASES	FILE NAME	FILE NUMBER	LOCATION	CONTAMINATION DESCRIPTION	DATE	ENFORCEMENT STATUS	DATA QUALITY	SECTION 5.236?
ECTOR	WSD/PDW									
EL PASO	FOD		WHITE SPUR CLEANERS	74682	4798 DONIPHAN EL PASO 79922	TETRACHLOROETHENE		2B 2A	E.Q.V3	
	RMD/CA		ASARCO INC	31235	2401 W PAISANO EL PASO 79922	ARSENIC	10/15/1998	3B	2	E
			BORDER STEEL MILLS INC	31209	VINTON RD EL PASO 79912	ORGANICS	1/26/1990	3A	2	E.Q
			CHEVRON PRODUCTS USA CO	30026	6500 TROWBRIDGE RD EL PASO 79905	HYDROCARBONS, BTEX	1/1/1981	3B	5	EQV23
			CHEVRON PRODUCTS USA CO	30605	6501 TROWBRIDGE DR EL PASO 79905	HYDROCARBONS, APP.VIII CONSTITUENTS	1/1/1982	3B	3	EQV23
			EL PASO ACID CORP	39027	EL PASO			0	3	
			EL PASO TERMINAL WAREHOUSE (BROWN COLD STORAGE)	76058	6930 MARKET ST EL PASO 79926	LNAPL, BTEX	8/31/1995	2	2,3,4	E.Q.
			EQUILON ENTERPRISES LLC (SP TERMINAL)	T1756	6910 MARKET ST EL PASO 79925	LNAPL, BTEX	7/6/1993	1B	2B,4	E.Q
			FORT BLISS	63003	FORT BLISS EL PASO 79916	VOC'S		3A	6D,6E	EQV3
			KINDER MORGAN ENERGY PARTNERS LP (TRANSFER STATION)	T1670	6850 MARKET ST EL PASO	BETX, LNAPL, TPH	2/6/1997	2	2,4,5	E.Q
			NAVAJO REFINING CO	T0645	1000 EASTSIDE RD EL PASO	BETX, LNAPL, MTBE	2/14/1996	2	2,4,5	E.Q
			REFINERY HOLDING COMPANY LP	86385	6501 TROWBRIDGE RD EL PASO 79998	PHASE SEP HYDROCARBONS (PSH) BETX	1/1/1981	3B	5	EQV23
	RMD/PS		7 ELEVEN INC	106899	3101 YARBROUGH, EL PASO	GASOLINE	6/24/1993	2	4	E.Q
			AMERICAN MINERALS INC	115590	3666 DONIPHAN DR, EL PASO	GASOLINE	7/19/2002	1B	1A	E.Q
			AMERITRUST	100855	1855 LEE MOORE RD, SAN ELIZARIO	GASOLINE	11/4/1991	2	6	E.Q
			APODACA ARMANDO	105920	11536 SOCORRO RD, SOCORRO	GASOLINE	1/22/1993	5B	2A	E.Q
			ASARCO INC	095897	2301 W PAISANO, EL PASO	DIESEL	6/14/1990	2	2A	E.Q
			BELL THUNDERBIRD OIL CO	092373	2301 N MESA, EL PASO	GASOLINE	12/5/1988	1B	1A	E.Q
			BELL THUNDERBIRD OIL CO	096192	7686 ALAMEDA, EL PASO	GASOLINE	7/16/1990	2	6	E.Q
			BERT BORSBERRY	100821	5165 HERCULES AVE, EL PASO	GASOLINE	10/10/1991	2	2A	E.Q
			CHEVRON PRODUCTS CO	091011	4680 MONTANA AVE, EL PASO	GASOLINE	2/28/1984	2	4	E.Q
			CHEVRON PRODUCTS CO	091458	6631 MONTANA AVE, EL PASO	GASOLINE	6/24/1987	2	2A	E.Q
			CHEVRON PRODUCTS CO	093779	214 VAL VERDE ST, EL PASO	GASOLINE	9/25/1989	2	2A	E.Q
			CHEVRON PRODUCTS CO	093783	4500 MONTANA AVE, EL PASO	GASOLINE	10/4/1989	2	2A	E.Q
			CHEVRON PRODUCTS CO	093890	1422 AIRWAYS, EL PASO	UNKNOWN	11/3/1989	2	4	E.Q
			CHEVRON PRODUCTS CO	111003	7299 ALAMEDA, EL PASO	GASOLINE	4/8/1996	2	6	E.Q
			CHEVRON PRODUCTS CO	111962	219 E PAISANO, EL PASO	UNKNOWN	12/3/1996	2	2A	E.Q
			CITY OF EL PASO	091891	210 S CAMPBELL CORRAL 3, EL PASO	GASOLINE, DIESEL	5/2/1988	2	4	E.Q
			CITY OF EL PASO	097368	8803 ALAMEDA, EL PASO	DIESEL	11/28/1990	2	2A	E.Q
			CITY OF EL PASO	101570	115 SHORTY LN, EL PASO	DIESEL	1/17/1992	2	2A	E.Q
			CITY OF EL PASO	105449	121 ATLANTIC, EL PASO	DIESEL	10/19/1992	2	2A	E.Q
			CITY OF EL PASO	109214	700 A SAN FRANCISCO ST, EL PASO		3/31/1999	2	4	E.Q
			CLINT ISD	112717	12650 B ALAMEDA, CLINT	GASOLINE	10/15/1997	2	2A	E.Q
			COUNTY OF EL PASO	112896	191 CANUTILLO AVE, EL PASO	GASOLINE	12/3/1997	2	2A	E.Q
			DANNYS GROCERY INC	095236	7900 ALAMEDA AVE, EL PASO	GASOLINE	3/27/1990	2	2A	E.Q
			DIAMOND SHAMROCK	113069	230 S AMERICAS AVE, EL PASO	GASOLINE	4/8/1998	2	2A	E.Q
			DIAMOND SHAMROCK	113267	8350 E GATEWAY, EL PASO	GASOLINE	6/18/1998	2	1A	E.Q
			DIAMOND SHAMROCK REF & MKTG CO	096956	840 ZARAGOSA, EL PASO	UNKNOWN	10/16/1990	2	2A	E.Q
			DIAMOND SHAMROCK REF & MKTG CO	104213	3001 N YARBOROUGH, EL PASO	GASOLINE	8/11/1992	2	2A	E.Q
			DIAMOND SHAMROCK REF & MKTG CO	108209	1600 E PAISANO, EL PASO	UNKNOWN	6/24/1994	2	2A	E.Q
			DIAMOND SHAMROCK REF & MKTG CO	108333	390 S MAIN, ANTHONY	GASOLINE	5/16/1994	2	2A	E.Q
			DIMAOND SHAMROCK	098189	1250 AIRWAY BLVD, EL PASO	GASOLINE	12/27/1990	2	2A	E.Q
			EDUARDO AGUILAR JR	108371	6885 DONIPHAN, CANUTILLO	GASOLINE	5/24/1994	5B	1A	E.Q
			EL PASO BAKING CO	108992	301 N DALLAS ST, EL PASO	UNKNOWN	3/16/1994	2	2A	E.Q
			EL PASO COUNTY	107257	201 NW FIRST, FABENS	GASOLINE	2/25/1993	2	2A	E.Q
			EL PASO ELECTRIC CO	101128	651 HAWKINS BLVD, EL PASO	DIESEL	3/2/1989	2	2A	E.Q
			EL PASO VALLEY COTTON ASSOC	113377	212 SE 8TH ST, FABENS	GASOLINE	8/12/1998	2	2A	E.Q
			F & P PARTNERSHIP	115419	9040 DYER ST, EL PASO	UNKNOWN	3/27/2002	1B	1A	E.Q

TABLE 1
GROUNDWATER CONTAMINATION CASE DESCRIPTIONS BY COUNTY
TEXAS NATURAL RESOURCE CONSERVATION COMMISSION

COUNTY	DIVISION	NEW CASES	FILE NAME	FILE NUMBER	LOCATION	CONTAMINATION DESCRIPTION	DATE	ENFORCEMENT STATUS	DATA QUALITY	SECTION 5.236?
EL PASO	RMD/PST									
			FABENS OIL CO	105100	201 N FABEN, FABENS	GASOLINE	10/1/1992	2 4	E,Q	
			FABENS OIL CO	108052	505 W MAIN, FABENS	GASOLINE, WASTE OIL	8/19/1993	2 2A	E,Q	
			FABENS OIL CO	108877	13210 ALAMEDA, CLINT	GASOLINE	11/16/1994	2 2A	E,Q	
			FABENS OIL CO	113436	SCHOOL BUS BARN, FABENS SCHOOL BUS BARN, FABENS	GASOLINE	9/15/1998	2 2A	E,Q	
			FARMERS DAIRIES	093323	7243 N LOOP RD, EL PASO	GASOLINE	7/31/1989	2 2A	E,Q	
			FIDEL HOLGUIN	093414	4705 DYER ST, EL PASO	GASOLINE	7/18/1989	2 2A	E,Q	
		*	FORT BLISS ARMY BASE	092568	BLDG 11106, EL PASO BLDG 11106, EL PASO	JET FUEL	2/6/1989	2 2A	E,Q	
			FRONTERA ENVIRONMENTAL LLC	097626	6884 DONIPHAN DR, CANUTILLO	GASOLINE, DIESEL	12/28/1990	2 4	E,Q	
			GASTELUM ROSENBERG	096823	2000 W PAISANO, EL PASO	UNKNOWN	9/28/1990	5B 1A	E,Q	
			GILBERT MALOOLY	112345	950 SUNLAND DR, EL PASO	GASOLINE	5/29/1997	2 2A	E,Q	
			GOOD TIMES STORES INC	091212	5598 DONIPHAN DR, EL PASO	UNKNOWN	1/16/1987	2 2A	E,Q	
			GOOD TIMES STORES INC	092990	602 HORIZON, SOCORRO	GASOLINE	4/28/1989	2 2A	E,Q	
			GOOD TIMES STORES INC	095876	295 PADRES, EL PASO	GASOLINE	5/31/1990	2 2A	E,Q	
			GOOD TIMES STORES INC	098544	12370 SOCORRO, SAN ELIZARIO	GASOLINE	3/27/1991	2 2A	E,Q	
			GOOD TIMES STORES INC	102280	9370 N LOOP DR, EL PASO	GASOLINE	3/20/1992	2 2A	E,Q	
			GOOD TIMES STORES INC	102281	10001 ALAMEDA AVE, EL PASO	GASOLINE	3/20/1992	2 2A	E,Q	
			GOOD TIMES STORES INC	102283	9829 SOCORRO DR, EL PASO	GASOLINE	3/20/1992	2 2A	E,Q	
			GOOD TIMES STORES INC	102422	716 N PIEDRAS, EL PASO	GASOLINE	3/26/1992	2 2A	E,Q	
			GOOD TIMES STORES INC	102425	101 W MAIN ST, FABENS	GASOLINE	3/30/1992	2 2A	E,Q	
		*	GOOD TIMES STORES INC	111913	11601 ROJAS DR, EL PASO	GASOLINE	11/19/1996	2 2A	E,Q	
			HADDAD NORMAN	091805	3434 N MESA, EL PASO	GASOLINE	3/29/1988	2 2A	E,Q	
			IMMIGRATION NATURALIZATION SER	095877	8901 N MONTANA, EL PASO	GASOLINE	6/20/1990	2 2A	E,Q	
			JOSIN PARTNERSHIP	097059	9609 CARNEGIE, EL PASO	GASOLINE, DIESEL	9/21/1990	2 2A	E,Q	
			KOHLHAAS CORP	092811	6831 EL PASO DR, EL PASO	CHEMICAL	3/30/1989	2 2A	E,Q	
			LEE MOORE TRUST	100716	1855 LEE MOORE RD, SAN ELIZARIO	GASOLINE	10/29/1991	2 6	E,Q	
			LOZOYA ROGELIO	097758	9951 ALAMEDA AVE, EL PASO	GASOLINE	1/11/1991	5B 1A	E,Q	
			NATIONAL CONVENIENCE STORES	097413	7088 DONIPHAN DR, CANUTILLO	GASOLINE	12/4/1990	5B 4	E,Q	
			NATIONAL RESTAURANT SUPPLY	097812	320 W SAN ANTONIO ST, EL PASO	GASOLINE	1/2/1991	2 2A	E,Q	
			PARTY TIME BEER & ICE DEPOT 2	110302	9971 ALAMEDA AVE, EL PASO	GASOLINE	12/21/1995	2 2A	E,Q	
			QUALITY TIRE	114832	5412 DONIPHAN, EL PASO	GASOLINE, DIESEL	12/29/1999	1B 1A	E,Q	
			RAYMOND ADAMS	111731	4760 DONIPHAN, EL PASO	UNKNOWN	10/7/1996	2 2A	E,Q	
			ROBERT HYDER	101408	7322 N LOOP RD, EL PASO	GASOLINE	1/2/1992	2 2A	E,Q	
			ROBERT LANE	109351	4700 N DONIPHAN, EL PASO	UNKNOWN	2/1/1995	2 2A	E,Q	
			RONALD WOHLEKING	113648	9999 ALAMEDA, EL PASO	GASOLINE	11/23/1998	1B 1A	E,Q	
			RUDIAM ENTERPRISES INC	112984	4617 RIPLEY, EL PASO	GASOLINE	2/25/1998	1B 1A	E,Q	
			SANTOS ENTERPRISES	115299	5400 ALAMEDA AVE, EL PASO	GASOLINE	1/31/2001	2 2A	E,Q	
			SERVICE CHIEF TEXACO	112847	2329 E MISSOURI, EL PASO	GASOLINE	1/7/1998	2 2A	E,Q	
			SHARP OIL CO	093785	7101 DONIPHAN DR, CANUTILLO	GASOLINE	10/4/1989	5B 1A	E,Q	
			SONYA SURRETT	097058	12850 ALAMEDA AVE, CLINT	GASOLINE	10/17/1990	2 2A	E,Q	
			SOUTHWEST CONVENIENCE STORES	108224	7150 ALAMEDA, EL PASO	GASOLINE	6/1/1994	2 4	E,Q	
			SOUTHWEST CONVENIENCE STORES	115055	6680 MONTANA, EL PASO	UNKNOWN	9/14/2000	1B 1A	E,Q	
			SOUTHWESTERN BELL TELEPHONE	112901	191 LAMESA, CANUTILLO	GASOLINE	1/22/1998	2 2A	E,Q	
			T G K REAL ESTATE	113284	5300 DONIPHAN DR, EL PASO	GASOLINE	7/2/1998	2 2A	E,Q	
			TM&S OIL CO	093495	4048 DONIPHAN, EL PASO	GASOLINE	7/27/1989	2 6	E,Q	
			TREE LAWN CORP	094393	3424 DONIPHAN DR, EL PASO	GASOLINE	1/3/1990	5B 1A	E,Q	
			TRUTH R YEARWOOD	112586	4700 DURAZNO ST, EL PASO	UNKNOWN	11/13/1997	2 2A	E,Q	
			ULTRAMAR DIAMOND SHAMROCK	107153	7046 1/2 ALAMEDA, EL PASO	UNKNOWN	7/30/1993	2 4	E,Q	
		*	UNION PACIFIC RAILROAD	105145	COTTON, EL PASO COTTON, EL PASO	DIESEL	10/27/1992	2 2A	E,Q	
			UNITED PARCEL SERVICE	104212	23 SPUR LN, EL PASO	DIESEL	10/27/1992	1B 1A	E,Q	
			UNKNOWN	112945		GASOLINE	2/6/1998	2 6	E,Q	
			UNOCAL CORP	098708	1301 N HORIZON BLVD, EL PASO	DIESEL	4/23/1991	2 2A	E,Q	
		*	US ARMY FORT BLISS	092865	BLDG 1742, EL PASO BLDG 1742, EL PASO	GASOLINE	4/17/1989	2 2A	E,Q	
			USARMY	115184	POL FACILITIES, EL PASO POL FACILITIES, EL PASO	OTHER	4/24/2001	2 2A	E,Q	
			VELASCO EXXON	096295	6200 E GATEWAY, EL PASO	GASOLINE	4/23/1990	2 2A	E,Q	
			W TEXAS MEDICAL SPECIALIST INC	094867	2031 WYOMING, EL PASO	GASOLINE	1/18/1990	2 2A	E,Q	
			WESTERN PRECAST CONCRETE INC	099371	9101 ROSEWAY, EL PASO	UNKNOWN	6/27/1991	2 2A	E,Q	
			YEARWOOD DISTRIBUTING CO	091781	2628 WYOMING, EL PASO	DIESEL	4/1/1988	5B 2A	E,Q	

TABLE 1
GROUNDWATER CONTAMINATION CASE DESCRIPTIONS BY COUNTY
TEXAS NATURAL RESOURCE CONSERVATION COMMISSION

COUNTY	DIVISION	NEW CASES	FILE NAME	FILE NUMBER	LOCATION	CONTAMINATION DESCRIPTION	DATE	ENFORCEMENT STATUS	DATA QUALITY	SECTION 5.236?
EL PASO	RMD/VC		RED TOP LINEN SUPPLY, INC.	0370	4640 DONIPHAN, EL PASO	SOLVENTS	10/14/1996	0 0	E	
	RMD/VCIO	*	EL PASO SWBT SUBSTATION	0317	100 EAST SUNSET DRIVE, EL PASO	VOCS, CHLORINATED SOLVENTS	8/16/2002	0 1B	E	
		*	TRI-STATE ASSOCIATED GROCERS WAREHOUSE	0331	6854 MARKET AVENUE, EL PASO	VOCS, TPH	11/5/2002	0 1B	E	
	WSD/PDW	*	EL PASO WATER UTILITIES PUBLIC SER	G0710002N	405-AMECA/PARRA	CIS-1,2-DICHLOROETHENE TETRACHLOROETHENE, TRICHLOROETHENE	12/31/2002	2C 6C	E,Q,V,2	
ELLIS	RMD/CA		AGRICULTURAL WAREHOUSE INC	30901	101 INDUSTRIAL BLVD ENNIS 75119	METALS, PESTICIDES, BTEX, VOCS, SVOCS	10/31/1986	3B 2B	EQ	
			CENTERLINE INDUSTRIES INC	32306	2803 OLD DALLAS HWY 75 N ENNIS 75119	MEK, BTEX, PCE, TCE	10/24/1988	3B 3	E	
			CHEMICAL RECLAMATION SERVICES INC	50084	405 POWELL ST AVALON 76623	CHLORINATED SOLVENTS, BENZENE, TOLUENE	9/12/1997	3A 4	E,Q,V,23	
			EQUILON PIPELINE CO LLC	T0943	GREATHOUSE RD MAYPEARL	BTEX	5/1/1997	1B 4	E,Q	
	RMD/PST		AVALON GENERAL STORE	103913	HWY 34, AVALON HWY 34, AVALON	GASOLINE	7/21/1992	2 2A	E,Q	
		*	AVENUE FUEL DISTRIBUTORS	098295	407 W ENNIS AVE, ENNIS	GASOLINE	3/16/1991	2 4	E,Q	
			AVENUE FUEL DISTRIBUTORS	115451	1107 E ENNIS AVE, ENNIS	UNKNOWN	5/10/2002	1B 1A	E,Q	
			BILLY IRVIN	115135	907 N KAUFMAN, ENNIS	GASOLINE	12/21/2000	1B 1A	E,Q	
			CONNOR DONNIE ROSE MS	113823	517 MOSLEY, ITALY		1/4/1999	1B 1A	E,Q	
			ENNIS ISD	108372	409 N CLAY 050196, ENNIS	GASOLINE	7/12/1994	2 2A	E,Q	
			ENNIS TRANSPORTATION INC	105544	4001 N IH 45, ENNIS	UNKNOWN	12/7/1992	2 2A	E,Q	
			JOHN RIOS	104801	301 N KAUFMAN, ENNIS	GASOLINE	9/30/1992	2 2A	E,Q	
			MARY K JONES FICKLING	110906	111 N MAIN, RED OAK	UNKNOWN	5/6/1996	1B 1A	E,Q	
			NELSON PUTMAN	102021	IH 45, ENNIS IH 45, ENNIS	GASOLINE	2/26/1992	2 2A	E,Q	
			ONE STOP FOOD STORES	111706	E HWY 287, REAGOR SPRINGS E HWY 287, REAGOR SPRINGS	GASOLINE	9/11/1996	2 4	E,Q	
			ONE STOP FOOD STORES INC	099130	IH 45, GARRETT IH 45, GARRETT	GASOLINE	5/15/1991	2 2A	E,Q	
			PEARMAN OIL & GAS	112065	E IH 35, WAXAHACHIE E IH 35, WAXAHACHIE	GASOLINE	2/5/1997	2 6	E,Q	
			PEARMAN OIL & LP GAS	113645	401 S KAUFMAN, ENNIS	GASOLINE, DIESEL, WASTE OIL	11/23/1998	2 2A	E,Q	
			PEARMAN OIL CO	094941	MAIN, MAYPEARL MAIN, MAYPEARL	GASOLINE	3/12/1990	2 2A	E,Q	
			PEARMAN OIL CO	095673	101 WACO HWY, WAXAHACHIE	GASOLINE	5/8/1990	2 4	E,Q	
			PEARMAN OIL CO	106556	111 N MAIN, RED OAK	WASTE OIL, GASOLINE	3/25/1993	2 2A	E,Q	
			ROBERT MORRIS	109284	400 W MAIN, WAXAHACHIE	GASOLINE	12/2/1994	2 6	E,Q	
			STILLER R A	112250	200 S ELM, WAXAHACHIE	GASOLINE	4/4/1997	2 6	E,Q	
			STILLER R A	112251	204 S ELM, WAXAHACHIE	GASOLINE	4/4/1997	2 6	E,Q	
			STRASBURGER ENTERPRISES INC	097095	318 MAIN ST, MAYPEARL	GASOLINE	3/22/1990	2 6	E,Q	
		*	TEXAS DEPT OF PUBLIC SAFETY	096730	FIVE POINTS RD, WAXAHACHIE FIVE POINTS RD, WAXAHACHIE	GASOLINE	9/18/1990	2 2A	E,Q	
			TOWN & COUNTRY	112603	610 W ENNIS AVE, ENNIS	GASOLINE	6/5/1997	2 6	E,Q	
			WINTERS OIL CO	100415	100 S KAUFMAN, ENNIS	GASOLINE	10/3/1991	2 2A	E,Q	
	RMD/SC		TEXAS AMERICAN OIL	FILED BY SITE NAME	4 MILES N. OF MIDLOTHIAN ON OLD HWY. 67	BENZENE, CHLOROBENZENE, 1-4 DICHLOROBENZENE	5/2/1985	5B, 3B, 2B, 1B 6A	E,Q,V 1,2,3	
	RMD/VC		TYLER REFRIGERATION	0872	824 CIRCLE STREET, WAXAHACHIE	VOCS, TPH, SVOCS, METALS	11/13/1998	0 2A	E	

TABLE 1
GROUNDWATER CONTAMINATION CASE DESCRIPTIONS BY COUNTY
TEXAS NATURAL RESOURCE CONSERVATION COMMISSION

COUNTY	DIVISION	NEW CASES	FILE NAME	FILE NUMBER	LOCATION	CONTAMINATION DESCRIPTION	DATE	ENFORCEMENT STATUS	DATA QUALITY	SECTION 5.236?
ERATH	RMD/PST		BOB HARRIS OIL CO	113280	2610 W WASHINGTON, STEPHENVILLE	GASOLINE, DIESEL	6/18/1998	2	2A	E,Q
			BROWDER 76 SUPREME	111195	1421 S LOOP, STEPHENVILLE	DIESEL	6/11/1996	2	2A	E,Q
			CITY OF DUBLIN	102310	200 S PATRICK, DUBLIN	GASOLINE	3/16/1992	2	2A	E,Q
			GARRY LEWELLEN ATTORNEY AT LAW	112252	220 E WASHINGTON ST, STEPHENVILLE	GASOLINE	4/22/1997	2	6	E,Q
		*	GOCO MARKETING INC	115605	518 S PATRICK ST, DUBLIN	UNKNOWN	12/17/2002	5B	1A	E,Q
			PATTERSON PAT	092175	389 S GRAHAM ST, STEPHENVILLE	GASOLINE	9/22/1988	2	2A	E,Q
			PROTON PRC INC	113709	180 S LOOP, STEPHENVILLE	GASOLINE, WASTE OIL	12/1/1998	2	2A	E,Q
			TAYLOR PET CO INC	113099	201 S PATRICK, DUBLIN	GASOLINE	4/13/1998	2	2A	E,Q
			TXDOT	097057	302 MORGAN MILL, STEPHENVILLE	DIESEL, KEROSENE	9/27/1990	2	2A	E,Q
		*	WESLEY JACKS	106103	309 W WASHINGTON, STEPHENVILLE	GASOLINE	3/11/1993	2	2A	E,Q
	RMD/VCIO		RESIDENCE AND GARAGE/PROPOSED AUTOZONE	43	2500 WASHINGTON STREET, STEPHENVILLE	BTEX,TPH	5/28/1998	0	1B	E
FALLS	RMD/PST		JOE JOHNSTON	105284	803 LIVE OAK ST, MARLIN	GASOLINE	12/10/1992	2	2A	E,Q
FANNIN	RMD/PST		CHAPMAN INC	102096	720 W SAM RAYBURN DR, BONHAM	GASOLINE	3/5/1992	2	2A	E,Q
			DENNYS MOBIL N FEED	114017	BOX 81, BONHAM BOX 81, BONHAM	DIESEL	1/6/1999	2	2A	E,Q
			MCGRAW OIL	113676	HWY 11, RANDOLPH HWY 11, RANDOLPH	GASOLINE	11/23/1998	2	2A	E,Q
			MCGRAW OIL CO	113239	407 E SAM RAYBURN, BONHAM	GASOLINE, DIESEL	6/5/1998	2	2A	E,Q
			WOODYS SUPERETTES INC	112948	501 E SAM RAYBURN, BONHAM	GASOLINE	2/4/1998	1B	1A	E,Q
FAYETTE	RMD/PST		B J SERVICES	099363	W HWY 71, LA GRANGE W HWY 71, LA GRANGE	GASOLINE, DIESEL, CHEMICAL	6/27/1991	2	2A	E,Q
			FARMCO INC	110352	138 S JEFFERSON, LA GRANGE	GASOLINE	11/28/1995	2	2A	E,Q
			FAYETTE COUNTY PRECINCT 4	108255	W HWY 90, SCHULENBURG W HWY 90, SCHULENBURG	DIESEL, GASOLINE	5/20/1994	2	2A	E,Q
			JOELS CONOCO	111454	FM 609, FLATONIA FM 609, FLATONIA	GASOLINE	8/21/1996	5B	2A	E,Q
			JOHN FIETSAM	102684	IH 10, SCHULENBURG IH 10, SCHULENBURG	GASOLINE	3/11/1992	2	2A	E,Q
			JOHN FIETSAM INC	112489	401 N JEFFERSON, LA GRANGE	GASOLINE, DIESEL	7/2/1997	2	2A	E,Q
			LA GRANGE ISD	112226	815 S VAIL ST, LA GRANGE	GASOLINE, DIESEL	3/27/1997	2	2A	E,Q
			LA GRANGE PETROLEUM INC	097762	103 N WATERS, LA GRANGE	GASOLINE	1/16/1991	2	2A	E,Q
			LA GRANGE STATE BANK	112045	E HWY 71, ELLINGER E HWY 71, ELLINGER	GASOLINE	8/12/1996	2	2A	E,Q
			MUTSCHER INC	112471	HWY 77, LA GRANGE HWY 77, LA GRANGE	UNKNOWN	7/16/1997	2	2A	E,Q
			OAKRIDGE SMOKEHOSUE FRANS INC	093928	HWY 77, SCHULENBURG HWY 77, SCHULENBURG	GASOLINE	9/27/1989	2	2A	E,Q
			SCHMIDT & SONS OIL CO	096647	157 E TRAVIS, LA GRANGE	GASOLINE	9/4/1990	2	2A	E,Q
			WAYNE WAGNER	108017	HWY 237, ROUND TOP HWY 237, ROUND TOP	GASOLINE	2/23/1994	2	2A	E,Q
			WILBORN PETROLEUM CO	110237	709 HWY 77, SCHULENBURG	GASOLINE	12/2/1995	2	2A	E,Q
			WOTIPKA JR M W	108543	312 E NORTH MAIN, FLATONIA	GASOLINE	8/10/1994	2	2A	E,Q
FISHER	RMD/PST		BRAZOS INC SUBSIDIAIROES	094313	E HWY 70, ROTAN E HWY 70, ROTAN	DIESEL	12/14/1989	5B	1A	E,Q
FLOYD	RMD/PST		AGRIGENETICS INC MYCOGEN SEEDS	093519	FM 2301, AIKEN FM 2301, AIKEN	DIESEL	8/14/1989	2	2A	E,Q
			ALLSUPS PETROLEUM INC	108000	209 S MAIN, LOCKNEY	GASOLINE	3/16/1994	2	2A	E,Q

TABLE 1
GROUNDWATER CONTAMINATION CASE DESCRIPTIONS BY COUNTY
TEXAS NATURAL RESOURCE CONSERVATION COMMISSION

COUNTY	DIVISION	NEW CASES	FILE NAME	FILE NUMBER	LOCATION	CONTAMINATION DESCRIPTION	DATE	ENFORCEMENT STATUS	DATA QUALITY	SECTION 5.236?
FLOYD	RMD/PST		CRUME GIN	093758	RT 1, LOCKNEY RT 1, LOCKNEY	GASOLINE	8/7/1989	2	2A	E.Q
			ERIC CORNELIUS	112049	420 S 2ND, FLOYDADA	GASOLINE, DIESEL	1/7/1997	2	2A	E.Q
			JAMES D BAKER & TXDOT	113400	MAIN, LOCKNEY MAIN, LOCKNEY	GASOLINE	8/20/1998	5B	4	E.Q
			JAMES DEJON BAKER	110729	MAIN & LOCUST SE CRN, LOCKNEY MAIN, LOCKNEY	GASOLINE	4/16/1996	5B	6	E.Q
			LLANO PERMIAN ENVIRONMENTAL	113591	401 S 2ND ST, FLOYDADA	GASOLINE	11/5/1998	2	2A	E.Q
			MARY HUTTON TEXACO DECEASED	093759	205 E LOCUST, LOCKNEY	GASOLINE	8/7/1989	2	2A	E.Q
			PARKS I H	091849	RAILROAD, SOUTH PLAINS RAILROAD, SOUTH PLAINS	GASOLINE	4/19/1988	5B	2A	E.Q
			WEEMS TEXACO	097404	607 E HOUSTON, FLOYDADA	GASOLINE, WASTE OIL	11/9/1990	2	2A	E.Q
	TAD/WQPAS									
		*	COOP TNRCC/TWDB	1144903	WELL NO. 11-44-903 (SAMPLE NO. F712011) (1144903)[Mike & Warren Mathis]	ATRAZINE	7/12/2001	1B	1B	E.Q,V2
		*	COOP TNRCC/TWDB	1146701	WELL NO. 11-46-701 (SAMPLE NO. F712012) (1146701)[Lavarna Vinyard and, Landers]	ATRAZINE	7/12/2001	1B	1B	E.Q,V2
FOARD	RMD/PST		ADKINS OIL COMPANY	113291	302 E COMMERCE, CROWELL	GASOLINE, DIESEL	6/24/1998	2	2A	E.Q
			ALLSUPS PETROLEUM INC	093386	COMMERCE, CROWELL COMMERCE, CROWELL	GASOLINE	7/6/1989	2	2A	E.Q
			CROWELL ISD	114767	402 LOGAN ST, CROWELL	GASOLINE	9/17/1999	2	6	E.Q
FORT BEND	RMD/CA		HALLIBURTON ENERGY SERVICES INC	31932	330 SYCAMORE RD FRESNO 77545	TCE,DCE, VINYL CHLORIDE, ETHYLBENZENE, XYLENE	3/30/1998	2C	2A	EQ
			HOUSTON INDUSTRIES INC	31631	YU JONES RD THOMPSONS 77481	METALS	2/16/1999	0	2A	E
			MAXX FUELS INC	52115	2219 AVENUE F ROSENBERG	TETRACHLOROETHENE, TRICHLOROETHENE	2/14/1991	2A	6AC	EV2
			NALCO-EXXON ENERGY CHEMICALS LP	30601	7701 HIGHWAY 90-A SUGAR LAND 77478	VOCS,SVOCS,TPH,CHROMIUM ORGANICS	9/18/1992	2A	2A	E
			SAFETY KLEEN CORP	71144	1580 INDUSTRIAL RD MISSOURI CITY 77489		1/20/1992	3A	4.5	E.Q
			TEXAS COMMERCE BANK NATIONAL ASSOC (FMR INTERNATIONAL SWITCH VALERO ENERGY CORP (FMR COASTAL STATES CRUDE GATHERING CO)	33451	910 INDUSTRIAL BLVD SUGARLAND 77487	VOC'S (CHLORINATED,NON-CHLORINATE) 1,1 DICHLOROETHENE	6/18/1991	3B	2B	EQ
			VISION METALS INC	T1734	THOMPSONS OIL FIELD RD THOMPSONS 77406	LNAPL (DIESEL)	10/20/2000	1B	2A	E
				30008	2010 SPUR 529 RD ROSENBERG 77471	METALS	1/1/1988	3A	4.5	E.Q,V,2,3
	RMD/PST		ALBERTSONS INC	115587	11565 S HWY 6, SUGARLAND	UNKNOWN	11/22/2002	1B	1A	E.Q
		*	BANK OF TEXAS	115343	525 DULLES AVE, STAFFORD	OTHER	11/7/2001	1B	1A	E.Q
			C & W OIL CO	114438	9503 FM 1489, SIMONTON		1/29/1999	1B	1A	E.Q
			C C T P LTD	113932	10404 A CASH RD, STAFFORD		2/3/1999	2	2A	E.Q
			CHERIAN ZACHARIAH	113837	812 FM 1092, STAFFORD		9/9/1999	2	2A	E.Q
			CHEVRON PRODUCTS CO	110550	13811 HWY 59, SUGAR LAND	GASOLINE	2/7/1996	2	2A	E.Q
			CITY OF SUGARLAND	114924	12888 S HWY 6, SUGARLAND	UNKNOWN	4/4/2000	2	2A	E.Q
			CONOCO	109757	502 FM 1092, STAFFORD	GASOLINE	8/8/1995	2	2A	E.Q
			DAWANI BUSINESS INC	115189	802A FM 2234, STAFFORD	GASOLINE	12/29/2000	1B	1A	E.Q
			DIAMOND SHAMROCK	114931	1300 TURTLE CREEK, MISSOURI CITY	UNKNOWN	4/6/2000	1B	1A	E.Q
			EL PASO CORP ERD	092370	7101 S W FUQUA, MISSOURI CITY	GASOLINE	11/29/1988	2	4	E.Q
			EXXONMOBIL	114837	1055 ELDRIDGE RD, SUGARLAND	GASOLINE, DIESEL	12/29/1999	2	2A	E.Q
			EXXONMOBIL	115034	12411 MURPHY RD, STAFFORD	GASOLINE	1/26/2000	2	6	E.Q
			EXXONMOBIL	115243	2202 FM 2234, MISSOURI CITY	GASOLINE	6/6/2001	1B	1A	E.Q
			FORT BEND ISD	111288	3031 LAKE OLYMPIA PKWY, MISSOURI CITY	GASOLINE	6/28/1996	2	6	E.Q
			FORT BEND SHERIFFS DEPT	102802	1410 RANSOM RD, RICHMOND	GASOLINE	4/3/1992	2	2A	E.Q
			HALLIBURTON SERVICES	109188	330 SYCAMORE, FRESNO	GASOLINE, DIESEL	2/20/1995	2	4	E.Q
			HOUSTON CONVENIENCE	115231	13419 MURPHY RD STAFFORD	GASOLINE, DIESEL	5/18/2001	2	2A	F O

TABLE 1
GROUNDWATER CONTAMINATION CASE DESCRIPTIONS BY COUNTY
TEXAS NATURAL RESOURCE CONSERVATION COMMISSION

COUNTY	DIVISION	NEW CASES	FILE NAME	FILE NUMBER	LOCATION	CONTAMINATION DESCRIPTION	DATE	ENFORCEMENT STATUS	DATA QUALITY	SECTION 5.236?
FORT BEND										
	RMD/PST		IMPERIAL HOLLY CORP	097952	198 KEMPNER ST, SUGARLAND	GASOLINE	1/21/1991	2	2A	E,Q
			IQBAL MAKHANI	102044	13406 GREENWAY DR, SUGARLAND	GASOLINE	9/30/1991	2	2A	E,Q
			KRAFTS COUNTRY STORE	114178	22934 FM 762, NEEDVILLE	GASOLINE	1/8/1999	2	2A	E,Q
			MOTIVA ENTERPRISES	114895	12602 SOUTHWEST FWY, STAFFORD	UNKNOWN	10/27/1999	2	1A	E,Q
			O JAY CORP	114831	13218 HWY 6, ARCOLA	DIESEL	12/29/1999	2	6	E,Q
			ROBERT RENFRO	113432	3503 FM 521, FRESNO	GASOLINE	10/7/1998	2	2A	E,Q
			STAFFORD PROPERTIES	114091	3403 S MAIN, STAFFORD	GASOLINE, DIESEL	1/6/1999	2	2A	E,Q
			STAVINOHAS TIRE SHOP INC	111832	10003 FM 361 RD, RICHMOND	UNKNOWN	10/28/1996	5B	2A	E,Q
			ULTRAMAR DIAMOND SHAMROCK	110827	3001 AVE H, ROSENBERG	UNKNOWN	4/18/1996	2	4	E,Q
	RMD/VC		ATEC COMMERCIAL SYSTEMS PROPERTY	0585	12600 EXECUTIVE DRIVE, STAFFORD	CHLORINATED SOLVENT	8/6/1997	0	5	E
			COOPER CAMERON VALVES FACILITY	1219	16500 SOUTH MAIN, MISSOURI CITY	CHLORINATED SOLVENTS	10/19/2000	0	2A	E
			FIRST COLONY COMMONS	0806	15201 US HIGHWAY 59, SUGAR LAND	SOLVENTS	7/16/1998	0	5	E
			TEXAS INSTRUMENTS - STAFFORD FACILITIES	0625	12201 SOUTHWEST FREEWAY, STAFFORD	VOCS	10/27/1997	0	2A	E
	RMD/VCIO		KIRKWOOD TECH CENTRE	70	12705 SOUTH KIRKWOOD, STAFFORD	TPH, VOCS	11/13/1998	0	1B	E
	WPD/MSW		FORT BEND COUNTY	MSW01554	330 KLAUKE RD, ROSENBERG	GWMW-9, 11, 12, 13: VOCS (METHYLENE CHLORIDE; TETRACHLOROETHYLENE; TRICHLOROETHYLENE; VINYL CHLORIDE)	8/31/1994	2B	4,5	E,V2
FRANKLIN										
	RMD/PST		AMERICAN NATIONAL BANK	113326	201 W MAIN ST, MOUNT VERNON	GASOLINE	7/10/1998	1B	1A	E,Q
FREESTONE										
	RMD/PST		ALBERT BONNER	114597	141 S FAIRWAY, FAIRFIELD		5/19/1999	2	2A	E,Q
			AWALT WHOLESALE	111742	200 N 4TH, TEAGUE	UNKNOWN	8/20/1996	2	6	E,Q
			AWALT WHOLESALE	112541	690 W HWY 84, FAIRFIELD	GASOLINE	6/13/1996	2	2A	E,Q
			BUSH & BAILEY INC	100518	IH 45, DEW IH 45, DEW	GASOLINE, DIESEL	10/31/1991	1B	1A	E,Q
			SCHRADER LEON	115474	310 CEDAR ST, TEAGUE	UNKNOWN	6/19/2002	1B	1A	E,Q
FRIO										
	RMD/PST		BRADEN FUELS INC	114531	319 N OAK ST, PEARSALL	GASOLINE	3/30/1999	2	2A	E,Q
			DILLARD BROTHERS	111521	HWY 81, DILLEY HWY 81, DILLEY	UNKNOWN	8/22/1996	2	4	E,Q
			PEARSALL ISD	113533	717 E COLORADO ST, PEARSALL	GASOLINE	10/14/1998	2	2A	E,Q
			PETTY RON	112242	1229 S OAK, PEARSALL	UNKNOWN	4/16/1997	2	2A	E,Q
	TAD/WQPAS		PEDECO, INC		SE OF PEARSALL	CRUDE OIL	7/27/1997	1B	2B	E,Q
GAINES										
	RMD/CA		TEXAS DEPT OF TRANSPORTATION (SEMINOLE MAINTENANCE FACILITY)	F0494	HIGHWAY 180 SEMINOLE 79360	VOCS-BENZENE, SVOCS	3/9/2000	3B	2	E,Q
	RMD/PST		EDDINS WALCHER CO	100512	704 RAILROAD AVE, SEAGRAVES	GASOLINE	10/2/1991	2	4	E,Q

TABLE 1
GROUNDWATER CONTAMINATION CASE DESCRIPTIONS BY COUNTY
TEXAS NATURAL RESOURCE CONSERVATION COMMISSION

COUNTY	DIVISION	NEW CASES	FILE NAME	FILE NUMBER	LOCATION	CONTAMINATION DESCRIPTION	DATE	ENFORCEMENT STATUS	DATA QUALITY	SECTION 5.2367
GAINES										
	RMD/PST	*	K W FUELS INC	110233	28 MI W SEMINOLE, SEMINOLE 28 MI W SEMINOLE, SEMINOLE	GASOLINE	2/8/1996	1B 1A	E,Q	
			RIO GRANDE DISTRIBUTORS INC	099338	306 W AVE A, SEMINOLE	GASOLINE	6/13/1991	2 2A	E,Q	
			STATELINE OIL CO	099418	HWY 62, SEMINOLE HWY 62, SEMINOLE	GASOLINE	6/18/1991	2 2A	E,Q	
			THE FUEL COMPANY INC	093040	1300 HOBBS HWY, SEMINOLE	DIESEL	4/24/1989	5B 1A	E,Q	
			TXDOT	102723	E HWY 180, SEMINOLE E HWY 180, SEMINOLE	GASOLINE, DIESEL, KEROSENE	3/27/1992	2 6	E,Q	
			WALKER SIMS OIL CO INC	103711	401 S MAIN, SEMINOLE	GASOLINE	6/23/1992	2 2A	E,Q	
			WEST TEXAS GAS INC	115187	HWY 83, LOOP HWY 83, LOOP	GASOLINE	10/31/2000	1B 1A	E,Q	
	RMD/SSDAT		SEMINOLE FLYING SERVICE	FILE NAME	JUNCTION OF HWYS. 385 AND 180, SEMINOLE	TOXAPHENE	2/20/1990	1B	E	
GALVESTON										
	RMD/ICA		AMOCO CHEMICAL CO	32297	6TH ST S TEXAS CITY 77590	BTEX	12/31/1994	3B 3	EQV	
			BP PRODUCTS NORTH AMERICA INC (FMR AMOCO OIL CO)	30139	2401 5TH AVE S TEXAS CITY 77590	BTEX, HYDROCARBONS	1/23/1984	3B 5	E,Q	
			COASTAL STATES CRUDE GATHERING CO	36472	700 14TH ST TEXAS CITY 77591	VOC	12/4/1997	1 1	E,Q	
			HG KELLEY PITS	39983	20TH ST DICKINSON 77539	MISC INDUSTRIAL WASTES		2B 5		
			INTERCOASTAL TERMINAL INC	30773	1536 TEXAS AVE TEXAS CITY 77590	CR, TPH	8/4/1997	3B 5	E,Q	
			INTERCOASTAL TERMINAL INC	30773	159 LEVEE RD TEXAS CITY 77590	BTEX, PB, TPH	2/3/1998	2B 4	E,Q	
			ISP TECHNOLOGIES INC	30037	4501 ATTWATER AVE TEXAS CITY 77590	CR	12/1/2000	3B 3	E,Q	
			MARATHON OIL CO	30326	1320 LOOP 197 S TEXAS CITY 77590	HYDROCARBONS	12/31/1989	2B 2	EQV	
			MOBIL BULK PLANT 42-183	T0113	1202 AVE A GALVESTON	BTEX, HYDROCARBON SHEEN ON WATER	11/1/1990	2 2	E	
			MONSANTO CO	83178	BAY ST N TEXAS CITY 77590	NAPHTHALENE, VOCS	6/2/1982	2B 4	E	
			MONSANTO CO (ANDERS LANE SITE)	52183	2830 ANDERS LN KEMAH 77565	VOCS	5/13/1983	0A 2A	E	
			PEAK SERVICES USA	T1691	3515 N 1ST AVE TEXAS CITY	TPH, BENZENE, ETHYLBENZENE	1/17/2001	2A 3.4,5	E,Q,V2	
			ROCKWELL FACILITY	T0788	910 GEMINI AVE CLEAR LAKE	TCE	12/5/1996	0 0	E,Q	
			STERLING CHEMICALS INC	30285	201 BAY ST S TEXAS CITY 77590	CR, PB, AS, 1,2-DCA	12/1/1988	3 3	E,Q	
			UNION CARBIDE CORP	30689	HIGHWAY 146 TEXAS CITY 77590	CHLORINATED HC'S, DICHLOROETHANE, PROPA	12/3/1990	4B 3	E,Q	
			UNION CARBIDE CORP	35921	2800 LOOP 197 S TEXAS CITY 77592	NAPHTHALENE, BENZENE, DICHLOROETHYL ETHER, ETHANE, PROPANE	12/14/1987	3A 4	E,Q,V,2,3	
			VALERO REFINING CO	30011	1301 LOOP 197 S TEXAS CITY 77590	1,2-DCE	8/16/1988	2A 2A	E	
	RMD/PST		ANA INC	114486	3502 S 5TH AVE, TEXAS CITY	GASOLINE, DIESEL	3/4/1999	2 6	E,Q	
			BAY OIL CO	107693	1726 E MAIN, LEAGUE CITY	GASOLINE	1/18/1994	2 6	E,Q	
			CHARLES WESTERLAGE	098511	1230 HWY 3, LA MARQUE	GASOLINE	4/2/1991	2 6	E,Q	
			CHEVRON PRODUCTS CO	092261	327 STRAND AVE, GALVESTON	GASOLINE	10/18/1988	2 6	E,Q	
			CHEVRON PRODUCTS CO	110564	6102 STEWART RD, GALVESTON	GASOLINE	3/5/1996	2 6	E,Q	
			CITY OF GALVESTON	096359	NEW AIR LOGISTIC, GALVESTON NEW AIR LOGISTIC, GALVESTON	GASOLINE, DIESEL	7/5/1990	1B 1A	E,Q	
			CITY OF LA MARQUE	096537	1500 MUNICIPAL DR, LA MARQUE	GASOLINE	5/22/1990	2 2A	E,Q	
		*	CITY OF SANTA FE	115416	11702 11TH ST, SANTA FE	GASOLINE	5/30/2001	1B 1A	E,Q	
		*	CITY OF TEXAS CITY	115515	928 N 5TH AVE, TEXAS CITY	GASOLINE	4/19/2002	1B 1A	E,Q	
			COASTAL MART INC	115308	506 TEXAS AVE, KEMAH	GASOLINE	8/1/2001	2 2A	E,Q	
			COASTAL MART INC	115309	3605 FM 646, SANTA FE	GASOLINE, DIESEL	8/1/2001	2 2A	E,Q	
			COLUMBIA SAVINGS	099219	3826 BROADWAY, GALVESTON	GASOLINE, WASTE OIL	6/11/1991	2 2A	E,Q	
			DOANE ERIC	103722	601 N 6TH ST, TEXAS CITY	GASOLINE, WASTE OIL	7/2/1992	5B 6	E,Q	
			DR PEPPER BOTTLING CO OF TEXAS	107403	8000 BROADWAY, GALVESTON	DIESEL	3/2/1993	2 2A	E,Q	
			E Z MART STORES INC	109297	6600 BROADWAY, GALVESTON	GASOLINE	1/23/1995	2 4	E,Q	
			ELISEO ABAD	111056	202 WATER ST, GALVESTON	GASOLINE, WASTE OIL	2/13/1996	2 6	E,Q	
			ENVIRONMENTAL IMPACT	115237	13204 HWY 6, SANTA FE		8/29/2001	5B 1A	E,Q	
			ERVIN APFFEL	114952	6628 STEWART RD, GALVESTON	UNKNOWN	5/17/2000	1B 1A	E,Q	

TABLE 1
GROUNDWATER CONTAMINATION CASE DESCRIPTIONS BY COUNTY
TEXAS NATURAL RESOURCE CONSERVATION COMMISSION

COUNTY	DIVISION	NEW CASES	FILE NAME	FILE NUMBER	LOCATION	CONTAMINATION DESCRIPTION	DATE	ENFORCEMENT STATUS	DATA QUALITY	SECTION 5.236?
GALVESTON										
RMD/PST										
			EXXONMOBIL	102629	6027 STEWART RD, GALVESTON	GASOLINE	12/11/1991	2	2A	E,Q
			EXXONMOBIL	106926	5028 BROADWAY, GALVESTON	GASOLINE, WASTE OIL	7/9/1993	2	6	E,Q
			EXXONMOBIL	115031	720 HWY 3, LA MARQUE	GASOLINE	1/25/2000	2	2A	E,Q
			EXXONMOBIL	115379	3228 BROADWAY, GALVESTON	GASOLINE	11/12/1999	1B	1A	E,Q
			FEDERATED	108005	21 S 21ST ST, TEXAS CITY	GASOLINE	3/15/1994	2	2A	E,Q
			GALVESTON COUNTY	105209	2020 AVE I, GALVESTON	DIESEL	10/26/1992	2	2A	E,Q
			GALVESTON PARTY BOATS INC	113978	PIER 18, GALVESTON PIER 18, GALVESTON	DIESEL	1/6/1999	2	2A	E,Q
			GEORGE SIMS	114675	5320 SEALY, GALVESTON		7/9/1999	1B	1A	E,Q
			I W L COMMUNICATIONS INC	113031	209 E SHADOWBEND, FRIENDSWOOD	GASOLINE	3/12/1998	2	6	E,Q
			IMPERIAL HOLLY CORP	108321	THEAD PIER 35/36, GALVESTON T HEAD	UNKNOWN	3/30/1994	2	2A	E,Q
			JAIPRAKASH ENTERPRISES INC	115024	106 LANDING BLVD, LEAGUE CITY	GASOLINE	7/8/2000	2	2A	E,Q
			JAWEED VIRANI	113335	2502 HWY 3, LA MARQUE	GASOLINE	7/15/1998	2	2A	E,Q
			KROGER TEXAS	115539	3135 FM 528, FRIENDSWOODS	GASOLINE	5/23/2002	1B	1A	E,Q
			LEAGUE CITY POLICE DEPT	107059	500 W WALKER, LEAGUE CITY	GASOLINE	9/15/1993	2	2A	E,Q
			LEE	110093	4405 S HWY 3, DICKINSON	GASOLINE	12/4/1995	1B	1A	E,Q
			MADANCO	099256	7727 HWY 6, HITCHCOCK	GASOLINE, WASTE OIL	6/4/1991	2	2A	E,Q
			MICHAEL DOUGHTY	106308	701 TEXAS AVE, LA MARQUE	GASOLINE, WASTE OIL	3/13/1993	2	6	E,Q
			MILLER STAN	108258	7202 HWY 6, HITCHCOCK	GASOLINE	6/15/1994	1B	1A	E,Q
			MOHAMMAD OSCAR	093492	502 FERRY RD, GALVESTON	GASOLINE	8/10/1989	2	2A	E,Q
			MOTIVA ENTERPRISES	115489	2020 GULF FWY, TEXAS CITY	GASOLINE	2/6/2002	1B	1A	E,Q
			MOTIVA ENTERPRISES LLC	114562	100 E MAIN, LEAGUE CITY	GASOLINE	6/9/1999	2	2A	E,Q
			MOTIVA ENTERPRISES LLC	115074	4200 HWY 3, DICKINSON	GASOLINE	6/28/2000	1B	1A	E,Q
			NATIONAL CONVENIENCE BANKRUPT	112560	7802 HWY 6, HITCHCOCK	GASOLINE	7/29/1997	5B	2A	E,Q
			PORT OF GALVESTON	113204	123 25TH ST, GALVESTON		9/9/1999	1B	1A	E,Q
			PORT OF GALVESTON	114337	19TH ST, GALVESTON 19TH ST, GALVESTON	DIESEL	1/18/1999	1B	1A	E,Q
			QUICK MART FOODS	112930	2100 MARINA BAY, KEMAH	GASOLINE	1/27/1998	2	2A	E,Q
			ROCKET GAS FOOD MART	112980	501 TEXAS AVE, LA MARQUE	GASOLINE	2/24/1998	1B	1A	E,Q
			ROGER MCCORMICK	113726	16947 HWY 6, SANTA FE		1/8/1999	1B	1A	E,Q
			SALEEM KHATANI	113829	4401 BROADWAY, GALVESTON	GASOLINE	2/4/1999	2	2A	E,Q
			SYRED BUKHARI	115162	1801 W MAIN ST, LEAGUE CITY	GASOLINE	11/18/2000	1B	1A	E,Q
			T & T	103985	7320 HWY 1765, TEXAS CITY	GASOLINE, WASTE OIL	2/11/1992	2	2A	E,Q
			TESORO MARINE SERVICES	114451	1300 COASTWIDE DR, GALVESTON	OTHER	2/12/1999	1B	1A	E,Q
			VIRANI MONSOORALI	115394	3627 BROADWAY, GALVESTON	GASOLINE	8/29/2001	1B	1A	E,Q
			WALDEN ON LAKE CONROE	095269	12050 MELVILLE RD, CONROE	GASOLINE	3/30/1990	2	2A	E,Q
RMD/SC										
			HALL STREET	FILED BY SITE NAME	NEXT TO DICKINSON LANDFILL ON HALL ST, DICKINSON. A STATE SUPERFUND SITE (1987)	CHLORO BENZENE, ACETONE, BENZENE	7/23/1987	5B, 2B, 1B	3	E,Q,V2,3
			MOTCO INC	FILED BY SITE NAME	NEAR JUNCTION OF STATE HWY. 3 AND GULF FRWY.(I-45) IN LA MARQUE, TX. BOUNDED ON THE EAST BY STATE HWY.3	1-2 DICHLOROETHANE, 1-1-2-TRICHLOROETHANE, 1-1-DICHLOROETHYLENE, VINYL CHLOROIDE, BIS-2-CHLOROETHY	3/15/1985	5A, 3D, 2B&D, 1B	5D&E	E,Q,V2,3
			TEX-TIN CORP	FILED BY SITE NAME	TEXAS CITY, S.E. OF INTERSECTION OF FM 519 AND SH 146	ARSENIC, CADMIUM, LEAD, CHROMIUM, MERCURY, URANIUM, RADIUM 226 & 228, BENZENE	5/24/1991	5A, 4B, 3D, 2B&D, 1B	4	E,Q,V2,3
RMD/SSDAT										
			MALONE SERVICES INC	FILED BY SITE NAME	CAMBELL BAYOU ROAD, TEXAS CITY	VOLATILES; METALS; SEMI-VOLITALES; PESTICIDES				
RMD/VC										
			DOCK ROAD PROJECT	0763	1500 BLOCK OF DOCK ROAD, TEXAS CITY	GASOLINE, CRUDE OIL	5/1/1998	0	4	E
			EDGEWOOD RETIREMENT COMMUNITY	0416	2228 SEAWALL BOULEVARD, GALVESTON	SVOC,METALS	12/10/1996	0	6DE	E
			ENTERPRISE CLEANERS	1309	2201 WEST MAIN STREET, LEAGUE CITY	CHLORINATED SOLVENTS	2/7/2001	0	1	E
			FALSTAFF BREWING COMPANY	0337	33RD STREET AND CHURCH STREET, GALVESTON	PCB, TPH, METALS	9/9/1996	0	6C	E

TABLE 1
GROUNDWATER CONTAMINATION CASE DESCRIPTIONS BY COUNTY
TEXAS NATURAL RESOURCE CONSERVATION COMMISSION

COUNTY	DIVISION	NEW CASES	FILE NAME	FILE NUMBER	LOCATION	CONTAMINATION DESCRIPTION	DATE	ENFORCEMENT STATUS	DATA QUALITY	SECTION 5.236?
GALVESTON										
	RMD/VC									
		*	GALVEZ MALL	1455	NWC 61ST STREET AND IH-45S, GALVESTON	VOCS, METALS, TPH, PAHS	5/16/2002	0 1A	E	
		*	HOME DEPOT TRACT - GALVESTON	1434	NEC IH-45 AND 65TH STREET, GALVESTON	VOCS, SVOCS, METALS, TPH, METHANE	2/4/2002	0 2A	E	
		*	JOE LEE'S SEAFOOD RESTAURANT	0451	104 KIPP, KEMAH	TPH, PAHS	1/23/1997	0 0	E	
			PORT OF TEXAS CITY DOCK ROAD SOUTH	1428	2425 HIGHWAY 146 NORTH, TEXAS CITY	VOCS, SVOCS, METALS, TPH	1/11/2002	0 4	E	
			SPTCO GALVESTON WHARVES SITE	0977	4100 OLD PORT INDUSTRIAL BOULEVARD, GALVESTON	SVOCS	5/11/1999	0 2A	E	
			VACANT LAND - KEMAH TOWNSITE, LOTS 5 AND 6	0995	101 FIRST STREET, KEMAH	METALS, PAHS	7/1/1999	0 2	E	
GARZA										
	RMD/PST									
			ALLSUPS PETROLEUM INC	107465	409 N BROADWAY, POST	GASOLINE	12/16/1993	2 2A	E,Q	
			AUTOFUEL CO AFCO	114708	201 N BROADWAY, POST	GASOLINE, DIESEL	8/11/1999	2 2A	E,Q	
			BALCH OIL CO	100127	HWY 84, SOUTHLAND HWY 84, SOUTHLAND	GASOLINE, DIESEL	9/4/1991	2 4	E,Q	Y
			PRO PETROLEUM INC	112858	102 N BROADWAY, POST	GASOLINE	12/19/1997	2 2A	E,Q	
			RIP GRIFFIN TRUCK SER CTR INC	108680	201 S BROADWAY, POST	GASOLINE	9/29/1994	2 6	E,Q	
			TOWNSEND STRONG INC	094556	402 S BROADWAY, POST	GASOLINE	1/11/1990	2 2A	E,Q	
			TOWNSEND STRONG INC	112212	101 N BROADWAY, POST	UNKNOWN	4/4/1997	2 2A	E,Q	
			WALKER SIMS OIL CO INC	106601	300 N BROADWAY, POST	GASOLINE	4/27/1993	2 2A	E,Q	
GILLESPIE										
	RMD/PST									
			CIRCLE K CORP	109071	1001 S HWY 16, FREDERICKSBURG	GASOLINE	2/22/1995	5B 2A	E,Q	Y
			CRENWELGE OIL CO	097352	713 W MAIN ST, FREDERICKSBURG	GASOLINE	11/16/1990	2 2A	E,Q	
			CRENWELGE OIL CO	098731	722 S WASHINGTON5, FREDERICKSBURG	GASOLINE	10/14/1990	2 4	E,Q	
			ECKERT & SONS INC	104874	W HWY 290, STONEWALL W HWY 290, STONEWALL	GASOLINE	9/18/1992	5B 2A	E,Q	
			EDWARD M BAILEY	107254	361 HWY 290, HARPER	GASOLINE	8/27/1993	5B 1A	E,Q	
			EDWARD STEIN JR	103303	431 S LINCOLN, FREDERICKSBURG	GASOLINE	7/12/1992	2 2A	E,Q	
			HEIN OIL CO	097494	406 E MAIN ST, FREDERICKSBURG	GASOLINE	12/7/1990	2 4	E,Q	
			LAWRENCE SEGNER	110188	HWY 16, FREDERICKSBURG HWY 16, FREDERICKSBURG	GASOLINE	12/1/1995	5B 1A	E,Q	
			PIONEER OIL CO	092780	HWY 290, FREDERICKSBURG HWY 290, FREDERICKSBURG	GASOLINE	4/4/1989	2 2A	E,Q	Y
			STROEHER & OLPHERS PROPERTIES	091492	1301 E MAIN, FREDERICKSBURG	GASOLINE	10/9/1987	2 2A	E,Q	
			STROEHER & SON INC	100308	401 E MAIN, FREDERICKSBURG	GASOLINE	9/19/1991	2 6	E,Q	
			STROEHER & SON INC	110238	509 S ADAMS, FREDERICKSBURG	GASOLINE	12/18/1995	2 4	E,Q	
			STROEHER & SON INC	112204	119 E PARK ST, FREDERICKSBURG	GASOLINE, DIESEL	3/20/1997	2 4	E,Q	
			V & S PETROLEUM LTD	108200	341 E MAIN, FREDERICKSBURG	GASOLINE	4/7/1994	2 6	E,Q	
			WILLIAM ROEDER	103311	402 E MAIN, FREDERICKSBURG	GASOLINE, DIESEL, WASTE OIL	4/28/1992	2 6	E,Q	
	RMD/VCIO									
			KNOPP & METZGER PROPERTY	85	SOUTH ADAMS AND EAST PARK STREET, FREDERICKSBURG	TPH, PAHS, BTEX	1/5/1999	0 1B	E	
	TAD/WQPAS									
			STAFFORD	EF9105007	LOWER CRABAPPLE ROAD, NORTH OF FREDERICKSBURG	NITRATES	5/1/1991	2D 2B	Q,V2	
GOLIAD										
	RMD/PST									
			CINCO J INC	112739	HWY 59, GOLIAD HWY 59, GOLIAD	GASOLINE	10/29/1997	2 2A	E,Q	
			ROLAND G RIEDESEL INC	109428	HWY 119, WEESATCHE HWY 119, WEESATCHE	GASOLINE, DIESEL	3/15/1995	2 2A	E,Q	
			TEXAS STAR INVESTMENTS	111033	108 S JEFFERSON, GOLIAD	UNKNOWN	5/21/1996	2 2A	E,Q	

TABLE 1
GROUNDWATER CONTAMINATION CASE DESCRIPTIONS BY COUNTY
TEXAS NATURAL RESOURCE CONSERVATION COMMISSION

COUNTY	DIVISION	NEW CASES	FILE NAME	FILE NUMBER	LOCATION	CONTAMINATION DESCRIPTION	DATE	ENFORCEMENT STATUS	DATA QUALITY	SECTION 5.236?
GOLIAD	RMD/PST		TINDOL PETROLEUM/TEXACO	093636	RT 2 BOX 43, GOLIAD RT 2, GOLIAD	GASOLINE	9/18/1989	5B	4	E,Q
			UNKNOWN	113513		GASOLINE	10/12/1998	2	6	E,Q
GONZALES	RMD/PST		CINCO J INC	111379	1315 SEYDLER RD, GONZALES	UNKNOWN	7/31/1996	2	4	E,Q
			CINCO J INC	113710	COMMERCE ST, SMILEY COMMERCE ST, SMILEY	GASOLINE	12/2/1998	1B	1A	E,Q
			J P JONES OIL CO	114208	S HWY 37 ST, SMILEY S HWY 37 ST, SMILEY		1/7/1999	1B	1A	E,Q
			JOHN FIETSAM INC	112358	IH 10, WAELDER IH 10, WAELDER	GASOLINE, DIESEL	6/4/1997	2	2A	E,Q
			JOHN J FIETSAM INC	111285	HWY 97, WAELDER HWY 97, WAELDER	GASOLINE	7/31/1996	2	2A	E,Q
		KACTUS KORRAL	107764	RT 1, HARWOOD RT 1, HARWOOD	UNKNOWN	2/16/1994	2	2A	E,Q	
GRAY	RMD/CA		CELANESE LTD	30072	FM 2300 PAMPA 79065	BENZENE, ACETONE, MTBE	5/6/1992	2C	4	EQV
			BROCK CROCKETT	097200	FM 291, ALANREED FM 291, ALANREED	GASOLINE	10/11/1990	5B	2A	E,Q
	RMD/PST		FFP OPERATING PARTNERS	111657	201 E 2ND, LEFORS	GASOLINE	9/6/1996	2	4	E,Q
			GRAY COUNTY	102652	MAGNOLIA & THUT ST, LEFORS MAGNOLIA, LEFORS	GASOLINE	4/8/1992	2	2A	E,Q
GRAYSON	RMD/CA		PERRIN AIR FORCE BASE	52042	DENISON	ACID, ASSOC. MINERALS, ORGANICS, METALS	5/1/1991	2B	2A	E,Q,V,2
			RAYTHEON	38853	6410 US HWY 75 SOUTH SHERMON 75090	VOC'S SVOC'S	6/1/1988	2B	4	EQ
			TEXAS INSTRUMENTS INC	30427	6410 HIGHWAY 75 S SHERMAN 75090	SOLVENTS, DIESEL	6/1/1988	2B	4	E,Q,V,2
			UNION PACIFIC RAILROAD CO (RAY RAILYARD)	T0500	RAY DR DENISON	TPH	5/9/1995	1A	5	EQV2
			WJ SMITH WOOD PRESERVING CO	31332	1700 W MORTON ST DENISON 75020	CREOSOTE, NAPHTHALENE, PHENOL, BENZENE, E	1/20/1988	3D	2A	EQ
			ALI KAHN	112700	220 E HWY 1417, SHERMAN	UNKNOWN	10/9/1997	2	2A	E,Q
			CARLS SAUSAGE CO	106300	123 N BOND, WHITEWRIGHT	DIESEL	3/9/1993	2	2A	E,Q
			CEDAR CREST INVESTMENTS	101900	2317 TEXOMA PKWY, SHERMAN	UNKNOWN	5/27/1990	2	6	E,Q
			CHAPMAN INC	092720	221 N AUSTIN, DENISON	GASOLINE	1/13/1989	2	4	E,Q
			CHAPMAN INC	094605	1806 TEXOMA PKWY, SHERMAN	GASOLINE	12/31/1989	2	2A	E,Q
			CHAPMAN INC	106448	1703 N WOODS, SHERMAN	GASOLINE	2/26/1993	2	2A	E,Q
	CHAPMAN INC	115392	2008 TEXOMA PKWY, SHERMAN	GASOLINE	8/14/2001	2	2A	E,Q		
	CONWAY PETROLEUM MARKETING INC	112773	429 N SAM RAYBURN, SHERMAN	GASOLINE	9/23/1997	2	2A	E,Q		
	DOUGLAS DISTRIBUTING	112551	1320 S AUSTIN, DENISON	GASOLINE	8/22/1997	2	2A	E,Q		
	EL PASO CORP ERD	112791	1401 MORTON ST, DENISON	GASOLINE	9/11/1997	2	6	E,Q		
	ENTERPRISE DEVELOPMENT ASSOC	103401	4612 TEXOMA PKWY, SHERMAN	GASOLINE, DIESEL	6/9/1992	2	2A	E,Q		
	GARY & BONNIE ASHTON	112138	317 N HWY 377, COLLINSVILLE	UNKNOWN	2/25/1997	2	4	E,Q		
	HERR OIL CO INC	095989	301 W MAIN, WHITESBORO	GASOLINE	3/12/1989	2	6	E,Q		
	HERR OIL CO INC	115387	HWY 120, POTTSBORO	UNKNOWN	1/18/2001	1B	1A	E,Q		
	LYNN CARTER	099036	230 W HOUSTON, SHERMAN	UNKNOWN	5/22/1991	2	2A	E,Q		
	MOTIVA ENTERPRISES LLC	101342	HWY 75, VAN ALSTYNE HWY 75, VAN ALSTYNE	GASOLINE	12/13/1991	2	6	E,Q		
	PASSPORT OIL CO	098715	1420 S AUSTIN, DENISON	GASOLINE	4/23/1991	2	2A	E,Q		
	PASSPORT OIL CO	113499	2007 W TAYLOR, SHERMAN	GASOLINE	10/5/1998	2	2A	E,Q		
	PASSPORT OIL CO	113500	415 S DEWEY, SHERMAN	GASOLINE	10/5/1998	2	2A	E,Q		
	PASSPORT OIL CO	113511	N HWY 120, POTTSBORO N HWY 120, POTTSBORO	GASOLINE	10/12/1998	2	6	E,Q		
	PASSPORT OIL CO	113516	100 N COLLINS, HOWE	GASOLINE	10/14/1998	2	2A	E,Q		

TABLE 1
GROUNDWATER CONTAMINATION CASE DESCRIPTIONS BY COUNTY
TEXAS NATURAL RESOURCE CONSERVATION COMMISSION

COUNTY	DIVISION	NEW CASES	FILE NAME	FILE NUMBER	LOCATION	CONTAMINATION DESCRIPTION	DATE	ENFORCEMENT STATUS	DATA QUALITY	SECTION 5.236?
GRAYSON										
RMD/PST										
			PETRO RENT INC	113925	HWY 289, GUNTER HWY 289, GUNTER	GASOLINE	1/5/1999	2	2A	E,Q
			RESTRUCTURE PETRO MKTG SVCS	109520	608 MAIN, WHITESBORO	GASOLINE	4/6/1995	2	2A	E,Q
			TANDY WELL TRUST	100328	1815 SAM RAYBURN FWY, SHERMAN	GASOLINE	11/7/1991	2	6	E,Q
			TEXAS DEPT OF PUBLIC SAFETY	096317	1413 N HWY 75, SHERMAN	GASOLINE	7/26/1990	2	2A	E,Q
RMD/VC										
			C. D. LOE, ANCHOR RANCH	0524	ROUTE 3, BOX 513A, CEMETERY ROAD, POTTSBORO	BENZENE	5/14/1997	0	0	E
GREGG										
RMD/CA										
			ACF INDUSTRIES INC	31537	300 STEVENS ST LONGVIEW 75604	PCE,TCE,DCE	11/20/1991	3C	3	EQV2
			BURLINGTON NORTHERN & SANTA FE RAILROAD	T1586	325 S CLUB DR LONGVIEW	CREOSOTE, PAHS, PCP, ARSENIC, CHROMIUM	3/13/1999	0	2	E
			LEVI STRAUSS & CO	38266	KODAK BLVD LONGVIEW 75602	TETRACHLOROETHYLENE	10/29/1984	3B	4.5	EQV23
			MERRITT TOOL CO	33042	702 OLD GLADEWATER HWY KILGORE 75662	CHROMIUM	6/12/1990	3B	3	EQ
			ROYLE CONTAINER CO	39897	200 VALENTINE LN LONGVIEW 75606	VOCS, METALS	7/12/1994	3B	3	E
			SKEETER PRODUCTS INC	30629	1 SKEETER RD KILGORE 75662	ACETONE	9/15/1993	2	1	E2
			UNION TANK CAR CO	32631	FM 2087 LONGVIEW 75602	ORG	7/11/1995	1B	5	EQV2
			WELLMAN INDUSTRIES	33350	7 INDUSTRIAL BLVD LONGVIEW 75604	CR, CD, NI, CU, ZN	5/15/1990	4A	2A	E
RMD/PST										
			AIR LIQUID AMERICA CORP	095759	FM 1845, LONGVIEW FM 1845, LONGVIEW	GASOLINE	6/6/1990	2	4	E,Q
			ANCOR SERVICES INC	100761	2550 N LONGVIEW ST, KILGORE	GASOLINE, DIESEL	10/22/1991	2	2A	E,Q
			BASIC ENERGY SERVICES INC	115480	5527 ESTES PKWY, LONGVIEW	GASOLINE	12/31/2001	1B	1A	E,Q
			BEAVERS BUICK CO	096986	318 W MARSHALL AVE, LONGVIEW	GASOLINE	10/12/1990	2	2A	E,Q
			BROOKS WELL SERVICE	114248	2406 N HWY 135, KILGORE	GASOLINE	1/8/1999	2	6	E,Q
			CAL MAINE FOODS INC	095632	JOY WRIGHT MT RD, KILGORE JOY WRIGHT MT RD, KILGORE	GASOLINE	3/26/1990	1B	1A	E,Q
			CHARLES EVILSIZER	114260	302 S TYLER, GLADEWATER	GASOLINE, DIESEL	1/8/1999	2	2A	E,Q
			CITY OF LONGVIEW	095634	133 TIMPSON ST, LONGVIEW	GASOLINE, DIESEL	2/12/1990	1B	1A	E,Q
			COASTAL CHEMICALS	113159	1312 INDUSTRIAL AVE, KILGORE	GASOLINE, DIESEL	5/15/1998	1B	1A	E,Q
			CROSBY LEBUS	107653	900 FISHER RD, LONGVIEW	GASOLINE	11/1/1993	2	2A	E,Q
			DARR EQUIPMENT CO	096345	S HWY 1845, LONGVIEW S HWY 1845, LONGVIEW	WASTE OIL	8/6/1990	2	2A	E,Q
			DARR EQUIPMENT COMPANY	104537	FM 1845, LONGVIEW FM 1845, LONGVIEW	CHEMICAL	6/8/1992	2	6	E,Q
			DIANE RUSHTON	109507	2826 S HENDERSON BLVD, KILGORE	GASOLINE	5/17/1995	2	2A	E,Q
			DUSTY RHODES	114251	1615 N HWY 259, KILGORE	GASOLINE	1/8/1999	1B	1A	E,Q
			E K BENNETT INC	091368	1414 MCCANN, LONGVIEW	GASOLINE	6/11/1987	2	2A	E,Q
			E TX SALTWATER DISPOSAL CO	099916	1209 INDUSTRIAL BLVD, KILGORE	GASOLINE	8/20/1991	2	6	E,Q
			EASTER HILL LTD	114957	4700 JUDSON RD, LONGVIEW	UNKNOWN	5/23/2000	2	2A	E,Q
			EASTER HILL LTD	114958	808 E BROADWAY, GLADEWATER	GASOLINE, DIESEL	5/23/2000	2	2A	E,Q
			EASTER HILL LTD	114965	310 S MOBBERLY, LONGVIEW	UNKNOWN	5/23/2000	2	2A	E,Q
			EASTER HILL LTD	114967	1000 PINE TREE RD, LONGVIEW	UNKNOWN	5/23/2000	2	2A	E,Q
			EASTER HILL LTD	114968	1316 ALPINE ST, LONGVIEW	UNKNOWN	5/23/2000	1B	1A	E,Q
			EASTER HILL LTD	114969	1710 N HWY 259, KILGORE	UNKNOWN	5/23/2000	1B	1A	E,Q
			EASTER HILL LTD	114970	1101 MCCANN RD, LONGVIEW	UNKNOWN	5/23/2000	1B	1A	E,Q
			EASTER HILL LTD	114971	451 S HIGH ST, LONGVIEW	UNKNOWN	5/23/2000	1B	1A	E,Q
			EASTER HILL LTD	114972	2851 N EASTMAN RD, LONGVIEW	UNKNOWN	5/23/2000	1B	1A	E,Q
			EK BENNETT INC	092877	100 W COTTON, LONGVIEW	GASOLINE	4/21/1989	2	2A	E,Q
			ESTATE OF JACK MCNUIT	096835	5014 JUDSON RD, LONGVIEW	GASOLINE	9/19/1990	1B	1A	E,Q
			EUBANKS MANUFACTURING ENTERP	112573	IH 20, LONGVIEW IH 20, LONGVIEW	GASOLINE, DIESEL	8/29/1997	2	2A	E,Q
			EXXONMOBIL	093381	128 W MARSHALL, LONGVIEW	GASOLINE, WASTE OIL	5/23/1989	2	2A	E,Q
			FFP OPERATING PARTNERS	092843	4306 W MARSHALL, LONGVIEW	GASOLINE	3/28/1989	2	2A	E,Q
			FOOD FAST HOLDINGS DBA HILL SP	112679	2300 GILMER RD, LONGVIEW	GASOLINE	10/1/1997	2	2A	E,Q
			FOOD FAST HOLDINGS LTD	111733	611 E MARSHALL AVE, LONGVIEW	GASOLINE, DIESEL	9/29/1996	2	2A	E,Q
			FOOD FAST HOLDINGS LTD	111850	3357 GILMER RD, LONGVIEW	GASOLINE, DIESEL	10/6/1996	2	2A	E,Q
			GLADEWATER NATIONAL BANK	094808	101 W UPSHUR, GLADEWATER	GASOLINE	2/13/1990	2	2A	E,Q

TABLE 1
GROUNDWATER CONTAMINATION CASE DESCRIPTIONS BY COUNTY
TEXAS NATURAL RESOURCE CONSERVATION COMMISSION

COUNTY	DIVISION	NEW CASES	FILE NAME	FILE NUMBER	LOCATION	CONTAMINATION DESCRIPTION	DATE	ENFORCEMENT STATUS	DATA QUALITY	SECTION 5.236?
GREGG	RMD/PST		GOOD SHEPHERD MEDICAL CENTER	100541	MARSHALL ST. LONGVIEW MARSHALL ST. LONGVIEW	GASOLINE, DIESEL	10/14/1991	2 2A	E,Q	
			GREGG COUNTY OIL CO	096586	HWY 149, LAKEPORT HWY 149, LAKEPORT	GASOLINE, DIESEL	8/17/1990	2 4	E,Q	
			GREGG COUNTY OIL CO	107160	300 N MAIN, GLADEWATER	GASOLINE	11/6/1992	2 4	E,Q	
			GREGG COUNTY OIL CO	112223	210 W TYLER, LONGVIEW	GASOLINE, DIESEL	3/31/1997	2 4	E,Q	
			GREGG COUNTY PCT 2	102818	3313 PINE TREE RD, LONGVIEW	DIESEL	4/17/1992	2 2A	E,Q	
			GREGGORY DEARION	114259	900 E BROADWAY, GLADEWATER	GASOLINE, DIESEL	1/8/1999	2 2A	E,Q	
			HARRIS INDUSTRIES INC	112533	BILL HARRIS RD, LONGVIEW BILL HARRIS RD, LONGVIEW	GASOLINE	8/15/1997	2 2A	E,Q	
			HARVEY BLACKSON	107038	807 E MARSHALL, LONGVIEW	GASOLINE	3/26/1993	5B 2A	E,Q	
			HAYES MILLER ROOFING INC	094825	505 E COTTON ST, LONGVIEW	GASOLINE	2/9/1990	1B 1A	E,Q	
			HEAD INDUSTRIAL SERVICES INC	099005	4005 GARDINER MITCHELL PKWY, LAKEPORT	DIESEL	5/16/1991	2 4	E,Q	
			HONEY STOP FOODS MART INC	091899	107 E HWY 80, WHITE OAK	UNKNOWN	5/9/1988	2 2A	E,Q	
			HUBERT GAMMON	097050	HWY 149, LONGVIEW HWY 149, LONGVIEW	DIESEL	10/3/1990	2 2A	E,Q	
			J ARTIE BROWNING GLADYS BROWN	108547	811 W UPSHUR, GLADEWATER	GASOLINE	1/3/1994	2 2A	E,Q	
			JOHN BLAIR	102959	1101 N 4TH ST, LONGVIEW	GASOLINE	3/26/1992	2 2A	E,Q	
			K R THROWER	113246	1000 HENDERSON BLVD, KILGORE	GASOLINE	6/10/1998	2 2A	E,Q	
			KIRBY OIL CO	113226	1410 N HWY 259, KILGORE	GASOLINE	6/5/1998	2 2A	E,Q	
			KIRBY OIL CO INC	114680	I 20, GLADEWATER I 20, GLADEWATER	GASOLINE, DIESEL	7/20/1999	2 2A	E,Q	
			LLOYD REED	111236	3401 HENDERSON BLVD, KILGORE	UNKNOWN	6/28/1996	2 2A	E,Q	
			LLT INVESTMENTS	105726	1930 E MARSHALL, LONGVIEW	GASOLINE	12/18/1992	2 2A	E,Q	
			LONG GREEN ENTERPRISE	103813	201 W MARSHALL, LONGVIEW	GASOLINE	7/3/1992	2 2A	E,Q	
			LONGVIEW BANK & TRUST	094226	2000 N EASTMAN RD, LONGVIEW	GASOLINE	11/20/1989	2 4	E,Q	
			LONGVIEW BANK & TRUST	097594	1200 S MOBBERLY AVE, LONGVIEW	GASOLINE	12/17/1990	2 2A	E,Q	
			MADE RITE BOTTLING CO	102926	320 INDUSTRIAL BLVD, LONGVIEW	GASOLINE, WASTE OIL	10/17/1992	2 2A	E,Q	
			MAXEY OIL CO	092949	215 STANDARD ST, LONGVIEW	DIESEL	10/21/1989	5B 2A	E,Q	
			MAXEY OIL CO	114494	1100 W UPSHUR, GLADEWATER	GASOLINE	3/11/1999	5B 2A	E,Q	
			MAXEY OIL CO	114660	101 N WHITE OAK RD, WHITE OAK	GASOLINE	7/2/1999	5B 2A	E,Q	
			MCS FUELS INC	093888	801 GILMER RD, LONGVIEW	GASOLINE	10/11/1989	2 2A	E,Q	
			MOBBERLY PROPERTIES	110307	2301 S MOBBERLY, LONGVIEW	GASOLINE	1/23/1996	2 6	E,Q	
			NICK MURLEY	103087	701 GLADEWATER ST, KILGORE	GASOLINE, WASTE OIL	5/13/1992	2 2A	E,Q	
			PAUL FRENCH	106417	4802 JUDSON RD, LONGVIEW	GASOLINE, WASTE OIL	3/10/1993	2 6	E,Q	
			POOL CO TEXAS INC	096435	304 WOODLAWN, KILGORE	GASOLINE, DIESEL	8/7/1990	2 2A	E,Q	
			PRESLEY OIL CO	103626	1515 MOBBERLY ST, LONGVIEW	GASOLINE	6/26/1992	2 4	E,Q	
			REEVES OIL CO INC	091968	700 E MAIN, KILGORE	GASOLINE	3/17/1988	2 4	E,Q	
			REEVES OIL CO INC	095742	216 N MAIN, GLADEWATER	GASOLINE	6/1/1990	2 4	E,Q	
			REEVES OIL CO INC	095868	6TH, LONGVIEW 6TH, LONGVIEW	GASOLINE, DIESEL	6/13/1990	2 2A	E,Q	
			REEVES OIL CO INC	111673	601 S MOBBERLY ST, LONGVIEW	GASOLINE	9/23/1996	2 4	E,Q	
			REEVES OIL CO INC	112181	4012 W MARSHALL ST, LONGVIEW	UNKNOWN	3/17/1997	2 2A	E,Q	
			REGIONS BANK	114896	24264 IH 20, GLADEWATER	UNKNOWN	3/10/2000	1B 1A	E,Q	
			ROSA LETSINGER	114199	I 20, GLADEWATER IH 20, GLADEWATER	GASOLINE	1/7/1999	2 2A	E,Q	
			ROTHROCK SALES	097246	102 S 9TH ST, LONGVIEW	GASOLINE	11/14/1990	2 2A	E,Q	
			SOUTHWESTERN BELL TELEPHONE CO	115493	814 N 2ND ST, LONGVIEW	GASOLINE	1/25/2002	2 2A	E,Q	
			SPIFFY MAGIC WASH	113223	330 N SPUR 63, LONGVIEW	GASOLINE, DIESEL	6/4/1998	2 2A	E,Q	
			STAR ENTERPRISE	094109	IH-20, KILGORE IH 20, KILGORE	GASOLINE, WASTE OIL	6/29/1989	2 4	E,Q	
			STATE LEAD PERFORMING	105769	700 E MARSHALL AVE, LONGVIEW	UNKNOWN	12/22/1992	5B 2A	E,Q	
			STEMCO	108640	300 INDUSTRIAL, LONGVIEW	GASOLINE	11/3/1994	2 2A	E,Q	
			STOUDT DIST CO INC	097339	1403 W COTTON ST, LONGVIEW	GASOLINE	11/28/1990	2 2A	E,Q	
			SUSIE GIBSON	095597	3101 LAIRD HILL RD, KILGORE	GASOLINE	5/18/1990	2 2A	E,Q	
			TEXAS DEPT OF PUBLIC SAFETY	096543	416 LAKE LAMOND RD, LONGVIEW	GASOLINE	8/13/1990	2 6	E,Q	
			THE STROH BREWERY CO	105979	1400 W COTTON ST, LONGVIEW	DIST F OIL	12/22/1992	2 4	E,Q	
			VAN OUSAN LUMBER	111980	KODAK BLVD, LONGVIEW KODAK BLVD, LONGVIEW	GASOLINE, DIESEL	11/20/1996	2 2A	E,Q	
			VERNON MCKALE	114402	411 1/2 S HIGH ST, LONGVIEW	GASOLINE	1/15/1999	1B 1A	E,Q	
			WALMART STORES INC	109124	1811 N HWY 259, KILGORE	WASTE OIL	1/31/1995	2 2A	E,Q	
			WINTER ELDER	101399	300 E NORTH, KILGORE	GASOLINE	1/2/1991	2 2A	E,Q	

TABLE 1
GROUNDWATER CONTAMINATION CASE DESCRIPTIONS BY COUNTY
TEXAS NATURAL RESOURCE CONSERVATION COMMISSION

COUNTY	DIVISION	NEW CASES	FILE NAME	FILE NUMBER	LOCATION	CONTAMINATION DESCRIPTION	DATE	ENFORCEMENT STATUS	DATA QUALITY	SECTION 5.236?
GREGG	RMD/SC		GARLAND CREOSOTING	FILED BY SITE NAME	GARLAND ROAD NEAR SH 149, LONGVIEW TXD007330053	CREOSOTE CONSTITUENTS, POLYAROMATIC HYDROCARBONS (PAH)	8/13/1985	5A, 4A, 3D, 2B 2B&D, 1B	E,Q,V .1,2,3	
		*	VODA PETROLEUM	FILED BY SITE NAME	211 DUNCAN ROAD	BENZENE, 4-METHYL-2-PENTANONE, 1,1 DCE, VINYL CHLORIDE, PENTACHLOROPHENOL	7/10/2002	5B, 2B, 1B 2B	E,Q,V 1,2,3	Y
	RMD/VC		BOWEN TOOLS FACILITY - KILGORE COASTAL UNILUBE DISTRIBUTION CENTER	0698 1093	280 HWY 135 NORTH, KILGORE 2204 NORTH LONGVIEW STREET, KILGORE	TPH BENZENE, TPH	2/12/1998 11/9/1999	0 0	2A 5	E E
			DPC INDUSTRIES, INC.	0749	HIGHWAY 149 SOUTH, LONGVIEW	CHLORINATED SOLVENTS, SVOCs, METALS	4/7/1998	0	4	E
			DRESSER OIL TOOLS - AXELSON FACILITY	0824	110 INDUSTRIAL BOULEVARD, LONGVIEW	METALS, CL SOLVENTS	8/26/1998	0	4	E
			E&S MANUFACTURING	0722	506 WEST HARRISON ROAD, LONGVIEW	BTEX, TPH	3/13/1998	0	0	E
			FORMER TEXACO STATION	1425	1001 EAST MARSHALL AVENUE	VOCS, TPH, PAH	12/27/2001	0	2A	E
			INDUSTRIAL STEEL WAREHOUSE	1289	203 SUPPLY STREET (EAST SIDE), LONGVIEW	METALS	12/16/2000	0	6B	E
		*	MCLENDON CLEANERS	1416	1410 JUDSON ROAD	CHLORINATED SOLVENTS	12/14/2001	0	2	E
			MCLENDON CLEANERS	1524	709 GILMER ROAD, LONGVIEW	VOCS, CHLORINATED SOLVENTS	10/4/2002	0	1A	E
			NORTHWEST VILLAGE - LONGVIEW	0272	1700 BLK NW LOOP 281 @ GILMER ROAD, LONGVIEW	CHLORINATED SOLVENTS	6/6/1996	0	5	E
			PINETREE CENTRE	0286	1809 NW LOOP 281, LONGVIEW	CHLORINATED SOLVENTS	7/5/1996	0	5	E
			STEELMAN INDUSTRIES, INC.	0229	2706 HIGHWAY 135 NORTH, KILGORE	SOLVENTS	4/12/1996	0	5	E
	RMD/VCIO		SONNLEITNER PROPERTY	0330	INTERSECTION 2ND STREET AND MARSHALL, LONGVIEW	VOCS, TPH	10/25/2002	0	1B	E
		*	SOUTHSIDE US HIGHWAY 80	165	SOUTHSIDE US HIGHWAY 80, WHITE OAK	TPH, BTEX	2/17/2000	0	1B	E
			WAL MART STORE NO. 399-02	0337	NEC REEL ROAD @ GILMER ROAD, LONGVIEW	VOCS, TPH	12/11/2002	0	1B	E
	WQD/WQAS		UNION TANK CAR COMPANY	WQ02066	PLANT SITE ON FM 2087, @ 1/2 MILE SOUTHWEST OF THE INTERSECTION WITH FM 1845 AND @ 1/2 MILE SOUTHWEST OF LONGVIEW, GREGG COUNTY, TX.	NITRATE	9/1/1987	3C	5	E,Q
GRIMES	RMD/CA		INTERNATIONAL PAPER CO	31894	HIGHWAY 6 N NAVASOTA 77868	CREOSOTE, SVOCs	3/5/1991	3A	4.5	E,Q,V,2,3
	RMD/PST		DIAMOND SHAMROCK REF & MKTG CO	111921	416 E WASHINGTON, NAVASOTA	GASOLINE	10/30/1996	2	4	E,Q
		*	FIRST STATE BANK OF BEDIAS	115348	22201 HWY 90 NORTH, BEDIAS	GASOLINE	9/3/1993	2	2A	E,Q
			GBAK PROPERTIES INC	114002	102 HWY 6, NAVASOTA	GASOLINE	1/6/1999	2	2A	E,Q
			PHILLIPS PETROLEUM CO	091349	1411 S LASALLE, NAVASOTA	UNKNOWN	7/15/1987	2	4	E,Q
			SECURITY STATE BANK	110759	618 N LA SALLE, NAVASOTA	GASOLINE	2/23/1996	2	2A	E,Q
			TOM TRUE SR	098311	201 MAIN ST, SHIRO	GASOLINE, DIESEL	9/30/1990	2	2A	E,Q
			WALTRIP ENTERPRISES INC	097944	414 FARQUHAR, NAVASOTA	GASOLINE	2/6/1991	2	2A	E,Q
GUADALUPE	RMD/CA		STRUCTURAL METALS INC	31533	STEEL MILL RD SEGUIN 78155	CR	9/30/1990	3A,3B	5	E,Q,V,2,3
	RMD/PST		A & B AUTOMOTIVE	113657	103 W KINGSBURY, SEGUIN	GASOLINE	11/23/1998	2	6	E,Q

TABLE 1
GROUNDWATER CONTAMINATION CASE DESCRIPTIONS BY COUNTY
TEXAS NATURAL RESOURCE CONSERVATION COMMISSION

COUNTY	DIVISION	NEW CASES	FILE NAME	FILE NUMBER	LOCATION	CONTAMINATION DESCRIPTION	DATE	ENFORCEMENT STATUS	DATA QUALITY	SECTION 5.236?
GUADALUPE	RMD/PST		CAROLYN & ALADIK KOCIAN	111907	501 N AUSTIN, SEGUIN	GASOLINE, WASTE OIL	11/13/1996	2	6	E,Q
			DAG MANAGEMENT	095773	1105 KING, SEGUIN	GASOLINE	3/19/1990	2	4	E,Q
		*	GARLAND DEVELOPMENT GROUP	115397	3034 E KINGSLEY, GARLAND	GASOLINE	2/13/2002	1B	1A	E,Q
			LONE STAR ICE & FOOD STORES	114428	700 FM 1103, CIBOLO	GASOLINE	1/27/1999	2	2A	E,Q
			MIKE LANGE	114334	1902 N AUSTIN, SEGUIN	GASOLINE, DIESEL	1/9/1999	2	2A	E,Q
		*	NICK & PETE PATEL	114478	IH 10, LULING IH 10, LULING	GASOLINE, DIESEL, WASTE OIL	2/23/1999	2	2A	E,Q
			STANDARD GYPSUM CORP	106905	FM 78 RD, MCQUEENEY FM 78 RD, MCQUEENEY	GASOLINE, DIESEL	5/28/1993	2	2A	E,Q
	RMD/V/C		XERXES CORPORATION	1206	2001 PROFORM ROAD, SEGUIN	ACETONE	5/19/2000	0	2A	E
HALE	RMD/CA		MILLER FLYING SERVICE	T1872	HALE CO. AIRPORT, PLAINVIEW 79072	HERBICIDES	3/1/2002	1	1	E
	RMD/PST		ALLSUPS PETROLEUM INC	108031	315 MAIN, HALE CENTER	GASOLINE	4/5/1994	2	4	E,Q
			CITY OF PLAINVIEW	114245	500 W 18TH ST, PLAINVIEW	GASOLINE	11/11/1999	2	2A	E,Q
			CITY OF PLAINVIEW	114817	2103 COLUMBIA, PLAINVIEW	GASOLINE	12/1/1999	2	2A	E,Q
			DOUGLASS OIL CO	097906	500 COLUMBIA, PLAINVIEW	GASOLINE	1/28/1991	2	2A	E,Q
			FFP OPERATING PARTNERS	106861	1504 QUINCY, PLAINVIEW	GASOLINE	7/26/1993	2	2A	E,Q
			FRED GARRISON OIL CO	097260	310 E 5TH ST, PLAINVIEW	GASOLINE	10/22/1990	2	2A	E,Q
			FRED GARRISON OIL CO	105525	3701 OLTON RD, PLAINVIEW	GASOLINE	1/8/1993	2	2A	E,Q
			FRED GARRISON OIL CO	113045	1011 COLUMBIA, PLAINVIEW	GASOLINE	3/18/1998	2	2A	E,Q
			FRED GARRISON OIL CO	113289	501 N COLUMBIA, PLAINVIEW	GASOLINE	6/24/1998	2	2A	E,Q
			HORAN SPRAYING SERVICE	093761	E HWY 70, PLAINVIEW E HWY 70, PLAINVIEW	JET FUEL	8/22/1989	2	2A	E,Q
			NATIONAL STATIONS	098670	501 E 5TH ST, PLAINVIEW	GASOLINE	4/17/1991	2	2A	E,Q
			NEAL BURNETT OIL CO	095194	401 E 5TH ST, PLAINVIEW	GASOLINE	3/22/1990	5B	2A	E,Q
			PETE PEACOCK	096854	1211 AVE D, ABERNATHY	GASOLINE	10/1/1990	5B	2A	E,Q
			SAM MATTHEWS OIL CO INC	094827	1401 MAIN, PETERSBURG	GASOLINE	1/31/1990	1B	1A	E,Q
			SOUTHWEST COCA COLA	096528	105 S HWY 87, PLAINVIEW	GASOLINE	8/3/1990	2	4	E,Q
			WEST TEXAS GAS INC	101672	813 N DATE, PLAINVIEW	GASOLINE	1/14/1992	2	6	E,Q
			WEST TEXAS GAS INC	104069	HWY 70, PLAINVIEW HWY 70, PLAINVIEW	DIESEL	7/10/1992	2	4	E,Q
			WEST TEXAS GAS INC	107626	810 N DATE, PLAINVIEW	GASOLINE	1/27/1994	2	2A	E,Q
			WILLIAMS ESTATE	109349	321 W 6TH ST, PLAINVIEW	GASOLINE	3/31/1995	5B	2A	E,Q
	RMD/V/C		MARTIN RESOURCES, INC.	1240	DIMMIT HIGHWAY, PLAINVIEW	NITRATE	8/2/2000	0	2A	E
	TAD/WQPAS		COOP TNRC/TWDB	1143704	WELL NO. 11-43-704 (SAMPLE NO. H712018) (1143704)[City of Kress, well #5]	ATRAZINE	7/12/2001	1B	1B	E,Q,V2
		*	COOP TNRC/TWDB	1149512	WELL NO. 11-49-512 (SAMPLE NO. 1230212) (1149512)[Halfway Water Supply, Well #2]	ATRAZINE	1/23/2002	1B	1B	E,Q,V2
			HIGH PLAINS UWCD NO. 1 SAMPLING PROGRAM	2303201	WELL NO. 23-03-201 (SAMPLE 189-1-2)	2,4-D	4/4/1989	1D,1B	1B	E,Q,V2
			HIGH PLAINS UWCD NO. 1 SAMPLING PROGRAM	2303802	WELL NO. 23-03-802 (SAMPLE 189-1-1)	2,4-D	3/30/1989	1D,1B	1B	E,Q,V2
			PANHANDLE COOP TNRC/TWDB	1152208	WELL NO. 11-52-208 (SAMPLE NO. H7120110) (1152208)	ATRAZINE	7/12/2001	1B	1B	E,Q,V2
	WQD/WQAS		EXCEL CORPORATION	WQ01463	IMMEDIATELY NORTHEAST OF THE INTERSECTION OF U.S. HWY.87 AND F.M. 3183, @ 1.5 MILES NORTH OF PLAINVIEW, TX.	CHLORIDE, NITRATE	1/1/1987	3A	4,5	E,Q

TABLE 1
GROUNDWATER CONTAMINATION CASE DESCRIPTIONS BY COUNTY
TEXAS NATURAL RESOURCE CONSERVATION COMMISSION

COUNTY	DIVISION	NEW CASES	FILE NAME	FILE NUMBER	LOCATION	CONTAMINATION DESCRIPTION	DATE	ENFORCEMENT STATUS	DATA QUALITY	SECTION 5.236?
HALE	WSD/PDW	*	EBELING WSC	G0950064A	1-7000 W 13TH	TETRACHLOROETHENE	8/28/2002	2D 6C	E,Q,V,2	
HALL	RMD/PST		ALLSUPS PETROLEUM INC	111588	MAIN & 9TH, TURKEY MAIN, TURKEY	UNKNOWN	9/10/1996	2	2A	E,Q
			ANDY GARDINHIRE	111206	HWY 287, MEMPHIS HWY 287, MEMPHIS	GASOLINE	6/17/1996	2	6	E,Q
			BCK MCQUEEN INC	115228	305 BOYKIN DR, MEMPHIS		8/14/2001	5B	1A	E,Q
			O R SAYE ENTERPRISES	094567	10TH & NOEL ST, MEMPHIS 10TH ST, MEMPHIS	GASOLINE	2/8/1990	5B	4	E,Q
			TXDOT	106930	220 E NOEL, MEMPHIS	GASOLINE	5/2/1993	2	2A	E,Q
HAMILTON	RMD/PST		ALLSUPS PETROLEUM INC	113693	218 S RICE ST, HAMILTON		2/1/1999	2	2A	E,Q
			CITY OF HAMILTON	099956	107 W HENRY, HAMILTON	GASOLINE	8/22/1991	2	2A	E,Q
HARDEMAN	RMD/PST		ABELL OIL CO INC	092064	102 E 11TH ST, QUANAH	GASOLINE	7/22/1988	5B	1A	E,Q
			ARTHER DANIELS MIDLAND CO	094463	600 E NELSON, QUANAH	GASOLINE	12/2/1989	2	2A	E,Q
			AYRES OIL INC	092099	ELBERT, QUANAH ELBERT, QUANAH	DIESEL	8/16/1988	2	2A	E,Q
		*	GERALD RILEY	114195	106 KING, QUANAH	GASOLINE, DIESEL	1/7/1999	2	2A	E,Q
			HOLMES KEM	092066	100 W 11TH ST, QUANAH	GASOLINE	7/25/1988	5B	1A	E,Q
			J R M PROPERTIES INC	101328	101 W 11TH ST, QUANAH	GASOLINE	12/4/1991	2	4	E,Q
			JONES OIL CO	091958	201 W 11TH ST, QUANAH	WASTE OIL	6/16/1988	5B	1A	E,Q
			L & M FOOD INC	093681	700 S 2ND ST, CHILLCOTHE	GASOLINE	9/12/1989	2	2A	E,Q
			LOWELL SLATON	102506	100 N MAIN ST, QUANAH	GASOLINE, DIESEL	4/16/1992	5B	1A	E,Q
			ROSS ENERGY INC	092867	401 MAIN, QUANAH	GASOLINE	4/18/1989	5B	1A	E,Q
			ROY MOORE	114194	200 AVE G, CHILLCOTHE	GASOLINE	1/7/1999	2	2A	E,Q
			STERMER OIL CO	092028	HWY 287, QUANAH HWY 287, QUANAH	GASOLINE	7/7/1988	5B	1A	E,Q
HARDIN	RMD/CA		SOUTH HAMPTON REFINING CO	30672	HIGHWAY 418 SILSBEE 77656	HYDROCARBONS	4/8/1993	3B 3	V2	
	RMD/PST		CAMPBELL OIL CO	112509	HWY 96 BYPASS, SILSBEE HWY 96 BYPASS, SILSBEE	UNKNOWN	8/1/1997	2	2A	E,Q
			E Z MART STORES INC	115212	N HWY 92, SILSBEE N HWY 92, SILSBEE		7/5/2001	1B	1A	E,Q
			FFP OPERATING PARTNERS	114907	2343 HWY 69, LUMBERTON	UNKNOWN	12/7/1999	1B	1A	E,Q
		*	FREEMAN GENE LEON & EARL	115567	HWY 96, LUMBERTON	GASOLINE	9/24/2002	1B	1A	E,Q
			FULLER OIL CO	101050	210 S HWY 96, SILSBEE	GASOLINE	10/1/1991	2	2A	E,Q
			FULLER OIL CO INC	099722	FM 418, SILSBEE FM 418, SILSBEE	GASOLINE	5/28/1991	2	4	E,Q
			FULLER OIL COMPANY INC	114356	2929 N HWY 326, SOUR LAKE	GASOLINE	2/1/1999	2	2A	E,Q
			FULLER OIL COMPANY INC	114359	W FM 418 RD, SILSBEE W FM 418 RD, SILSBEE	GASOLINE	2/4/1999	2	2A	E,Q
			FULLER OIL COMPANY INC	114360	201 FM 770 RD, SARATOGA	GASOLINE, DIESEL	2/4/1999	2	2A	E,Q
			HARDIN COUNTY SHERIFF DEPT	106555	COUNTY COURTHOUSE, KOUNTZE COUNTY COURTHOUSE, KOUNTZE	GASOLINE	3/11/1993	1B	1A	E,Q
			HAYNES OIL CO	101886	HWY 69, LUMBERTON HWY 69, LUMBERTON	GASOLINE	3/31/1992	2	2A	E,Q
			J H JONES OIL CO	114373	FM 418, SILSBEE FM 418, SILSBEE	GASOLINE	1/11/1999	2	2A	E,Q
			JERRY JONES	113322	1335 S HWY 96, LUMBERTON	GASOLINE	8/25/1998	1B	1A	E,Q
			LOUISIANA PACIFIC CORP	115165	715 N HWY 92, SILSBEE		5/4/2001	2	2A	E,Q
			MILLER W D	095280	FM 770, SARATOGA FM 770, SARATOGA	GASOLINE	3/22/1990	2	2A	E,Q
			TRI CON INC	112914	PINEWOOD BLVD, SOUR LAKE PINEWOOD BLVD, SOUR LAKE	GASOLINE	2/13/1998	2	2A	E,Q
		*	W D MILLER INC	114696	HWY 69 (PINE ST), KOUNTZE HWY 69, KOUNTZE	GASOLINE	7/29/1999	2	2A	E,Q

TABLE 1
GROUNDWATER CONTAMINATION CASE DESCRIPTIONS BY COUNTY
TEXAS NATURAL RESOURCE CONSERVATION COMMISSION

COUNTY	DIVISION	NEW CASES	FILE NAME	FILE NUMBER	LOCATION	CONTAMINATION DESCRIPTION	DATE	ENFORCEMENT STATUS	DATA QUALITY	SECTION 5.236?
HARDIN	RMD/PST RMD/SC		TOUPS	FILED BY SITE NAME	W SIDE OF HIGHWAY 326 2.1 MILES N OF INTERSECTION OF HIGHWAY 326 & HIGHWAY 105 IN SOUR LAKE	LEAD, PENTACHLOROPHENOL	1/1/1998	5B, 3B, 2B, 5D&E 1B	E,Q,V 1,2,3	
HARRIS	RMD/CA		AC LIQUIDATING CORP (JASON R MORMAN SITE)	31618	11011 FAIRMONT PKWY LA PORTE 77571	CHLORINATED SOLVENTS, CHLOROFORM	5/25/1993	3B	3	E,Q,V2
			AGRIFOS LLC (FMR MOBIL MINING & MINERALS FERTILIZER PLANT)	30051	2001 JACKSON RD PASADENA 77506	PB, AS, SE, PH, NO3, SO4,	1/13/1999	0A	2A	EQV
			AIR PRODUCTS INC	30317	1423 HIGHWAY 225 PASADENA 77506	NITRATED ORGANICS	1/29/1985	3A	2,4,5	E,Q
			ALLISON PIERCE WETLANDS NATURE SANCTUARY	T1593	506 HIGHLAND SHORES DR HIGHLANDS 77562	BARIUM, CADMIUM, LEAD, IICHROMIUM	9/29/1998	2B	2	EQV2
			ALMEDA-SIMMS WASTEWATER TREATMENT PLANT	T0009	ALMEDA RD HOUSTON 77251	SODIUM HYPOCHLORITE	7/15/1991	2A	0	Q
			ANALYSTS SERVICES INC	71235	12715 ROYAL DR HOUSTON 77210	TOLUENE, TCE BENZENE, 1,1-DCA, 1,1- DEE, vinyl chloride	2/20/1990	2	2	EQ2
			ARATEX SERVICES	T0010	903 PORT HOUSTON ST HOUSTON 77029	PCE, TCE, DCE	11/1/1990	0	3	E
			BAKER HUGHES INC (FMR WESTERN ATLAS)	30307	10201 WESTHEIMER HOUSTON 77042	VOCS, SVOCS	4/23/1999	2B	3	EQV2
			BAROID CORP (FMR NL INDUSTRIES ATLAS BRADFORD FACILITY)	31223	7707 WALLISVILLE RD HOUSTON 77220	VOLATILE ORGANIC COMPOUNDS	11/9/1987	4	5	EQV3
			BAYER CORP	30603	8500 W BAY RD BAYTOWN 77520	ORGANICS,METALS	5/4/1989	3A	3,4,5	E,Q,V,2,3
			BAYER CORP	31052	8701 PARK PLACE BLVD HOUSTON 77017	BTEX	11/1/1986	2A	2A	E
			BEAZER EAST INC	30419	7201 W HARDY RD HOUSTON 77022	PAH'S, PHENOLS, METALS	4/1/1985	3B	3	EQV12
			BURBANK BARREL & DRUM INC	71151	1402 CLINTON DR GALENA PARK 77647	BTEX, CHLOROBENZENE, 1,2-DCA, CHROMIUM,BARIUM, PESTICIDES	4/28/1994	3B	4	EQV2
			CELANESE LTD	30022	9502 BAYPORT BLVD PASADENA 77507	METALS, SULFIDES, 1,2,EDC, 1,1-DCA, 1,1-DCE	8/1/1990	3A	2A,5	E,Q,V,1,2
		*	CHEVERON TEXACO	33437	GALENA PARK	TPH, BTEX	2/18/2002	0A	2	E
			CITGO PETROLEUM CORP	31964	12325 N HIGHWAY 75 HOUSTON 77037	BTEX, TPH (GASOLINE/DIESEL)	4/29/1993	3B	5	E
		*	CITY OF HOUSTON SAN FELIPE PARK	T1826	INTERSECT. OF GILLETTE ST. & ALLEN PKWY. HOUSTON	AS, CR, PB	1/11/2002	0A	2A	E
			COOPER ENERGY SERVICES (COOPER CAMERON CORP)	31157	1111 LOCKWOOD DR HOUSTON 77020	CHLORINATED SOLVENTS	9/15/1998	3B	2A	E,Q
			CROWN CENTRAL PETROLEUM CORP	30311	111 RED BLUFF RD PASADENA 77506	HYDROCARBONS	12/1/1988	3A	4,5	E,Q,V,1,2
			DIXIE CHEMICAL COMPANY INC	30314	10701 BAY AREA BLVD PASADENA 77507	VOCS	4/15/1986	3B	6C	E
			DOW CHEMICAL CO	30464	550 BATTLEGROUND RD LA PORTE 77571	VOCS	10/21/1988	3A	5	E,Q,V,2,3
			DRESSER INDUSTRIES (FMR NL INDUSTRIES)	30619	3000 N SAM HOUSTON PKWY E HOUSTON 77205	ORG	12/1/1988	3B	3	EQV2
			EI DUPONT DE NEMOURS & CO	30046	11701 STRANG RD LA PORTE 77571	ORGANICS	5/15/1989	3A	3, 4	E,Q
			ENGINEERS AND FABRICATORS CO	30969	3501 W 11TH HOUSTON 77008	SOLVENTS	5/1/1995	0	5	EQV2
			EQUISTAR CHEMICALS LP	30030	8280 SHELTON RD CHANNELVIEW 77530	BENZENE	9/29/1994	3A	3A	E,Q,V
			EQUISTAR CHEMICALS LP	85436	1515 MILLER CUT-OFF RD LA PORTE 77572	LNAPL, BTEX, TCE, PCB, VC	6/1/1992	3A	3	Q
			ETHYL CORP	30465	1000 N SOUTH AVE PASADENA 77503	LEAD, ETHYLENE DICHLORIDE	3/29/1988	3A	3	E
			EXXON CHEMICAL CO	30415	8230 STEDMAN ST HOUSTON 77029	VOCS, SVOCS, METALS	12/15/1998	0A	2	EQ
			EXXON CHEMICAL CO	33880	4000 BAYWAY DR BAYTOWN 77520	BTEX, TPH, NAPL	9/17/1990	3B	5	EQ23
			EXXON COMPANY USA	30040	2800 DECKER DR BAYTOWN 77520	HYDROCARBONS, ORGANICS	9/27/1990	3A,3B	4	EQV3
			EXXON LAND DEVELOPMENT INC (GREENS CROSSROADS SHOPPING CTR)	84495	215 W GREENS HOUSTON 77067	ORGANICS (CHLORINATED CPDS.)	12/1/1995	0A	4	E2
			EXXON PIPELINE CO	34923	3227 DECKER DR BAYTOWN 77520	BTEX,1,1-DICHLOROETHANE,NAPTH THALENE	7/30/1992	1	3,4	E,Q,V1,2
			FRIEDE GOLDMAN OFFSHORE TEXAS LP (FMR BLUDWORTH BOND SHIPYD)	84324	8114 HOCKLEY ST HOUSTON	METALS, TPH	2/19/2001	0	2	E
			GB BIOSCIENCES (GREENS BAYOU PLANT)	30552	2239 HADEN RD HOUSTON 77213	SOLVENTS/HEAVY METALS	12/14/1988	3A,3C	2,3,4	E,Q,V,2,3
			GEON CO	31077	2400 MILLER CUTOFF RD LA PORTE 77571	HYDROCARBONS	1/26/1999	2 A	3 & 5	E 2

TABLE 1
GROUNDWATER CONTAMINATION CASE DESCRIPTIONS BY COUNTY
TEXAS NATURAL RESOURCE CONSERVATION COMMISSION

COUNTY	DIVISION	NEW CASES	FILE NAME	FILE NUMBER	LOCATION	CONTAMINATION DESCRIPTION	DATE	ENFORCEMENT STATUS	DATA QUALITY	SECTION 5.236?
HARRIS	RMD/CA		GEON CO	31077	2400 MILLER CUTOFF RD LA PORTE 77571	VOC'S	6/24/1993	0 4	EQ	
			GEORGIA GULF CORP	31608	3503 PASADENA FWY PASADENA 77503	BENZENE, CUMENE	12/15/1993	3A 3,4,5	E,Q	
			GOODYEAR TIRE & RUBBER CO	30032	2000 GOODYEAR DR HOUSTON 77017	HYDROCARBONS, VOCS, SVOCS	8/28/1986	2 5	EQV2	
			GRAYLOL PROD. INC.	85124	11835 CHARLES STREET HOUSTON 77041	VOC'S	9/27/2001	0A 2A	E	
			GULF PRECISION INC	32388	9420 KNIGHT RD HOUSTON 77045	METALS - BARIUM, CHROMIUM, LEAD	10/26/2001	3B 2A	EQV	
			HATHEWAY PATTERSON CORP	30239	6809 IRVINGTON BLVD HOUSTON 77022	PCP, CREOSOTE	8/24/1989	2 2	E	
			HOUSTON INDUSTRIES INC	31634	12070 BEAUMONT HWY HOUSTON 77049	ORG LNAPL, BTEX/TPH NOT DETECTED IN SOLUTION	3/9/1992	0A 6AC	EQ2	
			HOUSTON INDUSTRIES INC	31635	12100 HIRAM CLARK HOUSTON 77035	SULFATE	1/11/1996	2 5		
			HOUSTON INDUSTRIES INC	31639	WEST BAY RD ELDON 77520	TPH, BENZENE	9/9/1997	0 2A	Q	
			HUGHES CHRISTENSEN CO	30323	5425 POLK ST HOUSTON 77023	TPH, SOLVENT CONSTITUENTS, PENTACHLOROPHENOL, PAHS, CYANIDE	6/1/1989	2 3	E,Q,V	
			HYDROCHEM INDUSTRIAL SERVICES INC	31453	620 HOWARD AVE DEER PARK 77536	TPH,VOC'S,CHLORIDE	6/21/1989	3B 2A	EQV2	
			JB SMITH MANUFACTURING COMPANY INC	33608	6618 NAVIGATION BLVD HOUSTON 77011	BTEX, VOC,TCE	8/6/1999	0 3	E	
			KINDER MORGAN LIQUID TERMINALS LLC (FMR GATX TERMINALS CORP)	30573	906 CLINTON DR GALENA PARK 77547	LEAD, VOC'S	2/18/1986	3A 2,3,4,5	E,Q,V2	
			KOPPERS INDUSTRIES INC	31386	INDUSTRIAL RD HOUSTON 77015	CREOSOTE, METALS	5/4/1988	2A 4	E,Q,V,2,3	
			LEAD PRODUCTS INC	31418	709 N VELASCO HOUSTON 77003	LEAD, CADMIUM	2/28/1985	2C 3	EQ	
			LONZA INC	31409	9700 BAYPORT BLVD PASADENA 77507	VOCS, SVOCS		2 6		
			LUBRIZOL CORP	30324	41 TIDAL RD DEER PARK 77536	TCE, DCE, BTEX, ACETONE, AS, TPH, BA	2/5/1985	3A 2A	E,Q,V,1,3	
			LYONDELL CHEMICAL CO (FMR ARCO CHEMICAL CO)	30368	10801 CHOATE RD PASADENA 77507	TERTIARY BUTYL ALCOHOL	6/16/1997	023A 3,4	E,Q,V,2	
			LYONDELL CHEMICAL CO (FMR ARCO CHEMICAL CO)	30676	2502 SHELDON RD CHANNELVIEW 77530	ORGANICS (BTEX, MTBE, 1,2-DCA)	1/24/1994	3A 2,4,5	E,Q,2	
			LYONDELL-CITGO REFINING COMPANY LTD	30092	12000 LAWDALE HOUSTON 77017	ORGANICS, DISSOLVED METALS	2/19/1988	3B 4	EQ	
			MERICHEM-SASOL USA LLC	30595	1914 HADEN RD HOUSTON 77015	BENZENE, CHLOROBENZENE, DICHLOROBENZENES, CRESOLS, PHENOLS	5/3/1999	0 2A	E	
			METROPOLITAN TRANSIT AUTHORITY	71247	5700 POLK ST HOUSTON 77023	TPH	12/12/1997	0A 6D	E	
			MOTIVA ENTERPRISES LLC	35842	2661 STEVENS ST HOUSTON 77026	BTEX, MTBE		2B 3	E,Q	
			NASA	71022	2101 NASA ROAD 1 HOUSTON 77058	FREON 113	10/30/1987	3A,2B 2A,4	E,Q,V,2	
			NORTH RICHEY STREET SITE	52123	400 N RICHEY ST PASADENA	AS	11/15/1991	1 1	EQ	
			PHILLIP RECLAMATION SVC (DBA ELTEX CHEMICAL, FMR MEKLO INC)	30271	4050 HOMESTEAD RD HOUSTON 77028	PB, CR, MEK, TCE,	12/16/1994	3A 3,5	E,Q	
			REED TOOL CO	31202	6501 NAVIGATION BLVD HOUSTON 77011	ORGANICS, METALS	3/1/1991	0 2A	EQ	
			RESCAR OF CHANNELVIEW INC	30779	407 W BRENTWOOD DR CHANNELVIEW 77530	CHLORINATED HCS, METALS	1/5/1993	0A 2A	EQV2	
			RHEEM MANUFACTURING FACILITY	30662	1025 LOCKWOOD DR HOUSTON 77020	PCE,TCE,SOLVENTS	12/28/1990	3B 2A	E	
			RHODIA INC	31019	8615 MANCHESTER RD HOUSTON 77012	FE, NAPHTHALENE, CO, NI, ZN	6/27/1991	3A 6C	E,Q,V	
			ROHM & HAAS TEXAS INC	30041	6600 LA PORTE FWY DEER PARK 77536	SULFATE	2/10/1987	3A 4,5	E,Q,V,2,3	
			SAFETY KLEEN CORP	50089	2027 BATTLEGROUND RD DEER PARK 77536	CHLOROBENZENE, TCE, 1,2 DCE	7/22/1986	3A 4,5	E,Q	
			SAFETY KLEEN CORP	50089	2027 BATTLEGROUND RD DEER PARK 77536	CHLOROBENZENE, TCE, 1,2-DCE	1/1/1983	3A 4	EQ	
			SAFETY KLEEN CORP	71143	3333 FEDERAL RD PASADENA 77504	BENZENE, TOLUENE, XYLENE, TCE	8/1/1994	3A 3,4,5	E,Q,V,2	
			SARTOMER INC	37739	17335 WALLISVILLE RD HOUSTON 77049	STYRENE, TOLUENE, XYLENE	8/30/1993	3B 5	EQV	
			SCHUMACHER COMPANY INC	31579	5610 POLK AVE HOUSTON 77023	CHROMIUM	8/5/1995	2B 4	E,Q	
			SEMINOLE TUBULAR PRODUCTS CO (FMR BAKER HUGHES CO)	20327	6247 NAVIGATION ST HOUSTON 77001	TRICHLOROETHYLENE,TRANS-1,2-DI CHLOROETHY	4/1/1989	0 3	EQ	
			SHELL OIL CO	30007	5700 STATE HIGHWAY 225 DEER PARK 77536	CHLORINATED HYDROCARBONS	1/18/1989	3 4	E,V1	
			SHELL OIL CO	31304	3333 HIGHWAY 6 S HOUSTON 77082	GASOLINE	1/5/1992	0 2A	E,Q	
			SOUTHWEST SHIPYARD LP	31208	18310 MARKET CHANNELVIEW 77530	HYDROCARBONS, TCE,DCE,VC	1/12/1990	3B 4	EQ	
			STANDCO INDUSTRIES	F0914	2701 FOOTE STREET HOUSTON 77020		12/9/2000	1A 2	EQ	
			STINNES CORP	T0236	6922 KATY RD HOUSTON	TCE	12/23/1992	0 1	V	

TABLE 1
GROUNDWATER CONTAMINATION CASE DESCRIPTIONS BY COUNTY
TEXAS NATURAL RESOURCE CONSERVATION COMMISSION

COUNTY	DIVISION	NEW CASES	FILE NAME	FILE NUMBER	LOCATION	CONTAMINATION DESCRIPTION	DATE	ENFORCEMENT STATUS	DATA QUALITY	SECTION 5.236?
HARRIS	RMD/CA		TE PRODUCTS PIPELINE CO LP (TEPPCO)	32401	17724 HARDY ST HOUSTON 77073	MTBE, ETHYLBENZENE	7/1/1994	2A 6A	EQV2	
			TEX-TUBE CO	31216	1503 N POST OAK RD HOUSTON 77270	VOCS, SVOCS	6/17/1996	2D 2	EQV2	
			TEXAS PETROCHEMICALS CORP	30417	8600 PARK PLACE BLVD HOUSTON 77017	MTBE, BENZENE	3/29/2000	2A 2B		
			TEXMARK CHEMICALS INC	30654	900 CLINTON DR GALENA PARK 77547	BTEX, STYRENE, NAPHTHYLENE	12/2/1988	1A 2A	E	
			TM DEER PARK SERVICES LLC (FMR DISPOSAL SYSTEMS INC)	32299	2525 BATTLEGROUND RD DEER PARK 77536	CHLORINATED SOLVENTS (TCE, CHLOROBENZENE)	7/13/1999	3 5	EQ	
			TOMS FINE CLEANERS	90576	7956 WESTHEIMER RD HOUSTON 77063	CHLORINATED HYDROCARBONS		2B 2	EQ	
			UNION PACIFIC RAILROAD CO	34949	7100 KIRKPATRICK BLVD HOUSTON 77028	TPH & BTEX	7/1/1994	1B 5	E	
			UNION PACIFIC RAILROAD CO	T1661	7502 WASHINGTON AVE HOUSTON	CHROMIUM, LEAD, TPH, BENZENE	5/19/2000	0 2	EV	
			UNION PACIFIC RAILROAD CO (FMR STPCO)	31547	4910 LIBERTY RD HOUSTON 77001	BTEX, SVOC	1/1/1984	3A 2A	EQV2	
			UNION PACIFIC RAILROAD CO (FMR UNITED CREOSOTE FAC)	T1602	1601 OLIVER ST HOUSTON 77007	TPH, BENZENE, VOC, SVOC, METALS, CADMIUM, LEAD	5/25/2000	0 2	EV	
			VALERO REFINING CO	30520	9701 MANCHESTER AVE HOUSTON 77012	HYDROCARBONS	7/18/1990	3B 4	E	
			VARCO SHAFFER INC	32145	12950 W LITTLE YORK HOUSTON 77041	TCE, VOC	12/2/1996	0 5	EQV2	
			WESTHEIMER AT KUESTER	T0246	1634 WESTHEIMER RD HOUSTON 77006	SOLVENTS	8/5/1993	1B 2	E	
			WHITE MANUFACTURING CO	32480	7150 ALMEDA-GENOA RD HOUSTON 77075	PCE, TCE	7/14/1995	1 2A	E	
			WINDMILL LAKES PROP OWNERS ASSN	82892	70000 MINNESOTA ST HOUSTON 77055	VOCS,SVOCS,AS	10/15/1992	2A 2A	E	
			WINGATE PROPERTY	T0887	WINGATE ST HOUSTON	CR, SVOCS	10/11/1996	2 3	E,V	
			WOOD PROTECTION CO	32010	5151 S LOOP E HOUSTON 77233	VOC	12/4/1991	1B 2A	E	
			WOODFOREST FOOD MART	T1457	388 UVALDE HOUSTON 77015	ORGANICS	9/25/1997	1B 2A	EQ	
			ZENNECA INC (FMR STAUFFER MANAGEMENT CO)	31181	8901 HEMPSTEAD RD HOUSTON 77507	BTEX, PESTICIDES	12/9/1986	2B 4-5	EQV23	
	RMD/PST		101794 TEXAS INC	113668	8611 MOSLEY, HOUSTON	GASOLINE	11/18/1998	2 2A	E,Q	
			A & A INC	112327	8601 MARTIN LUTHER KING BLVD, HOUSTON	UNKNOWN	5/27/1997	2 2A	E,Q	
			A M BURNS	113878	1612 SHEPHERD DR, HOUSTON	GASOLINE	1/4/1999	2 2A	E,Q	
			A N RUSCHE	109126	4904 AIRLINE, HOUSTON	GASOLINE	1/17/1995	2 2A	E,Q	
			A N RUSCHE DIST CO	093847	7330 S LAKE HOUSTON PKWY, HOUSTON	DIESEL	10/12/1989	2 2A	E,Q	
			A N RUSCHE DIST CO	098545	11404 HWY 290, HOUSTON	GASOLINE	4/8/1991	2 2A	E,Q	
			A N RUSCHE DIST CO	098993	14036 LEE RD, HOUSTON	GASOLINE, WASTE OIL	5/9/1991	2 2A	E,Q	
			A N RUSCHE DIST CO	110521	6951 W FM 1960, HOUSTON	UNKNOWN	2/26/1996	2 2A	E,Q	
			A N RUSCHE DIST CO	111892	1003 STUDEMONT, HOUSTON	GASOLINE	10/20/1996	2 2A	E,Q	
			A N RUSCHE DIST CO	113075	12720 HEMPSTEAD HWY, HOUSTON	GASOLINE, DIESEL	3/30/1998	2 2A	E,Q	
			A N RUSCHE DIST CO	113288	10475 VETERANS MEMORIAL DR, HOUSTON	GASOLINE	6/24/1998	2 2A	E,Q	
			A N RUSCHE DIST CO	113912	12300 BISSONNET, HOUSTON	GASOLINE	3/11/1999	2 2A	E,Q	
			A N RUSCHE DISTRIBUTING	111484	3331 SPENCER HWY, PASADENA	GASOLINE	7/29/1996	2 2A	E,Q	
			A N RUSCHE DISTRIBUTING	111486	4509 HWY 6, HOUSTON	GASOLINE	7/29/1996	2 2A	E,Q	
			A N RUSCHE DISTRIBUTING	111487	7480 N SHEPHERD, HOUSTON	GASOLINE	7/29/1996	2 6	E,Q	
			A N RUSCHE DISTRIBUTING	111488	7730 DECKER DR, HIGHLANDS	GASOLINE	7/28/1996	2 4	E,Q	
			A N RUSCHE DISTRIBUTING	111489	1802 W MOUNT HOUSTON RD, HOUSTON	GASOLINE, DIESEL	7/28/1996	2 2A	E,Q	
			A N RUSCHE DISTRIBUTING	111815	4137 CAVALCADE, HOUSTON	UNKNOWN	1/17/1997	2 2A	E,Q	
			A N RUSCHE DISTRIBUTING	111849	13205 IH 10, HOUSTON	GASOLINE	10/20/1996	2 6	E,Q	
			A N RUSCHE DISTRIBUTING	113375	9103 JENSEN DR, HOUSTON	GASOLINE	8/5/1998	2 6	E,Q	
			A N RUSCHE DISTRIBUTING	113911	8103 SOUTHWEST FWY, HOUSTON	GASOLINE	1/8/1999	2 2A	E,Q	
			A N RUSCHE DISTRIBUTING	114082	12325 EAST FWY, HOUSTON	GASOLINE	1/7/1999	2 2A	E,Q	
			A N RUSCHE DISTRIBUTING	114094	8400 IRVINGTON, HOUSTON	GASOLINE	1/6/1999	2 6	E,Q	
			A N RUSCHE DISTRIBUTING	114175	10714 HIRSCH, HOUSTON	GASOLINE	1/7/1999	2 2A	E,Q	
			A N RUSCHE DISTRIBUTING	114286	12790 S DAIRY ASHFORD, HOUSTON	GASOLINE	1/8/1999	2 6	E,Q	
			A N RUSCHE DISTRIBUTING	114338	10001 FUQUA, HOUSTON	GASOLINE	3/11/1999	2 6	E,Q	
			A S JARI	101565	4702 BEECHNUT, HOUSTON	GASOLINE	12/12/1990	2 6	E,Q	
			AAMIE ENTERPRISES INC	115171	10030 HOMESTEAD RD, HOUSTON	GASOLINE	5/9/2001	1B 1A	E,Q	
			ABDULLAH IQBAL	115564	2308 S SHAYER, PASADENA	GASOLINE	2/4/2002	1B 1A	E,Q	
			AKBER ALLAUDDIN	111530	14648 WALTERS RD, HOUSTON	GASOLINE	8/19/1996	5B 2A	E,Q	

TABLE 1
GROUNDWATER CONTAMINATION CASE DESCRIPTIONS BY COUNTY
TEXAS NATURAL RESOURCE CONSERVATION COMMISSION

COUNTY	DIVISION	NEW CASES	FILE NAME	FILE NUMBER	LOCATION	CONTAMINATION DESCRIPTION	DATE	ENFORCEMENT STATUS	DATA QUALITY	SECTION 5.236?
HARRIS	RMD/PST									
			AKBER ALLAUDDIN	114984	14648 WALTERS RD, HOUSTON	UNKNOWN	6/23/2000	5B	4	E,Q
			AL PARKER BUICK CO	109886	11666 OLD KATY RD, HOUSTON	GASOLINE	9/7/1995	2	2A	E,Q
			ALBERT ABUSALAH	112167	8521 STELLA LINK, HOUSTON	UNKNOWN	3/10/1997	5B	2A	E,Q
		*	ALBERTSONS INC	115543	13150 W LITTLE YORK, HOUSTON	GASOLINE	8/19/2002	1B	1A	E,Q
			ALIEF PETROLEUM INC	111872	3944 BROADWAY, HOUSTON	GASOLINE	10/10/1996	2	2A	E,Q
		*	ALIKAROWADIA SHAOUKAT	115423	1002 HOLLAND ST, JACINTO CITY	GASOLINE	9/24/2001	1B	1A	E,Q
			ALMON INC	112249	6201 LYONS AVE, HOUSTON	UNKNOWN	9/18/1996	2	2A	E,Q
			AMERICAN FREIGHTWAYS	093742	4300 IRVINGTON BLVD, HOUSTON	DIESEL, GASOLINE	9/27/1989	2	2A	E,Q
			ANA INC	099480	7152 PARKER RD, HOUSTON	GASOLINE	3/19/1991	5B	6	E,Q
			ANDREW JOLIVETTE	113883	2601 DOWLING, HOUSTON	GASOLINE	1/4/1999	2	2A	E,Q
			ANDREWS AIR FORCE BASE	099849	ELLINGTON FIELD, HOUSTON ELLINGTON FIELD, HOUSTON	CHEMICAL	1/4/1991	2	2A	E,Q
			ANGEL BROTHERS GAS & GROCERIES	091030	7119 BAYWAY DR, BAYTOWN	GASOLINE	12/30/1899	2	2A	E,Q
			ANGELS ENTERPRISE	107239	9700 SPENCER HWY, LA PORTE	GASOLINE	10/15/1993	2	2A	E,Q
			ANGELS ENTERPRISES	107869	707 W MAIN, LA PORTE	GASOLINE	2/8/1994	2	2A	E,Q
			AQIL & SON	091377	8430 FULTON ST, HOUSTON	GASOLINE	6/18/1987	1B	1A	E,Q
			ASTROWORLD INC	112897	9001 KIRBY DR, HOUSTON	GASOLINE	1/22/1998	2	2A	E,Q
			AUTHORLEE IDA	115324	3839 S LOOP EAST, HOUSTON	GASOLINE	8/23/2001	1B	1A	E,Q
			AVIS RENT A CAR SYSTEM	095393	7714 AIRPORT BLVD, HOUSTON	WASTE OIL, GASOLINE	4/20/1990	2	2A	E,Q
			BAKER OIL TOOLS	095121	9100 EMMOTT RD, HOUSTON	CHEMICAL	4/2/1990	1B	1A	E,Q
			BANK ONE TEXAS NA	096578	1800 SHERWOOD FOREST DR, HOUSTON	GASOLINE, DIESEL	8/16/1990	2	2A	E,Q
			BANK ONE TEXAS NA	107569	1605 N LOOP 610 W, HOUSTON	GASOLINE, DIESEL	8/23/1993	2	2A	E,Q
			BANK UNITED	115102	5020 SAN FELIPE, HOUSTON	UNKNOWN	12/28/2000	1B	1A	E,Q
			BAY OIL CO	094963	7901 LONG POINT RD, HOUSTON	GASOLINE	2/2/1990	2	2A	E,Q
			BAY REALTY CO	115250	2505 RUSK, HOUSTON	DIESEL	6/5/2001	1B	1A	E,Q
			BELMONT DIVERSIFIED	111826	25802 HWY 290, CYPRESS	UNKNOWN	10/29/1996	2	6	E,Q
		*	BERNSHAUSEN OIL	109986	1300 AVE H, ROSENBERG	GASOLINE	11/29/1995	2	2A	E,Q
			BIG TEX TIRE & WHEEL	115103	7128 CULLEN BLVD, HOUSTON	GASOLINE, DIESEL	10/25/2000	2	6	E,Q
			BILLIE P FOERSTER	114258	423 W TEXAS, BAYTOWN		6/9/1999	2	2A	E,Q
			BLAND CADILLAC CO	111344	2100 BAGBY, HOUSTON	GASOLINE	7/31/1996	1B	1A	E,Q
			BOOTH LUMBER	114643	7218 E MOUNT HOUSTON RD, HOUSTON		6/24/1999	1B	1A	E,Q
			BOX USA JOE CONTAINER	106561	1300 N POST OAK, HOUSTON	DIESEL	4/20/1993	2	2A	E,Q
			BROWN & ROOT INC	099070	2828 CLINTON, HOUSTON	GASOLINE	5/23/1991	2	6	E,Q
			BROWN & ROOT INC	100187	3302 RICHARDSON ST, HOUSTON	GASOLINE, DIESEL, KEROSENE	8/19/1991	2	2A	E,Q
			BRUCE ANGEL	106409	711 W MAIN, LA PORTE	GASOLINE	3/31/1993	2	4	E,Q
			BRYANT MANAGEMENT COMPANY	106564	1050 W RANKIN RD, HOUSTON	GASOLINE	2/22/1993	2	2A	E,Q
			BUDGET RENT A CAR	108469	15840 JOHN F KENNEDY BLVD, HOUSTON	GASOLINE	4/11/1994	2	2A	E,Q
			BUDGET RENT A CAR	109004	920 STREY LN, HOUSTON	GASOLINE	1/5/1995	2	2A	E,Q
			BUDGET RENT A CAR CORP	094060	4733 RICHMOND AVE, HOUSTON	GASOLINE	11/15/1989	2	4	E,Q
			BUDGET RENT A CAR CORP	095781	1010 WEBSTER, HOUSTON	GASOLINE	6/11/1990	2	2A	E,Q
			BUDGET RENT A CAR CORP	108522	7710 AIRPORT BLVD, HOUSTON	GASOLINE	6/10/1994	2	2A	E,Q
		*	BUDJET FOOD STORE	113428	5110 E MOUNT HOUSTON, HOUSTON	GASOLINE	9/23/1998	2	2A	E,Q
			CACTUS INVESTMENT CO LTD	114870	120 CHENEVERT, HOUSTON	UNKNOWN	11/11/1999	2	6	E,Q
			CAM CHAN BENUCHAN INC	114580	3606 IRVINGTON, HOUSTON		5/7/1999	2	6	E,Q
			CARLOS ALFARO	102306	415 ALLEN GENOA, SOUTH HOUSTON	GASOLINE, DIESEL	3/23/1992	5B	2A	E,Q
			CHARLES MCDANIEL	113867	829 MCCARTY, HOUSTON	GASOLINE, WASTE OIL	1/4/1999	2	2A	E,Q
			CHAU & DONNA TANG	107671	150 E LITTLE YORK, HOUSTON	GASOLINE	11/22/1993	2	2A	E,Q
			CHAU DUC PHAN	100296	10902 SHADOW WOOD DR, HOUSTON	GASOLINE	9/18/1991	2	2A	E,Q
			CHEVRON PRODUCTS CO	091163	9002 CHIMNEY ROCK, HOUSTON	GASOLINE	7/3/1986	2	6	E,Q
			CHEVRON PRODUCTS CO	091932	7330 HWY 59, HOUSTON	UNKNOWN	4/26/1988	2	2A	E,Q
			CHEVRON PRODUCTS CO	092081	2025 CAMPBELL, HOUSTON	GASOLINE	8/16/1988	2	4	E,Q
			CHEVRON PRODUCTS CO	092136	4400 LOCKWOOD, HOUSTON	GASOLINE	9/19/1988	2	4	E,Q
			CHEVRON PRODUCTS CO	092157	14803 MEMORIAL DR, HOUSTON	GASOLINE	9/1/1988	2	6	E,Q
			CHEVRON PRODUCTS CO	092197	7931 SOUTHWEST FWY, HOUSTON	GASOLINE	10/6/1988	2	6	E,Q
			CHEVRON PRODUCTS CO	092216	9602 HILLCROFT, HOUSTON	GASOLINE	10/14/1988	2	2A	E,Q
			CHEVRON PRODUCTS CO	092288	14920 OLD HUMBLE RD, HOUSTON	GASOLINE	10/3/1988	2	2A	E,Q
			CHEVRON PRODUCTS CO	092730	8791 KATY FWY, HEDWIG VILLAGE	UNKNOWN	3/27/1989	2	4	E,Q
			CHEVRON PRODUCTS CO	092764	3503 GULF FWY, HOUSTON	GASOLINE	3/17/1989	2	4	E,Q
			CHEVRON PRODUCTS CO	092838	7235 WOODRIDGE, HOUSTON	GASOLINE	4/18/1989	2	6	E,Q
			CHEVRON PRODUCTS CO	092889	5001 BEECHNUT, HOUSTON	GASOLINE	4/17/1989	2	4	E,Q

TABLE 1
GROUNDWATER CONTAMINATION CASE DESCRIPTIONS BY COUNTY
TEXAS NATURAL RESOURCE CONSERVATION COMMISSION

COUNTY	DIVISION	NEW CASES	FILE NAME	FILE NUMBER	LOCATION	CONTAMINATION DESCRIPTION	DATE	ENFORCEMENT STATUS	DATA QUALITY	SECTION 5.236?
HARRIS	RMD/PST									
			CHEVRON PRODUCTS CO	092942	4503 GARTH RD, BAYTOWN	GASOLINE	8/30/1988	2	2A	E,Q
			CHEVRON PRODUCTS CO	093021	2821 RED BLUFF, PASADENA	UNKNOWN	5/17/1989	2	2A	E,Q
			CHEVRON PRODUCTS CO	093418	15830 NORTHWEST FWY, HOUSTON	GASOLINE	7/21/1989	2	2A	E,Q
			CHEVRON PRODUCTS CO	093774	550 HEIGHTS BLVD, HOUSTON	GASOLINE	2/22/1989	2	4	E,Q
			CHEVRON PRODUCTS CO	093939	14803 IH 10, HOUSTON	GASOLINE	10/27/1989	2	6	E,Q
			CHEVRON PRODUCTS CO	094059	10315 CULLEN, HOUSTON	GASOLINE	12/7/1989	2	2A	E,Q
			CHEVRON PRODUCTS CO	094138	3802 WHEELER, HOUSTON	GASOLINE	12/6/1989	2	4	E,Q
			CHEVRON PRODUCTS CO	094139	619 WAYSIDE, HOUSTON	GASOLINE	12/11/1989	2	4	E,Q
			CHEVRON PRODUCTS CO	094202	3839 SE LOOP 610 E, HOUSTON	GASOLINE	12/15/1989	2	6	E,Q
			CHEVRON PRODUCTS CO	094548	7446 MARTIN LUTHER KING, HOUSTON	GASOLINE	1/16/1990	2	2A	E,Q
			CHEVRON PRODUCTS CO	096093	4303 OLD SPANISH TR, HOUSTON	GASOLINE	5/25/1990	2	6	E,Q
			CHEVRON PRODUCTS CO	098348	2528 IH 45, HOUSTON	GASOLINE	3/22/1991	2	6	E,Q
			CHEVRON PRODUCTS CO	100438	9303 IH 10, HOUSTON	GASOLINE	10/7/1991	2	2A	E,Q
			CHEVRON PRODUCTS CO	104748	9598 S MAIN ST, HOUSTON	GASOLINE	4/1/1992	2	6	E,Q
			CHEVRON PRODUCTS CO	104904	4005 WESTHEIMER RD, HOUSTON	GASOLINE	2/23/1990	2	6	E,Q
			CHEVRON PRODUCTS CO	106527	2610 HWY 146, BAYTOWN	UNKNOWN	2/4/1993	2	2A	E,Q
			CHEVRON PRODUCTS CO	106594	6783 HWY 6, HOUSTON	GASOLINE	3/17/1993	2	2A	E,Q
			CHEVRON PRODUCTS CO	106745	5600 MEMORIAL, HOUSTON	GASOLINE, WASTE OIL	6/2/1993	2	6	E,Q
			CHEVRON PRODUCTS CO	108315	11302 FONDREN, HOUSTON	GASOLINE	3/25/1994	2	6	E,Q
			CHEVRON PRODUCTS CO	108433	7017 E FM 1960, HUMBLE	GASOLINE	7/19/1994	2	2A	E,Q
			CHEVRON PRODUCTS CO	108796	1022 HWY 146 S, LAPORTE	GASOLINE	9/6/1994	2	6	E,Q
			CHEVRON PRODUCTS CO	108797	10245 MARKET STREET RD, JACINTO CITY	GASOLINE	9/6/1994	2	4	E,Q
			CHEVRON PRODUCTS CO	108817	1002 MONTROSE BLVD, HOUSTON	GASOLINE	10/26/1994	2	2A	E,Q
			CHEVRON PRODUCTS CO	110034	922 W ALABAMA, HOUSTON	GASOLINE	11/6/1995	2	2A	E,Q
			CHEVRON PRODUCTS CO	110082	1401 LOCKWOOD DR, HOUSTON	UNKNOWN	11/1/1995	2	2A	E,Q
			CHEVRON PRODUCTS CO	110117	2539 BISSONNET, HOUSTON	GASOLINE	12/8/1995	2	2A	E,Q
			CHEVRON PRODUCTS CO	110164	1812 ELLA BLVD, HOUSTON	GASOLINE	10/26/1995	2	2A	E,Q
			CHEVRON PRODUCTS CO	110165	733 W NORTH LOOP, HOUSTON	GASOLINE	10/27/1995	2	2A	E,Q
			CHEVRON PRODUCTS CO	110222	903 DAIRY ASHFORD, HOUSTON	GASOLINE	12/21/1995	2	2A	E,Q
			CHEVRON PRODUCTS CO	110279	12102 VETERANS MEMORIAL, HOUSTON	GASOLINE	1/3/1996	2	2A	E,Q
			CHEVRON PRODUCTS CO	110281	5101 ANTOINE, HOUSTON	GASOLINE	12/18/1995	2	4	E,Q
			CHEVRON PRODUCTS CO	110286	19707 HWY 75, SPRING	GASOLINE	1/15/1996	2	6	E,Q
			CHEVRON PRODUCTS CO	110324	11525 NORTHWEST FWY, HOUSTON	GASOLINE	1/11/1996	2	6	E,Q
			CHEVRON PRODUCTS CO	110360	6606 LAWDALE, HOUSTON	UNKNOWN	1/15/1996	2	2A	E,Q
			CHEVRON PRODUCTS CO	110361	8370 WINKLER, HOUSTON	GASOLINE	1/16/1996	2	2A	E,Q
			CHEVRON PRODUCTS CO	110432	3210 TREASCHWIG RD, HUMBLE	GASOLINE	1/26/1996	2	2A	E,Q
			CHEVRON PRODUCTS CO	110433	14647 WOOD FOREST, CHANNELVIEW	GASOLINE	1/26/1996	2	2A	E,Q
			CHEVRON PRODUCTS CO	110458	2123 HWY 90, CROSSBY	GASOLINE	1/26/1996	2	2A	E,Q
			CHEVRON PRODUCTS CO	110480	6155 S LOOP 610, HOUSTON	GASOLINE	1/26/1996	2	2A	E,Q
			CHEVRON PRODUCTS CO	110556	2750 GESSNER DR, HOUSTON	GASOLINE	3/20/1996	2	2A	E,Q
			CHEVRON PRODUCTS CO	110560	8545 BRAESWOOD, HOUSTON	GASOLINE	2/5/1996	2	2A	E,Q
			CHEVRON PRODUCTS CO	110567	11701 KATY FWY, HOUSTON	GASOLINE	12/18/1995	2	2A	E,Q
			CHEVRON PRODUCTS CO	112100	3941 FONDREN, HOUSTON	GASOLINE	2/4/1997	2	2A	E,Q
			CHEVRON PRODUCTS CO	112785	5701 N SHEPHERD DR, HOUSTON	UNKNOWN	11/19/1997	2	6	E,Q
			CHEVRON PRODUCTS CO	114881	7410 CULLEN BLVD, HOUSTON	GASOLINE	7/23/1999	2	6	E,Q
		*	CHEVRON PRODUCTS CO	115367	5660 WESTHEIMER, HOUSTON	UNKNOWN	1/16/2002	1B	1A	E,Q
		*	CHEVRON PRODUCTS CO	115491	19610 TOMBALL PKWY, HOUSTON	GASOLINE	4/2/2002	1B	1A	E,Q
		*	CHEVRON PRODUCTS CO	115513	1111 RANKIN RD, HOUSTON	GASOLINE	4/22/2002	1B	1A	E,Q
			CHRYSLER REALTY CORP	115153	7250 GULF FWY, HOUSTON	GASOLINE	5/4/2001	1B	1A	E,Q
			CIRCLE K	091235	5720 CLAREWOOD, HOUSTON	GASOLINE	2/12/1987	2	6	E,Q
			CIRCLE K BANKRUPTCY	093545	6200 WESTHEIMER, HOUSTON	GASOLINE	8/16/1989	2	2A	E,Q
			CIRCLE K CORP	108459	6400 HARRISBURG, HOUSTON	GASOLINE	8/3/1994	2	2A	E,Q
		*	CITY INTERNATIONAL	108597	413 S MAIN, HIGHLANDS	GASOLINE	10/5/1994	2	2A	E,Q
			CITY OF BAYTOWN	113265	1200 LEE DR, BAYTOWN	GASOLINE, DIESEL	6/15/1998	2	2A	E,Q
			CITY OF BAYTOWN	113491	3200 N MAIN, BAYTOWN	GASOLINE	10/1/1998	2	2A	E,Q
			CITY OF HOUSTON	091472	61 RIESNER, HOUSTON	GASOLINE	9/24/1987	2	4	E,Q
			CITY OF HOUSTON	096920	11500 S POST OAK, HOUSTON	UNKNOWN	9/18/1990	2	2A	E,Q
			CITY OF HOUSTON	098884	7700 AIRPORT, HOUSTON	JET FUEL	5/6/1991	2	2A	E,Q
			CITY OF HOUSTON	104815	1255 JUDIWAY ST, HOUSTON	GASOLINE, DIESEL, WASTE OIL	1/24/1992	1B	1A	E,Q
			CITY OF HOUSTON	105219	801 GILLETTE, HOUSTON	DIESEL	10/29/1992	2	4	E,Q

TABLE 1
GROUNDWATER CONTAMINATION CASE DESCRIPTIONS BY COUNTY
TEXAS NATURAL RESOURCE CONSERVATION COMMISSION

COUNTY	DIVISION	NEW CASES	FILE NAME	FILE NUMBER	LOCATION	CONTAMINATION DESCRIPTION	DATE	ENFORCEMENT STATUS	DATA QUALITY	SECTION 5.236?
HARRIS	RMD/PST									
			CITY OF HOUSTON	105446	8430 LARSON, HOUSTON	JET FUEL	11/1/1992	2	2A	E,Q
			CITY OF HOUSTON	106767	6360 FAIRDALE, HOUSTON	GASOLINE, DIESEL	2/11/1993	2	2A	E,Q
			CITY OF HOUSTON	107426	3803 FULTON, HOUSTON	GASOLINE	11/23/1993	2	6	E,Q
			CITY OF HOUSTON	107453	17000 ALDINE WESTFIELD, HOUSTON	GASOLINE	11/4/1993	2	2A	E,Q
			CITY OF HOUSTON	107505	6902 BELLAIRE, HOUSTON	GASOLINE, DIESEL	11/29/1993	2	2A	E,Q
			CITY OF HOUSTON	107530	6001 MEMORIAL LOOP DR, HOUSTON	GASOLINE	12/6/1993	2	2A	E,Q
			CITY OF HOUSTON	107532	9726 MONROE, HOUSTON	GASOLINE, DIESEL	10/27/1993	2	2A	E,Q
			CITY OF HOUSTON	107536	2050 FUEL STORAGE RD, HOUSTON	WASTE OIL, OTHER	12/3/1993	2	2A	E,Q
			CITY OF HOUSTON	107558	1602 SEAMIST, HOUSTON	GASOLINE, DIESEL	12/8/1993	2	6	E,Q
			CITY OF HOUSTON	107578	61 RIESNER, HOUSTON	GASOLINE	12/17/1993	2	2A	E,Q
			CITY OF HOUSTON	107664	7718 B AIRPORT BLVD, HOUSTON	GASOLINE	1/7/1994	2	2A	E,Q
			CITY OF HOUSTON	108401	8430 NEWCASTLE, HOUSTON	DIESEL, WASTE OIL	4/1/1994	2	2A	E,Q
			CITY OF HOUSTON	108460	7111 DIXIE DIR, HOUSTON	DIESEL, GASOLINE	11/16/1993	2	2A	E,Q
			CITY OF HOUSTON	108461	6902 NAVIGATION, HOUSTON	GASOLINE	11/29/1993	2	2A	E,Q
			CITY OF HOUSTON	108462	803 RUSK, HOUSTON	GASOLINE	4/20/1994	2	2A	E,Q
		*	CITY OF HOUSTON	109195	W DALLAS, HOUSTON W DALLAS, HOUSTON	GASOLINE, HYDR FLUID	3/17/1995	2	2A	E,Q
			CITY OF HOUSTON	113524	1255 JUDIWAY ST, HOUSTON	WASTE OIL	10/14/1998	2	6	E,Q
			CITY OF HOUSTON PUBLIC WORKS	107582	5900 TEAGUE, HOUSTON	GASOLINE, DIESEL	12/1/1993	2	2A	E,Q
			CITY OF HOUSTON PUBLIC WORKS	107621	3102 MCKAUGHAN, HOUSTON	GASOLINE	12/27/1993	2	2A	E,Q
			CITY OF HOUSTON PUBLIC WORKS	107651	210 MCKEE, HOUSTON	GASOLINE	1/26/1994	2	2A	E,Q
			CITY OF HOUSTON PUBLIC WORKS	112469	1569 RICHMOND AVE, HOUSTON	GASOLINE	8/1/1995	2	6	E,Q
			CITY OF LA PORTE	114833	201 BAY FORREST DR, LA PORTE		12/29/1999	1B	1A	E,Q
		*	CLAY ROAD TEXACO	114230	8805 CLAY RD, HOUSTON	GASOLINE, WASTE OIL	1/7/1999	2	2A	E,Q
			COACH USA	115008	602 SAMPSON ST, HOUSTON	GASOLINE, DIESEL	5/26/2000	1B	1A	E,Q
		*	COASTAL MART	115386	6512 S RICE BLVD, BELLAIRE	GASOLINE	8/1/2001	2	2A	E,Q
		*	COME & COME MARKET	113860	7700 W MONTGOMERY RD, HOUSTON	GASOLINE	1/4/1999	2	2A	E,Q
			CONOCO INC	092750	95 E CROSS TIMBER, HOUSTON	UNKNOWN	2/1/1989	2	2A	E,Q
			CONOCO INC	095988	3411 FM 1960, HUMBLE	GASOLINE	6/1/1990	2	2A	E,Q
			CONOCO INC	096630	5300 KIRBY DR, HOUSTON	GASOLINE	4/27/1990	2	2A	E,Q
			CONOCO INC	104023	12699 MEMORIAL DR, HOUSTON	GASOLINE	1/24/1992	2	4	E,Q
			CONOCO INC	106820	9502 KEMPWOOD DR, HOUSTON	GASOLINE	6/11/1993	2	2A	E,Q
			CONOCO INC	111623	5210 BUFFALO SPEEDWAY, HOUSTON	UNKNOWN	8/28/1996	2	4	E,Q
			CONSOLIDATED FREIGHTWAYS	095134	4847 BLAFFER, HOUSTON	DIESEL	3/19/1990	2	6	E,Q
			CONTINENTAL BAKING COMPANY	113884	12521 DORWAYNE, HOUSTON	DIESEL	1/4/1999	2	2A	E,Q
			COOPER CAMERON CORP	113890	1124 SILBER RD, HOUSTON	GASOLINE, DIESEL	1/4/1999	2	2A	E,Q
			CRAWWOOD GROUP III LTD	092012	13131 ALMEDA, HOUSTON	GASOLINE	4/17/1986	2	6	E,Q
			CRAWFORD & CRAWFORD	114421	4819 FANNIN, HOUSTON	GASOLINE	1/27/1999	2	2A	E,Q
		*	CRAWFORD YOUNG DRYWALL	106064	939 FISHER RD, HOUSTON	GASOLINE	3/5/1993	2	2A	E,Q
			CROW FLITE SALES	107250	7002 W MONTGOMERY, HOUSTON	GASOLINE	9/20/1993	2	6	E,Q
			CU BUI & ROSE VO HUO	112094	12511 HILLCROFT, HOUSTON	GASOLINE	1/30/1997	2	2A	E,Q
			CURTIS ADAMS	113441	5203 N SHEPHERD, HOUSTON	GASOLINE	9/23/1998	2	2A	E,Q
			CWP ASSETS CORP	112014	1038 GESSNER, HOUSTON	UNKNOWN	1/2/1997	2	2A	E,Q
			CWP ASSETS CORP	112376	10760 WESTHEIMER, HOUSTON	GASOLINE	5/3/1997	2	2A	E,Q
			CWP ASSETS CORP	112377	640 W CROSSTIMBERS, HOUSTON	GASOLINE	5/7/1997	2	2A	E,Q
			CWP ASSETS CORP	112381	380 UVALDE, HOUSTON	GASOLINE	5/11/1997	2	2A	E,Q
			CWP ASSETS CORPORATION	112379	210 E FM 1960, HOUSTON	GASOLINE	5/11/1997	2	2A	E,Q
			CX TRANSPORTATON	113298	4706 FIDELITY ST, HOUSTON	GASOLINE	6/30/1998	2	6	E,Q
			DANIEL PARK	111659	8500 LONG POINT, HOUSTON	GASOLINE, WASTE OIL	9/27/1996	2	2A	E,Q
		*	DAWOOD INC	115390	1406 W GULF BANK RD, HOUSTON	GASOLINE	9/26/2001	1B	1A	E,Q
			DEMETRIUS DEVELOPMENT GRUBBS	112974	9055 KATY FWY, HOUSTON	GASOLINE	2/27/1998	2	2A	E,Q
			DIAMOND MINI MART INC	108616	4209 W COLUMBIA HWY, BAY CITY	DIESEL	9/1/1994	2	2A	E,Q
			DIAMOND MINI MARTS INC	113344	21950 MEADOWHILL DR, SPRING	GASOLINE	7/17/1998	2	2A	E,Q
			DIAMOND SHAMROCK	091791	4040 BOONE RD, HOUSTON	GASOLINE	4/5/1988	2	2A	E,Q
			DIAMOND SHAMROCK	098518	504 S RICHEY, PASADENA	GASOLINE	9/27/1990	2	4	E,Q
			DIAMOND SHAMROCK	099168	10096 VETERANS MEMORIAL RD, HOUSTON	GASOLINE	2/28/1991	2	2A	E,Q
			DIAMOND SHAMROCK	100654	14710 STERLING GREEN, CHANNELVIEW	GASOLINE	10/24/1991	2D	2A	E,Q
			DIAMOND SHAMROCK	106579	6130 PINEMONT, HOUSTON	GASOLINE	4/23/1993	2	2A	E,Q
			DIAMOND SHAMROCK	108801	3770 S GESSNER, HOUSTON	GASOLINE	11/2/1994	2	2A	E,Q

TABLE 1
GROUNDWATER CONTAMINATION CASE DESCRIPTIONS BY COUNTY
TEXAS NATURAL RESOURCE CONSERVATION COMMISSION

COUNTY	DIVISION	NEW CASES	FILE NAME	FILE NUMBER	LOCATION	CONTAMINATION DESCRIPTION	DATE	ENFORCEMENT STATUS	DATA QUALITY	SECTION 5.236?
HARRIS	RMD/PST									
			DIAMOND SHAMROCK	109713	1816 SHEPHERD, HOUSTON	GASOLINE	7/19/1995	2 2A	E,Q	
			DIAMOND SHAMROCK	110459	8650 CE KING PKWY, HOUSTON	UNKNOWN	3/5/1996	2 4	E,Q	
			DIAMOND SHAMROCK	111436	540 SHELDON RD, CHANNELVIEW	GASOLINE	8/1/1996	2 2A	E,Q	
			DIAMOND SHAMROCK	111517	5902 GULFTON, HOUSTON	GASOLINE	8/15/1996	2 2A	E,Q	
			DIAMOND SHAMROCK	111926	347 W FM 1960, HOUSTON	GASOLINE	11/15/1996	2 2A	E,Q	
			DIAMOND SHAMROCK	111958	6810 LONG DR, HOUSTON	UNKNOWN	12/4/1996	2 2A	E,Q	
			DIAMOND SHAMROCK	111981	703 NORMANDY, HOUSTON	GASOLINE	8/1/1996	2 2A	E,Q	
			DIAMOND SHAMROCK	112010	9091 S GESSNER, HOUSTON	GASOLINE	11/19/1996	2 6	E,Q	
			DIAMOND SHAMROCK	112067	10555 WILCREST, HOUSTON	GASOLINE	11/19/1996	2 2A	E,Q	
			DIAMOND SHAMROCK	112481	10900 MYKAWA, HOUSTON	GASOLINE, DIESEL	11/21/1996	2 2A	E,Q	
			DIAMOND SHAMROCK	112699	4105 W FUQUA, HOUSTON	GASOLINE	10/9/1997	2 2A	E,Q	
			DIAMOND SHAMROCK	112837	220 W MAIN, BAYTOWN	GASOLINE	12/12/1997	2 6	E,Q	
			DIAMOND SHAMROCK	113606	1446 SHERWOOD FOREST, HOUSTON	GASOLINE	11/5/1998	2 6	E,Q	
			DIAMOND SHAMROCK	113682	6436 BELLAIRE, HOUSTON	GASOLINE	11/23/1998	2 2A	E,Q	
			DIAMOND SHAMROCK	113691	3500 FAIRMONT, PASADENA	GASOLINE	11/23/1998	2 2A	E,Q	
			DIAMOND SHAMROCK	113760	3161 OLD SPANISH TRL, HOUSTON	GASOLINE	12/9/1998	2 2A	E,Q	
			DIAMOND SHAMROCK	113766	1051 SILBER RD, HOUSTON	GASOLINE	12/9/1998	2 2A	E,Q	
			DIAMOND SHAMROCK	113824	2323 WASHINGTON, HOUSTON	GASOLINE	1/4/1999	2 2A	E,Q	
			DIAMOND SHAMROCK	113830	5738 TELEPHONE RD, HOUSTON	GASOLINE	12/9/1998	2 2A	E,Q	
			DIAMOND SHAMROCK	114288	4401 IRVINGTON, HOUSTON	GASOLINE	11/1/1999	2 2A	E,Q	
			DIAMOND SHAMROCK	114468	3310 ALDINE MAIL RD, HOUSTON	GASOLINE	2/23/1999	2 2A	E,Q	
			DIAMOND SHAMROCK	114522	9235 CLAY RD, HOUSTON	GASOLINE	3/24/1999	2 2A	E,Q	
			DIAMOND SHAMROCK	114582	1901 CLINTON DR, GALENA PARK	GASOLINE	5/12/1999	2 2A	E,Q	
			DIAMOND SHAMROCK	114901	4707 GULF FWY, HOUSTON	GASOLINE	2/11/2000	2 2A	E,Q	
			DIAMOND SHAMROCK REF & MKT	115389	4919 FM 936, SPRING	GASOLINE	7/3/2001	1B 1A	E,Q	
			DIAMOND SHAMROCK REF & MKTG	091308	8203 FONDREN RD, HOUSTON	GASOLINE	5/1/1984	2 2A	E,Q	
			DIAMOND SHAMROCK REF & MKTG	108959	305 TUAM, HOUSTON	GASOLINE	12/21/1994	2 4	E,Q	
			DIAMOND SHAMROCK REF & MKTG	114843	8800 BROADWAY, HOUSTON	GASOLINE	12/15/1999	2 2A	E,Q	
			DIAMOND SHAMROCK REF & MKTG CO	091017	6000 ANTOINE DR, HOUSTON	GASOLINE	8/31/1984	2 2A	E,Q	
			DIAMOND SHAMROCK REF & MKTG CO	091157	10802 WESTHEIMER, HOUSTON	UNKNOWN	1/1/1985	2 2A	E,Q	
			DIAMOND SHAMROCK REF & MKTG CO	091654	7802 BELLFORT, HOUSTON	GASOLINE	6/30/1987	2 4	E,Q	
			DIAMOND SHAMROCK REF & MKTG CO	091951	7501 WESTHEIMER, HOUSTON	GASOLINE	4/26/1988	2 4	E,Q	
			DIAMOND SHAMROCK REF & MKTG CO	091952	4101 BELLAIRE BLVD, HOUSTON	GASOLINE	5/3/1988	2 4	E,Q	
			DIAMOND SHAMROCK REF & MKTG CO	092058	3820 PINEMONT ST, HOUSTON	GASOLINE	7/29/1988	2 2A	E,Q	
			DIAMOND SHAMROCK REF & MKTG CO	092240	5344 ANTOINE, HOUSTON	GASOLINE	2/25/1988	2 2A	E,Q	
			DIAMOND SHAMROCK REF & MKTG CO	093111	8430 STELLA LINK, HOUSTON	GASOLINE	6/2/1989	2 2A	E,Q	
			DIAMOND SHAMROCK REF & MKTG CO	093684	7227 JENSEN DR, HOUSTON	GASOLINE	9/26/1989	2 2A	E,Q	
			DIAMOND SHAMROCK REF & MKTG CO	094091	11501 NORTHWEST FWY, HOUSTON	GASOLINE	11/21/1989	2 4	E,Q	
			DIAMOND SHAMROCK REF & MKTG CO	094693	10330 CHAMPION FOREST, HOUSTON	GASOLINE	1/11/1990	2 2A	E,Q	
			DIAMOND SHAMROCK REF & MKTG CO	094929	5115 N MCCARTY DR, HOUSTON	GASOLINE	1/18/1990	2 2A	E,Q	
			DIAMOND SHAMROCK REF & MKTG CO	095230	6225 BEECHNUT, HOUSTON	GASOLINE	2/21/1990	2 2A	E,Q	
			DIAMOND SHAMROCK REF & MKTG CO	096092	10110 TELEPHONE RD, HOUSTON	GASOLINE	5/21/1990	2 6	E,Q	
			DIAMOND SHAMROCK REF & MKTG CO	096662	2443 LITTLE YORK, HOUSTON	GASOLINE	9/5/1990	2 2A	E,Q	
			DIAMOND SHAMROCK REF & MKTG CO	097124	16303 BELLAIRE BLVD, HOUSTON	GASOLINE	10/31/1990	2 4	E,Q	
			DIAMOND SHAMROCK REF & MKTG CO	097359	823 EDGEBROOK, HOUSTON	GASOLINE	11/13/1990	2 4	E,Q	
			DIAMOND SHAMROCK REF & MKTG CO	099024	1339 WESTHEIMER RD, HOUSTON	GASOLINE	5/15/1991	2 2A	E,Q	
			DIAMOND SHAMROCK REF & MKTG CO	099228	12155 ALIEF CLODINE, HOUSTON	GASOLINE	12/20/1990	2 2A	E,Q	
			DIAMOND SHAMROCK REF & MKTG CO	099446	11419 W HARDY, HOUSTON	GASOLINE	7/5/1991	2 2A	E,Q	
			DIAMOND SHAMROCK REF & MKTG CO	099779	4310 OLD SPANISH TRL, HOUSTON	GASOLINE	8/6/1991	2 2A	E,Q	
			DIAMOND SHAMROCK REF & MKTG CO	100536	202 CAVALCADE, HOUSTON	GASOLINE	10/10/1991	2 4	E,Q	
			DIAMOND SHAMROCK REF & MKTG CO	106998	8117 LONG POINT, HOUSTON	GASOLINE	4/2/1993	2 4	E,Q	
			DIAMOND SHAMROCK REF & MKTG CO	107124	4401 RED BLUFF, DEER PARK	GASOLINE	8/11/1993	2 2A	E,Q	
			DIAMOND SHAMROCK REF & MKTG CO	107272	605 E TEXAS AVE, BAYTOWN	GASOLINE	9/20/1993	2 4	E,Q	
			DIAMOND SHAMROCK REF & MKTG CO	107953	920 ALMEDA GENOA, HOUSTON	GASOLINE	3/16/1994	2 4	E,Q	
			DIAMOND SHAMROCK REF & MKTG CO	108705	14856 STUEBNER AIRLINE RD, HOUSTON	GASOLINE	10/10/1994	2 2A	E,Q	
			DIAMOND SHAMROCK REF & MKTG CO	108743	7725 W FM 1960, HUMBLE	GASOLINE	8/14/1994	2 2A	E,Q	
			DIAMOND SHAMROCK REF & MKTG CO	109127	213 1ST ST, HUMBLE	GASOLINE	12/20/1994	2 2A	E,Q	
			DIAMOND SHAMROCK REF & MKTG CO	109839	901 BUNKER HILL, HOUSTON	GASOLINE	8/1/1995	2 2A	E,Q	
			DIAMOND SHAMROCK REF & MKTG CO	109959	11319 JONES RD, HOUSTON	GASOLINE	10/13/1995	2 2A	E,Q	
			DIAMOND SHAMROCK REF & MKTG CO	111149	9342 WESTVIEW, HOUSTON	UNKNOWN	6/12/1996	2 2A	E,Q	

TABLE 1
GROUNDWATER CONTAMINATION CASE DESCRIPTIONS BY COUNTY
TEXAS NATURAL RESOURCE CONSERVATION COMMISSION

COUNTY	DIVISION	NEW CASES	FILE NAME	FILE NUMBER	LOCATION	CONTAMINATION DESCRIPTION	DATE	ENFORCEMENT STATUS	DATA QUALITY	SECTION 5.236?
HARRIS	RMD/PST									
			DIAMOND SHAMROCK REF & MKTG CO	113009	7902 LONG POINT RD, HOUSTON	GASOLINE	3/6/1998	2	2A	E,Q
			DIAMOND SHAMROCK REF & MKTG CO	113068	9010 BEECHNUT, HOUSTON	GASOLINE	3/30/1998	2	2A	E,Q
			DIRAN ELSAIFI	115032	2015 SHEPHERD, HOUSTON	UNKNOWN	12/21/1998	2	2A	E,Q
			DR EDDIE DYE	107445	30210 FM 249, TOMBALL	GASOLINE, DIESEL	11/16/1993	2	6	E,Q
			DRESSER RAND	096649	1210 W SAM HOUSTON PKWY, HOUSTON	DIESEL	9/4/1990	2	6	E,Q
			DUBANI NASRULLAH	112963	8115 GULF FWY, HOUSTON	GASOLINE	2/27/1998	2	2A	E,Q
		*	DUNPHEY PETROLEUM SERVICES	113987	6734 WINTON, HOUSTON	GASOLINE, DIESEL	1/5/1999	2	2A	E,Q
			DWAYNE WELSH	112723	115 W MAIN, LA PORTE	GASOLINE	10/21/1997	2	2A	E,Q
			E L LESTER CO	107923	7455 CULLEN, HOUSTON	GASOLINE	3/9/1994	2	2A	E,Q
			E T TEXACO SERVICE STA	112625	1049 N SHEPHERD, HOUSTON	GASOLINE	6/1/1997	2	2A	E,Q
		*	E Z MART STORES INC	115576	907 N MAIN ST, HIGHLANDS	UNKNOWN	11/22/2002	1B	1A	E,Q
			EAGLE GAS MART SHAW'S GAS MART	098952	5606 S SHAVER, HOUSTON	GASOLINE	5/2/1991	1B	1A	E,Q
			EL DORADO GOLF CLUB INC	105523	7900 N BELT DR, HUMBLE	GASOLINE, DIESEL	11/25/1992	2	6	E,Q
			EL PASO CORP	092410	4002 SOUTHWEST FWY, HOUSTON	GASOLINE	12/12/1988	2	2A	E,Q
			ELECTRIC CUSTOM DIST	115099	2401 BISSONNET, HOUSTON	GASOLINE	12/28/2000	1B	1A	E,Q
			ENTEX INC	107627	20806 HARDY RD, HOUSTON	GASOLINE	1/13/1994	2	6	E,Q
			ENTEX INC	107709	5310 GALVESTON RD, HOUSTON	UNKNOWN	2/16/1994	2	2A	E,Q
		*	EQUIVA SERVICES LLC	115499	17504 HWY 290, JERSEY VILLAGE	GASOLINE	11/15/2001	1B	1A	E,Q
			ESTATE OF G B ANDERSON	114506	8001 HERSHE ST, HOUSTON		3/12/1999	2	6	E,Q
		*	ESTATE OF GARY MORRIS	104687	8507 IRVINGTON BLVD, HOUSTON	GASOLINE	10/26/1992	2	2A	E,Q
		*	ESTATE OF MARGARET NULL	115073	215 LOCKWOOD DR, HOUSTON	GASOLINE, DIESEL	9/13/2000	2	2A	E,Q
			EVANS SYSTEMS INC	096772	8450 ALMEDA GENOA RD, HOUSTON	GASOLINE	8/31/1990	2	2A	E,Q
			EXXON MOBIL OIL CORP	094800	1801 COLLINGSWORTH, HOUSTON	WASTE OIL	7/22/1988	2	4	E,Q
			EXXONMOBIL	091038	8015 EAST FWY, HOUSTON	GASOLINE	8/12/1985	2	4	E,Q
			EXXONMOBIL	091295	4444 W FUQUA, HOUSTON	GASOLINE	5/29/1986	2	2A	E,Q
			EXXONMOBIL	091347	13350 ALAMEDA, HOUSTON	GASOLINE	6/12/1987	2	2A	E,Q
			EXXONMOBIL	091524	9670 WESTHEIMER, HOUSTON	GASOLINE	11/1/1987	2	6	E,Q
			EXXONMOBIL	091573	10010 LA PORTE FWY, HOUSTON	GASOLINE	12/15/1987	2	4	E,Q
			EXXONMOBIL	091832	6601 SOUTHWEST FWY, HOUSTON	GASOLINE	11/1/1987	2	2A	E,Q
			EXXONMOBIL	091859	12860 KIMBERLY, HOUSTON	GASOLINE	4/28/1988	2	4	E,Q
			EXXONMOBIL	092182	2211 NORTH FWY, HOUSTON	GASOLINE	1/1/1988	2	2A	E,Q
			EXXONMOBIL	092186	7699 KATY FWY, HOUSTON	GASOLINE	6/17/1988	2	4	E,Q
			EXXONMOBIL	092395	1220 N WAYSIDE, HOUSTON	GASOLINE	10/1/1988	2	2A	E,Q
			EXXONMOBIL	092687	8588 LONG POINT, HOUSTON	GASOLINE	12/22/1988	2	2A	E,Q
			EXXONMOBIL	092746	3141 SOUTHWEST FWY, HOUSTON	GASOLINE	9/28/1988	2	4	E,Q
			EXXONMOBIL	093528	11038 WESTHEIMER, HOUSTON	GASOLINE	8/21/1989	2	2A	E,Q
			EXXONMOBIL	093585	17725 JOHN F KENNEDY BLVD, HOUSTON	JET FUEL	9/15/1989	2	2A	E,Q
			EXXONMOBIL	094175	1403 PASADENA BLVD, PASADENA	GASOLINE	12/27/1989	2	2A	E,Q
			EXXONMOBIL	095381	10601 FUQUA, HOUSTON	GASOLINE	2/9/1990	2	2A	E,Q
			EXXONMOBIL	096091	13161 VETERANS MEMORIAL, HOUSTON	GASOLINE	6/11/1990	2	2A	E,Q
			EXXONMOBIL	096478	5216 RICHMOND AVE, HOUSTON	GASOLINE	8/13/1990	2D	4	E,Q
			EXXONMOBIL	097111	7702 EASTEX FWY, HOUSTON	GASOLINE	10/24/1990	2	2A	E,Q
			EXXONMOBIL	098036	5138 SAN FELIPE, HOUSTON	GASOLINE	8/1/1990	2	2A	E,Q
			EXXONMOBIL	099859	1201 W 43RD ST, HOUSTON	GASOLINE	8/12/1991	2	6	E,Q
			EXXONMOBIL	102075	9461 JONES RD, HOUSTON	GASOLINE	12/3/1991	2	2A	E,Q
			EXXONMOBIL	102091	10942 W FM 1960, HOUSTON	UNKNOWN	1/27/1992	2	2A	E,Q
			EXXONMOBIL	102441	8335 S HWY 6, HOUSTON	GASOLINE	11/18/1991	2	6	E,Q
			EXXONMOBIL	102445	8818 RICHMOND, HOUSTON	GASOLINE	11/25/1991	2	4	E,Q
			EXXONMOBIL	102448	8003 BEECHNUT, HOUSTON	GASOLINE	12/5/1991	2	4	E,Q
			EXXONMOBIL	102449	8235 BROADWAY, HOUSTON	GASOLINE	12/20/1991	2	2A	E,Q
			EXXONMOBIL	102456	1525 N LOOP 610 W, HOUSTON	GASOLINE	11/25/1991	2	2A	E,Q
			EXXONMOBIL	102460	8497 N HWY 6, HOUSTON	GASOLINE	12/3/1991	2	2A	E,Q
			EXXONMOBIL	103766	3702 WESLAYAN, HOUSTON	GASOLINE	7/19/1990	2	2A	E,Q
			EXXONMOBIL	105866	1401 WIRT RD, HOUSTON	GASOLINE	12/30/1992	2	2A	E,Q
			EXXONMOBIL	107926	12602 EAST FWY, HOUSTON	GASOLINE	10/22/1993	2	2A	E,Q
			EXXONMOBIL	108012	8819 KATY FWY, HOUSTON	GASOLINE	4/4/1994	2	2A	E,Q
			EXXONMOBIL	108742	3102 BUFFALO SPEEDWAY, HOUSTON	GASOLINE, DIESEL	10/14/1994	2	2A	E,Q
			EXXONMOBIL	109698	3423 KATY FWY, HOUSTON	GASOLINE	6/19/1995	2	2A	E,Q
			EXXONMOBIL	110754	21334 NORTH FWY, SPRING	UNKNOWN	4/5/1996	2	2A	E,Q
			EXXONMOBIL	110806	5805 PINEMONT, HOUSTON	GASOLINE	4/1/1996	2	6	E,Q

TABLE 1
GROUNDWATER CONTAMINATION CASE DESCRIPTIONS BY COUNTY
TEXAS NATURAL RESOURCE CONSERVATION COMMISSION

COUNTY	DIVISION	NEW CASES	FILE NAME	FILE NUMBER	LOCATION	CONTAMINATION DESCRIPTION	DATE	ENFORCEMENT STATUS	DATA QUALITY	SECTION 5.236?
HARRIS	RMD/PST									
			EXXONMOBIL	110914	5402 NORTH FWY, HOUSTON	GASOLINE	4/17/1996	2 2A	E,Q	
			EXXONMOBIL	111137	8525 GULF FWY, HOUSTON	GASOLINE	6/3/1996	2 2A	E,Q	
			EXXONMOBIL	111213	7101 TIDWELL, HOUSTON	GASOLINE	6/11/1996	2 4	E,Q	
			EXXONMOBIL	111226	11402 NORTH FWY, HOUSTON	WASTE OIL	5/9/1997	2 2A	E,Q	
			EXXONMOBIL	111341	3807 MONTROSE, HOUSTON	UNKNOWN	7/31/1996	2 4	E,Q	
			EXXONMOBIL	111382	102 CAVALCADE, HOUSTON	GASOLINE	7/9/1996	2 2A	E,Q	
			EXXONMOBIL	111591	6901 NAVIGATION, HOUSTON	UNKNOWN	9/11/1996	2 2A	E,Q	
			EXXONMOBIL	112267	6166 WESTHEIMER, HOUSTON	UNKNOWN	4/25/1997	2 2A	E,Q	
			EXXONMOBIL	115038	5040 OLD SPANISH TRL, HOUSTON	GASOLINE	5/26/2000	2 2A	E,Q	
			EXXONMOBIL	115087	6402 W FM 1960, HOUSTON	UNKNOWN	11/14/2000	2 2A	E,Q	
			EXXONMOBIL	115100	3506 ELGIN, HOUSTON	GASOLINE	11/8/2000	1B 1A	E,Q	
			EXXONMOBIL	115210	1224 S RICHEY, PASADENA	GASOLINE	10/24/2000	2 6	E,Q	
			EXXONMOBIL	115223	5502 LOCKWOOD, HOUSTON	GASOLINE	6/25/2001	1B 1A	E,Q	
			EXXONMOBIL	115257	2525 S SHEPHERD RD, HOUSTON	GASOLINE	1/21/1999	1B 1A	E,Q	
		*	EXXONMOBIL	115349	12585 Bammel, NORTH HOUSTON	GASOLINE	11/2/2001	1B 1A	E,Q	
		*	EXXONMOBIL	115368	2602 RICHMOND, HOUSTON	GASOLINE	2/8/2001	1B 1A	E,Q	
		*	EXXONMOBIL	115370	1003 NASA RD 1, HOUSTON	GASOLINE	3/28/2001	2 2A	E,Q	
		*	EXXONMOBIL	115380	9605 STELLA LINK, HOUSTON	GASOLINE	2/15/2001	2 2A	E,Q	
		*	EXXONMOBIL	115381	9602 S MAIN, HOUSTON	GASOLINE	3/26/2001	2 2A	E,Q	
		*	EXXONMOBIL	115512	8037 MARTIN LUTHER KING, HOUSTON	GASOLINE	6/1/2000	1B 1A	E,Q	
			FARREL CORP	108799	714 W 13TH ST, DEER PARK	GASOLINE	12/12/1994	2 2A	E,Q	
			FAUST PROPERTIES	115050	8751 FLAGSHIP DR, HOUSTON	GASOLINE, DIESEL	6/20/2000	2 2A	E,Q	
			FDIC & BOULAS	100205	16020 E IH 10, CHANNELVIEW	GASOLINE	11/5/1991	5B 2A	E,Q	
			FEDERAL EXPRESS CORP	114069	3484 W 12TH ST, HOUSTON		1/7/1999	2 2A	E,Q	
			FIESTA MART INC	096407	6200 BELLAIRE BLVD, HOUSTON	GASOLINE	7/17/1990	2 4	E,Q	
			FIESTA MART INC	104224	4711 AIRLINE DR, HOUSTON	GASOLINE	7/1/1992	2 2A	E,Q	
			FIESTA MART INC	104225	12200 EAST FWY, HOUSTON	GASOLINE	6/30/1992	2 2A	E,Q	
			FIESTA MART INC	109139	2807 N SHEPHARD, HOUSTON	GASOLINE	2/15/1995	2 2A	E,Q	
			FIFTH WARD COMMUNITY REDEV COR	111328	4300 LYONS, HOUSTON	UNKNOWN	7/9/1996	2 2A	E,Q	
			FIFTH WARD DEVELOPMENT GROUP	110671	4312 LYONS AVE, HOUSTON	GASOLINE, WASTE OIL	2/16/1996	2 2A	E,Q	
			FIRESTONE TIRE & RUBBER CO	094530	1911 EDGEBROOK, HOUSTON	WASTE OIL	1/19/1990	2 6	E,Q	
			FLYING J INC	113637	15915 NORTH FWY, HOUSTON	GASOLINE, DIESEL, WASTE OIL	11/23/1998	2 2A	E,Q	
			FOREST GLEN COOK	114900	1402 W 34TH ST, HOUSTON	GASOLINE	1/17/2000	1B 1A	E,Q	
			FRANK MOHAMMED	115213	12609 S GESSNER, HOUSTON	GASOLINE	7/5/2001	1B 1A	E,Q	
			G & C PROPERTIES CORP	095331	642 W GULF BANK RD, HOUSTON	GASOLINE	3/16/1990	1B 1A	E,Q	
			GEMINI ENTERPRISES	106346	5885 S GESSNER ST, HOUSTON	GASOLINE	6/3/1992	2 2A	E,Q	
			GENERAL RENT A CAR	096405	7718 B AIRPORT BLVD, HOUSTON	GASOLINE	7/11/1990	2 6	E,Q	
			GENERAL STEVEDORES INC	110213	6107 INDUSTRIAL WAY, HOUSTON	GASOLINE	12/26/1995	2 6	E,Q	
			GEO STRATA ENVIR CONSUL INC	110250	1044 WEST RD, HOUSTON	GASOLINE	2/12/1996	2 2A	E,Q	
			GEORGE COTTINGHAM	107691	9801 STELLA LINK, HOUSTON	GASOLINE	1/14/1994	2 2A	E,Q	
			GEORGE QUANG NGUYEN	108603	8899 E NORTH LOOP, HOUSTON	GASOLINE	9/12/1994	2 2A	E,Q	
			GEORGE RAMIN	114233	5902 W FM 1960, HOUSTON	GASOLINE, WASTE OIL	1/7/1999	2 2A	E,Q	
			GRAND LOCKWOOD PARTNERS LIMITE	106852	600 LOCKWOOD DR, HOUSTON	GASOLINE, DIESEL	6/22/1993	2 2A	E,Q	
			GREENBERG & CO	102635	9703 WESTHEIMER, HOUSTON	GASOLINE	4/9/1992	2 2A	E,Q	
			GREYHOUND LINES INC	091440	1710 DELANO ST, HOUSTON	DIESEL	8/24/1987	2 4	E,Q	
			GROVER & SALLY WOOD CAIN TRUST	113035	801 W MAIN, LA PORTE	GASOLINE	3/12/1998	1B 1A	E,Q	
		*	GULAMALI GULAM H	115603	9401 HARWIN DR, HOUSTON	UNKNOWN	12/17/2002	5B 1A	E,Q	
			GULF REDUCTION CORP	107402	6020 ESPERSON, HOUSTON	DIESEL	11/17/1993	2 2A	E,Q	
			GULSHAN ENTERPRISES	106612	12948 BEAUMONT HWY, HOUSTON	GASOLINE	5/4/1993	2 2A	E,Q	
			GULSHAN ENTERPRISES	113059	10802 WESTHEIMER, HOUSTON	GASOLINE	3/26/1998	2 6	E,Q	
			H E BUTT GROCERY CO	113058	5102 HARRISBURG BLVD, HOUSTON	GASOLINE	3/26/1998	2 2A	E,Q	
			HANDY HARDWARE WHOLESALE INC	094801	8300 TEWANTIN DR, HOUSTON	DIESEL	2/20/1990	2 4	E,Q	
			HARRIS CO SPORTS & CONV CORP	093771	8801 S MAIN ST, HOUSTON	UNKNOWN	10/3/1989	2 2A	E,Q	
			HARRIS COUNTY	097962	1320 PRESTON AVE, HOUSTON	GASOLINE	2/7/1991	2 4	E,Q	
			HARRIS COUNTY	108158	1117 FRANKLIN ST, HOUSTON	GASOLINE, WASTE OIL	6/21/1994	2 2A	E,Q	
			HARRIS COUNTY	109403	14418 WALLISVILLE RD, HOUSTON	GASOLINE	5/15/1995	2 2A	E,Q	
			HARRIS COUNTY	115253	1401 CONGRESS, HOUSTON	GASOLINE, DIESEL	2/15/2001	1B 1A	E,Q	
			HARRIS COUNTY ENGINEERING DEP	106438	111 ATASCOCITA RD, HUMBLE	GASOLINE	3/5/1993	2 2A	E,Q	
			HARRIS COUNTY OIL CO	093436	2802 WASHINGTON AVE, HOUSTON	GASOLINE	8/7/1989	2 2A	E,Q	
			HARRIS COUNTY OIL CO	094392	3325 11TH, HOUSTON	GASOLINE	12/29/1989	2 2A	E,Q	

TABLE 1
GROUNDWATER CONTAMINATION CASE DESCRIPTIONS BY COUNTY
TEXAS NATURAL RESOURCE CONSERVATION COMMISSION

COUNTY	DIVISION	NEW CASES	FILE NAME	FILE NUMBER	LOCATION	CONTAMINATION DESCRIPTION	DATE	ENFORCEMENT STATUS	DATA QUALITY	SECTION 5.236?
HARRIS	RMD/PST									
			HARRIS COUNTY OIL CO	095113	11802 HEMPSTEAD, HOUSTON	GASOLINE	2/8/1990	2	4	E,Q
			HARRIS COUNTY OIL CO	096856	1001 YALE ST, HOUSTON	GASOLINE	9/27/1990	2	2A	E,Q
			HARRIS COUNTY OIL CO	113473	3650 W 11TH ST, HOUSTON	GASOLINE, DIESEL	9/25/1998	2	6	E,Q
			HARRIS CTY	114858	3050 E FM 1960, HOUSTON	GASOLINE, DIESEL	6/1/1999	2	2A	E,Q
			HARTANCE YOUSEFF	110287	1101 UVALDE, HOUSTON	UNKNOWN	2/14/1996	2	2A	E,Q
			HARVEY KIDD	104236	1860 BLALOCK DR, HOUSTON	GASOLINE	8/7/1992	2	2A	E,Q
			HAZEL SCHAUER	108965	1402 OXFORD, HOUSTON	GASOLINE	9/1/1994	2	2A	E,Q
			HEE BYUN	108821	4720 WASHINGTON, HOUSTON	GASOLINE	11/14/1994	5B	2A	E,Q
		*	HENRY NGUYEN	107480	7004 BELLFORT, HOUSTON	GASOLINE	12/16/1993	2	2A	E,Q
			HERTZ CORP	091348	5050 WRIGHT BROS RD, HOUSTON	GASOLINE	6/5/1987	2	4	E,Q
			HERTZ CORPORATION	110915	425 W LITTLE YORK RD, HOUSTON	GASOLINE	5/6/1996	2	2A	E,Q
			HI LO AUTOMOTIVE SUPPLY	112158	3408 S SHAVER, HOUSTON	UNKNOWN	3/5/1997	2	2A	E,Q
			HOANG NGUYEN	112793	9030 MARTIN LUTHER KING BLVD, HOUSTON	GASOLINE	11/5/1997	2	2A	E,Q
		*	HOLLY HALL RETIREMENT COMMUNIT	115454	15902 MARKET STREET RD, CHANNELVIEW	GASOLINE	10/22/2001	1B	1A	E,Q
			HOLMES FAMILY PROPERTIES LTD	113217	1400 W 43RD ST, HOUSTON	GASOLINE	5/27/1998	2	2A	E,Q
			HOMETOWN OIL CO INC	106223	2700 N MAIN, BAYTOWN	GASOLINE, DIESEL, WASTE OIL	2/25/1993	2	2A	E,Q
			HONG D NGUYEN	107511	4103 REED, HOUSTON	GASOLINE	12/17/1993	2	2A	E,Q
			HOOKS AIRPORT	114853	20803 STUEBNER AIRLINE, SPRING	UNKNOWN	1/27/2000	2	2A	E,Q
			HOUSER NEON SIGN CO	109378	6411 AIRLINE DR, HOUSTON	GASOLINE	5/5/1995	2	2A	E,Q
		*	HOUSTON AIRPORT SYS	115553	8910 RANDOLF, HOUSTON	JET FUEL	3/15/2002	1B	1A	E,Q
			HOUSTON AUTO AUCTION PROP	114950	6730 GULF FWY, HOUSTON	UNKNOWN	5/12/2000	2	6	E,Q
			HOUSTON CONVENIENCE	099624	5410 CHIMNEY ROCK, HOUSTON	GASOLINE	7/24/1991	2	2A	E,Q
			HOUSTON CONVENIENCE	101859	98 ALDINE BENDER RD, HOUSTON	GASOLINE, UNKNOWN	3/23/1992	2	2A	E,Q
			HOUSTON CONVENIENCE	115194	3117 MAIN ST, HOUSTON	GASOLINE	5/29/2001	2	6	E,Q
			HOUSTON CONVENIENCE	115197	15030 BELLAIRE BLVD, HOUSTON	GASOLINE	6/5/2001	2	2A	E,Q
			HOUSTON CONVENIENCE	115199	18568 KUYKENDAHL RD, SPRING	GASOLINE	5/18/2001	2	2A	E,Q
			HOUSTON CONVENIENCE	115211	10950 W FM 1960, HOUSTON	GASOLINE, DIESEL	5/18/2001	2	2A	E,Q
			HOUSTON CONVENIENCE	115225	5720 BELLAIRE BLVD, HOUSTON	GASOLINE	5/29/2001	2	2A	E,Q
			HOUSTON CONVENIENCE	115230	4401 BURKE, PASADENA	GASOLINE	5/18/2001	2	2A	E,Q
			HOUSTON CONVENIENCE	115232	301 S MAIN ST, HIGHLANDS	GASOLINE	5/18/2001	2	2A	E,Q
		*	HOUSTON CONVENIENCE	115233	3903 REVEILLE, HOUSTON	GASOLINE	5/18/2001	2	2A	E,Q
			HOUSTON FIRE MUSEUM INC	111964	MAIN ST, HOUSTON MAIN ST, HOUSTON	GASOLINE, DIESEL, WASTE OIL	12/31/1992	2	6	E,Q
			HOUSTON ISD	093465	7700 WALLISVILLE, HOUSTON	GASOLINE	7/27/1989	2	2A	E,Q
			HOUSTON ISD	096584	2020 MANGUM, HOUSTON	UNKNOWN	8/20/1990	2	2A	E,Q
			HOUSTON ISD	102165	228 MCCARTY DR, HOUSTON	GASOLINE	4/6/1992	1B	1A	E,Q
			HOUSTON ISD	107447	6700 WINFREE, HOUSTON	GASOLINE	7/12/1993	2	2A	E,Q
			HOUSTON ISD	113270	2000 LYONS AVE, HOUSTON	GASOLINE	6/16/1998	1B	1A	E,Q
			HOUSTON LIGHTING & POWER	106655	104 N GREENWOOD, HOUSTON	UNKNOWN	8/27/1992	2	6	E,Q
			HOUSTON MARINE SER BULK TERM	109573	850 S LYNCHBURG RD, BAYTOWN	DIESEL	10/24/1994	2	2A	E,Q
			HSAC WOLF CORP	099952	711 WILLIAM ST, HOUSTON	CHEMICAL	9/18/1990	2	6	E,Q
			HUFFMAN ISD	113139	3403 HUFFMAN EASTGATE RD, HOUSTON	GASOLINE	4/28/1998	2	2A	E,Q
			HUONG HOAI VU	115058	2012 W 43RD AVE, HOUSTON	UNKNOWN	9/29/2000	1B	1A	E,Q
			HUSSEN LATIF	111959	6902 HARRISBURG, HOUSTON	GASOLINE	12/4/1996	2	2A	E,Q
			HYPERION PROPERTIES INC	113196	2515 OLD GALVESTON RD, HOUSTON	GASOLINE, DIESEL	5/27/1998	2	2A	E,Q
			IGBAL ABDULLAH	109991	LAPORTE RD, HOUSTON LAPORTE RD, HOUSTON	GASOLINE	10/26/1995	2	2A	E,Q
			INTERNATIONAL PAINT INC	106352	6001 ANTOINE DR, HOUSTON	UNKNOWN	10/7/1992	2	2A	E,Q
			ISMAT B BOULOS	107920	16121 E IH 10, CHANNELVIEW	DIESEL	11/28/1993	1B	1A	E,Q
			J & T AUTOMOTIVE	110667	9046 WESTVIEW, HOUSTON	GASOLINE, WASTE OIL	3/9/1996	2	2A	E,Q
		*	J F A OIL CO	115559	12119 MURPHY RD, HOUSTON	UNKNOWN	10/23/2002	1B	1A	E,Q
			JACHMICH MANFRED F	092946	913 WESTHEIMER, HOUSTON	GASOLINE	5/3/1989	5B	6	E,Q
			JACK & JEFF INC	091044	7120 BAYWAY DR, BAYTOWN	GASOLINE	9/26/1985	1B	1A	E,Q
			JACK & SAM INC	114066	2814 N MAIN, BAYTOWN	GASOLINE	2/4/1999	2	2A	E,Q
			JACKS GROCERY STORE	110180	7120 BAYWAY DR, BAYTOWN	GASOLINE	12/12/1995	2	2A	E,Q
			JAMES CANTRELL	114976	475 W BAY AREA BLVD, WEBSTER	UNKNOWN	5/30/2000	5B	2A	E,Q
			JAMES POWELL BEST AMERICAN	092714	5417 N MCCARTY, HOUSTON	GASOLINE	3/3/1989	2	2A	E,Q
			JANNET ENTERPRISES INC	093510	6815 JENSEN, HOUSTON	GASOLINE	8/8/1989	1B	1A	E,Q

TABLE 1
GROUNDWATER CONTAMINATION CASE DESCRIPTIONS BY COUNTY
TEXAS NATURAL RESOURCE CONSERVATION COMMISSION

COUNTY	DIVISION	NEW CASES	FILE NAME	FILE NUMBER	LOCATION	CONTAMINATION DESCRIPTION	DATE	ENFORCEMENT STATUS	DATA QUALITY	SECTION 5.236?
HARRIS	RMD/PST									
		*	JAWAD ENTERPRISES INC	111118	6302 MARTIN LUTHER KING BLVD, HOUSTON	GASOLINE	6/14/1996	1B 1A	E,Q	
			JAY R YIM	107616	105 S HWY 146, LA PORTE	GASOLINE	7/2/1993	2	E,Q	
			JENKINS INVESTMENT CORP	115095	5803 BELLAIRE BLVD, HOUSTON	GASOLINE	12/28/2000	2	E,Q	
		*	JENKINS INVESTMENTS CORP	115589	3211 W FM 1960, HOUSTON	GASOLINE, DIESEL	11/22/2002	1B	E,Q	
			JENNIFER HUYNH	112467	3420 W OREM DR, HOUSTON	GASOLINE	6/30/1997	2	E,Q	
			JERRY MOORE INVESTMENTS	114408	12056 HOMESTEAD RD, HOUSTON	GASOLINE, DIESEL	2/12/1999	2	E,Q	
		*	JFA OIL CO	115510	10454 HEMPSTEAD HWY, HOUSTON	GASOLINE	6/18/2002	2	E,Q	
			JIM PRESSLY	114505	4061 BELLAIRE BLVD, HOUSTON	GASOLINE	3/11/1999	2	E,Q	
			JO WAX INVESTMENTS	114772	1618 WESTHEIMER, HOUSTON	GASOLINE	10/6/1999	2	E,Q	
			JOE CAMP FORD INC	110211	621 S HWY 146, LA PORTE	GASOLINE	11/29/1995	2	E,Q	
		*	JOHN & JERRY HARP	112636	2823 S BROADWAY, LA PORTE	GASOLINE	9/22/1997	1B	E,Q	
			JOHN JOSHI & ABRAHAM ISAC	112795	9545 RICHMOND AVE, HOUSTON	UNKNOWN	11/20/1997	5B	E,Q	
			JOHN LONG	112967	1020 HOGAN, HOUSTON	GASOLINE, DIESEL, WASTE OIL	2/11/1998	2	E,Q	
			JOHNSON CLYDE	092123	5200 KELLY ST, HOUSTON	WASTE OIL	8/22/1988	1B	E,Q	
			JONES OIL CO	104481	4828 N SHEPHERD, HOUSTON	GASOLINE, DIESEL	8/25/1992	2	E,Q	
			JONES, LANG, LA SALLE, INC.	093200	9669 KATY RD, HOUSTON	GASOLINE	12/1/1988	2	E,Q	
			JUDITH WAGNER	109751	5630 N SHEPHERD, HOUSTON	GASOLINE	2/15/1995	2	E,Q	
			K V S ENTERPRISES	112335	6503 HARRISBURG, HOUSTON	GASOLINE	5/27/1997	2	E,Q	
			KAGAN EDELMAN CAPITAL FUND	112084	26420 LEXINGTON, SPRING	GASOLINE	1/27/1997	2	E,Q	
			KARIM MOMIN	115090	4303 E HWY 90, CROSBY	UNKNOWN	12/14/2000	5B	E,Q	
			KAUR MS JEETA RAKHBIR	112969	810 W TEXAS AVE, BAYTOWN	GASOLINE	2/12/1998	1B	E,Q	
			KEY OIL CO	102411	10440 NORTHWEST FWY, HOUSTON	GASOLINE	2/29/1992	2	E,Q	
			KFC NATIONAL MANAGEMENT CO	114810	4317 LOCKWOOD, HOUSTON	GASOLINE	11/22/1999	2	E,Q	
			KFC NATL MGMT CO TRICON	109156	303 W GRAY ST, HOUSTON	UNKNOWN	12/6/1994	2	E,Q	
			KINGS STORE	097019	7111 MARTIN LUTHER KING BLVD, HOUSTON	UNKNOWN	9/12/1990	2	E,Q	
			KISON KIM	113498	9812 FULTON, HOUSTON	GASOLINE	10/12/1998	2	E,Q	
		*	KLEIN ISD	105633	18926 DOERRE RD, KLEIN	GASOLINE	2/5/1993	2	E,Q	
			KMART CORP	102317	1801 N PRUETT ST, BAYTOWN	WASTE OIL	3/25/1992	1B	E,Q	
		*	KMART CORP	103682	8315 LONG POINT RD, HOUSTON	WASTE OIL	8/6/1992	2	E,Q	
			KNICKERBOCKER CORP	111348	905 WAUGH DR, HOUSTON	GASOLINE, DIESEL	3/21/1996	2	E,Q	
		*	KROGER TEXAS	115592	11701 E SAM HOUSTON PKWY, HOUSTON	GASOLINE	5/23/2002	1B	E,Q	
		*	KSS ENTERPRISES	115482	7250 W LITTLE YORK, HOUSTON	GASOLINE	2/15/2001	1B	E,Q	
			LALEE LTD	115248	LEELAND, HOUSTON LEELAND, HOUSTON	GASOLINE	9/14/2001	2	E,Q	
			LANE EQUIPMENT	106219	2030 RICHMOND, HOUSTON	DIESEL	1/8/1993	2	E,Q	
			LANNIE CHUNG	106169	1810 BAYPORT BLVD, SEABROOK	WASTE OIL	2/17/1993	2	E,Q	
			LASATER LIMITED PARTNERSHIP	110068	1310 MORIN PLACE, HOUSTON	GASOLINE, WASTE OIL	11/15/1995	2	E,Q	
			LAVERNE BATTESTIN	112641	2600 S RICHEY, HOUSTON	GASOLINE	9/22/1997	2	E,Q	
			LEE O C TERMINALS	095221	5510 ARMOUR DR, HOUSTON	DIESEL	2/6/1990	2	E,Q	
			LEROY MELCHER	099520	9715 STELLA LINK, HOUSTON	GASOLINE	2/7/1991	2	E,Q	
		*	LIGNA CORP	115400	12802 E IH 10, HOUSTON	GASOLINE, DIESEL, WASTE OIL	10/12/2001	1B	E,Q	
			LIQUID ENERGY CORP	091973	7701 ALMEDA RD, HOUSTON	DIESEL	6/20/1988	2	E,Q	
		*	LITTLE T INC	105418	13630 N CYPRESS HOUSTON RD, CYPRESS	GASOLINE	1/8/1993	2	E,Q	
			LKQ BEST	114995	9838 BEAUMONT HWY, HOUSTON	UNKNOWN	7/10/2000	2	E,Q	
		*	LONG LLOYD	115396	118 W HIGGINS RD, HUMBLE	GASOLINE	7/20/2001	1B	E,Q	
			LOYD TURNER	113484	8850 W MONROE RD, HOUSTON	GASOLINE	10/1/1998	2D	E,Q	
			LUCKY STORES INC	104508	8103 FONDREN, HOUSTON	GASOLINE, WASTE OIL	9/2/1992	2	E,Q	
			LY YUAN HANG	112784	1525 ELGIN, HOUSTON	GASOLINE	11/5/1997	2	E,Q	
			M & M INVESTMENTS	103964	2221 RED BLUFF, PASADENA	GASOLINE	8/25/1992	2	E,Q	
			M B & SONS INC	107058	817 SHELDON RD, CHANNELVIEW	DIESEL, GASOLINE	7/30/1993	2	E,Q	
		*	M B GROCERS INC	115429	11230 PLAINFIELD, HOUSTON	UNKNOWN	4/4/2002	1B	E,Q	
			M C MANAGEMENT	109031	4643 BEECHNUT, HOUSTON	GASOLINE	11/28/1994	2	E,Q	
			MACGREGOR DENTAL CENTERS	107330	8470 GULF FWY, HOUSTON	GASOLINE	9/13/1993	2	E,Q	
			MALIBU ENTERTAINMENT WORLDWIDE	111445	1111 W LOOP NORTH, HOUSTON	GASOLINE, OTHER	8/1/1996	2	E,Q	
			MALIBU GRAND PRIX	107790	6115 SW FWY, HOUSTON	GASOLINE	2/8/1994	5B	E,Q	
			MALIK JAVAID	091621	1530 CLINTON DR, GALENA PARK	GASOLINE	11/1/1988	2	E,Q	
			MARSH DISTRIBUTING CO	114602	12823 EAST FWY, HOUSTON	GASOLINE	5/27/1999	2	E,Q	
			MARSH DISTRIBUTING CO	114882	2600 QUITMAN ST, HOUSTON	GASOLINE	12/1/1998	2	E,Q	

TABLE 1
GROUNDWATER CONTAMINATION CASE DESCRIPTIONS BY COUNTY
TEXAS NATURAL RESOURCE CONSERVATION COMMISSION

COUNTY	DIVISION	NEW CASES	FILE NAME	FILE NUMBER	LOCATION	CONTAMINATION DESCRIPTION	DATE	ENFORCEMENT STATUS	DATA QUALITY	SECTION 5.236?	
HARRIS	RMD/PST		MARYLAND CLUB FOODS INC SALES	092569	7105 OLD KATY RD, HOUSTON	GASOLINE	5/12/1988	2	6	E.Q	
			MAURICE PELTIER	113892	5220 TEXAS, HOUSTON	GASOLINE, DIESEL, WASTE OIL	1/11/1999	2	2A	E.Q	Y
			MAXWELL HOUSE COFFEE	094083	3900 HARRIS BLVD, HOUSTON	UNKNOWN	11/17/1989	2	6	E.Q	
			MAYO DONALD	115274	4916 KELLY ST, HOUSTON	DIESEL	9/5/2001	2	2A	E.Q	
			MELCHER INVESTMENTS	103944	6408 MARTIN LUTHER KING BLVD, HOUSTON	UNKNOWN	3/14/1991	2	2A	E.Q	
			MELCHER INVESTMENTS	110903	4132 WILLOW BEND, HOUSTON	UNKNOWN	7/19/1996	2	2A	E.Q	
			MESQUITE BLUFF INC PATCO	113187	1010 CAMPBELL RD, HOUSTON	GASOLINE	5/15/1998	2	2A	E.Q	
			METROPOLITAN TRANSIT AUTHORITY	096579	5555 DEAUVILLE PLAZA DR, HOUSTON	UNKNOWN	7/25/1990	2	2A	E.Q	
			METROPOLITAN TRANSIT AUTHORITY	115116	3916 OLD SPANISH TRL, HOUSTON	GASOLINE	5/15/2000	2	2A	E.Q	
		*	MICKIE SERVICE CO INC	115365	6901 RATON, HOUSTON	UNKNOWN	1/16/2002	1B	1A	E.Q	
			MIDTOWN REDEVELOPMENT AUTHORITY	115168	415 GRAY ST, HOUSTON	GASOLINE, WASTE OIL	9/9/2000	2	2A	E.Q	
			MIKE HALL CHEVROLET	109884	8100 S HWY 6, HOUSTON	UNKNOWN	9/15/1995	2	2A	E.Q	
			MIKE KACAL	115188	5030 OLD SPANISH TRL, HOUSTON		6/25/2001	1B	1A	E.Q	
			MILDRED S CROFT KL CROFT	111147	8770 HEMPSTEAD HWY, HOUSTON	GASOLINE	6/12/1996	2	2A	E.Q	
			MISSOURI PACIFIC RAILROAD	111333	9226 KATY FRWY, HOUSTON	GASOLINE, DIESEL	6/7/1996	2	4	E.Q	
			MOBIL OIL CORP	091445	13210 MEMORIAL, HOUSTON	GASOLINE	8/28/1987	2	4	E.Q	
			MOBIL OIL CORP	091773	11017 KATY FWY, HOUSTON	GASOLINE	4/1/1988	2	2A	E.Q	
			MOBIL OIL CORP	099712	9402 NORTH FWY, HOUSTON	GASOLINE	11/30/1989	1B	1A	E.Q	
			MOBIL OIL CORP	099855	5010 WOODWAY DR, HOUSTON	GASOLINE	6/21/1991	2	2A	E.Q	
			MOBIL OIL CORP	102451	6243 W FM 1960, HUMBLE	GASOLINE	12/10/1991	2	4	E.Q	
			MOBIL OIL CORP	102458	11503 SOUTHWEST FWY, HOUSTON	GASOLINE	11/20/1991	2	6	E.Q	
			MOBIL OIL CORP	102463	11398 HARWIN DR, HOUSTON	GASOLINE	12/17/1991	2	4	E.Q	
			MOBIL OIL CORP	102637	8253 LOUETTA RD, SPRING	GASOLINE	12/17/1991	1B	1A	E.Q	
		*	MOFFIT OIL	115606	13712 WALTER RD, HOUSTON	UNKNOWN	12/20/2002	1B	1A	E.Q	
			MOFFIT OIL CO	112333	9501 TIDWELL, HOUSTON	GASOLINE, DIESEL	5/27/1997	2	2A	E.Q	
			MOHAMED ALSAATI	115088	5307 LOCKWOOD, HOUSTON	UNKNOWN	12/14/2000	5B	2A	E.Q	
		*	MOHAMMAD ABDULLAH	108579	5545 LAWDALE, HOUSTON	GASOLINE	10/5/1994	1B	1A	E.Q	
			MONTGOMERY	091016	7500 BELLAIRE BLVD, HOUSTON	GASOLINE	8/22/1984	2	2A	E.Q	
			WARD%ALTHEIMER&GRAY								
		*	MOTIVA ENTERPRISES	115440	2606 KIRBY, HOUSTON	GASOLINE	11/15/2001	2	2A	E.Q	
		*	MOTIVA ENTERPRISES	115442	4540 W LITTLE YORK, HOUSTON	GASOLINE	11/6/2001	2	2A	E.Q	
		*	MOTIVA ENTERPRISES	115458	5802 NORTH FWY, HOUSTON	GASOLINE	11/8/2001	1B	1A	E.Q	
		*	MOTIVA ENTERPRISES	115467	9106 HILLCROFT, HOUSTON	UNKNOWN	6/3/2002	1B	1A	E.Q	
		*	MOTIVA ENTERPRISES	115483	675 RANKIN RD, HOUSTON	GASOLINE	2/7/2002	1B	1A	E.Q	
		*	MOTIVA ENTERPRISES	115503	9127 CULLEN BLVD, HOUSTON	GASOLINE	5/24/2002	2	2A	E.Q	
		*	MOTIVA ENTERPRISES	115584	7930 GULF FWY, HOUSTON	GASOLINE	11/16/2001	2	2A	E.Q	
		*	MOTIVA ENTERPRISES	115595	1526 N LOOP WEST, HOUSTON	GASOLINE	12/20/2001	1B	1A	E.Q	
			MOTIVA ENTERPRISES LLC	091387	8555 BEECHNUT, HOUSTON	GASOLINE	7/1/1987	2	2A	E.Q	
			MOTIVA ENTERPRISES LLC	091860	12859 KIMBERLY, HOUSTON	GASOLINE	4/1/1988	2	4	E.Q	
			MOTIVA ENTERPRISES LLC	093280	11997 S MAIN, HOUSTON	GASOLINE	7/5/1989	2	2A	E.Q	
			MOTIVA ENTERPRISES LLC	093734	9602 CHIMNEY ROCK, HOUSTON	GASOLINE	9/27/1989	2	4	E.Q	
			MOTIVA ENTERPRISES LLC	096324	15831 DRUMMET BLVD, HOUSTON	GASOLINE	6/13/1990	2	6	E.Q	
			MOTIVA ENTERPRISES LLC	096393	3702 WESLAYAN, HOUSTON	GASOLINE	7/2/1990	2	6	E.Q	
			MOTIVA ENTERPRISES LLC	096799	8435 FM 1960, HUMBLE	GASOLINE	2/12/1988	2	2A	E.Q	
			MOTIVA ENTERPRISES LLC	098041	10202 WESTHEIMER RD, HOUSTON	GASOLINE, WASTE OIL	2/20/1991	2	4	E.Q	
			MOTIVA ENTERPRISES LLC	098222	34 ALDINE BENDER, HOUSTON	GASOLINE, DIESEL	3/12/1991	2	2A	E.Q	
			MOTIVA ENTERPRISES LLC	098322	2122 GESSNER, HOUSTON	GASOLINE	3/21/1991	2	2A	E.Q	
			MOTIVA ENTERPRISES LLC	098323	11603 NORTHWEST FWY, HOUSTON	GASOLINE	3/21/1991	2	2A	E.Q	
			MOTIVA ENTERPRISES LLC	098541	801 N LOOP 610, HOUSTON	GASOLINE, WASTE OIL	4/4/1991	2	2A	E.Q	
			MOTIVA ENTERPRISES LLC	104017	718 N LOOP 610 E, HOUSTON	UNKNOWN	4/18/1992	2	4	E.Q	
			MOTIVA ENTERPRISES LLC	104279	10097 GESSNER, HOUSTON	GASOLINE	6/3/1992	2	4	E.Q	
			MOTIVA ENTERPRISES LLC	104646	6929 N LOOP E, HOUSTON	GASOLINE	9/10/1992	2	4	E.Q	
			MOTIVA ENTERPRISES LLC	104839	4646 SPENCER HWY, HOUSTON	GASOLINE	4/27/1992	2	2A	E.Q	
			MOTIVA ENTERPRISES LLC	106831	6923 ANTOINE, HOUSTON	GASOLINE	6/11/1993	2	4	E.Q	
			MOTIVA ENTERPRISES LLC	107322	829 W PASADENA FWY, HOUSTON	WASTE OIL	10/7/1993	2	2A	E.Q	
			MOTIVA ENTERPRISES LLC	107868	6011 IH 10, BAYTOWN	WASTE OIL	3/21/1994	2	2A	E.Q	
			MOTIVA ENTERPRISES LLC	108818	12226 HILLCROFT, HOUSTON	GASOLINE	12/13/1994	2	2A	E.Q	
			MOTIVA ENTERPRISES LLC	109083	5822 FM 1960, HOUSTON	GASOLINE	1/17/1995	2	2A	E.Q	
			MOTIVA ENTERPRISES LLC	109901	8101 EAST FWY, HOUSTON	GASOLINE	10/12/1995	2	2A	E.Q	

TABLE 1
GROUNDWATER CONTAMINATION CASE DESCRIPTIONS BY COUNTY
TEXAS NATURAL RESOURCE CONSERVATION COMMISSION

COUNTY	DIVISION	NEW CASES	FILE NAME	FILE NUMBER	LOCATION	CONTAMINATION DESCRIPTION	DATE	ENFORCEMENT STATUS	DATA QUALITY	SECTION 5.236?
HARRIS	RMD/PST									
			MOTIVA ENTERPRISES LLC	111569	10355 HUFFMEISTER, HOUSTON	GASOLINE, DIESEL	9/10/1996	2 2A	E,Q	
			MOTIVA ENTERPRISES LLC	111571	1402 FM 1960, HOUSTON	GASOLINE	9/3/1996	2 2A	E,Q	
			MOTIVA ENTERPRISES LLC	111601	11019 BRIAR FOREST, HOUSTON	GASOLINE	9/10/1996	2 2A	E,Q	
			MOTIVA ENTERPRISES LLC	113191	9815 S MAIN, HOUSTON	GASOLINE	6/15/1998	2 2A	E,Q	
			MOTIVA ENTERPRISES LLC	113598	3702 WESLAYAN, HOUSTON	GASOLINE	11/5/1998	2 6	E,Q	
			MOTIVA ENTERPRISES LLC	114617	6003 GULF FWY, HOUSTON	GASOLINE	8/16/1999	2 2A	E,Q	
			MOTIVA ENTERPRISES LLC	114639	5143 ELLA BLVD, HOUSTON	GASOLINE	6/22/1999	2 2A	E,Q	
			MOTIVA ENTERPRISES LLC	114805	10146 WESTHEIMER, HOUSTON	GASOLINE	11/22/1999	2 2A	E,Q	
			MOTIVA ENTERPRISES LLC	114838	1920 BAYPORT, SEABROOK	GASOLINE	12/29/1999	2 6	E,Q	
			MOTIVA ENTERPRISES LLC	114904	8602 MEMORIAL DR, HOUSTON	WASTE OIL	7/6/1998	2 6	E,Q	
			MOTIVA ENTERPRISES LLC	114949	5800 S GESSNER, HOUSTON	GASOLINE	6/21/2000	2 2A	E,Q	
			MOTIVA ENTERPRISES LLC	114973	12546 EAST FWY, HOUSTON	UNKNOWN	5/30/2000	2 2A	E,Q	
			MOTIVA ENTERPRISES LLC	115067	9503 WESTHEIMER, HOUSTON	GASOLINE	7/26/2000	1B 1A	E,Q	
			MOTIVA ENTERPRISES LLC	115071	5519 LAPORTE RD, DEER PARK	GASOLINE	5/3/2000	1B 1A	E,Q	
			MOTIVA ENTERPRISES LLC	115084	6622 TIDEWLL, HOUSTON	GASOLINE	7/13/2000	2 6	E,Q	
			MOTIVA ENTERPRISES LLC	115159	5890 SAN FELIPE, HOUSTON	GASOLINE	5/10/2000	2 6	E,Q	
			MR MOHAMMED CHAMSINE	115183	7502 OLD GALVESTON RD, HOUSTON	GASOLINE, WASTE OIL	3/9/2001	2 2A	E,Q	
		*	MR PHAN THAI VAN	114439	1815 N DURHAM, HOUSTON	KEROSENE	2/4/1999	1B 1A	E,Q	
		*	MR WAJAH SAFI	108688	4827 OLD GALVESTON RD, HOUSTON	GASOLINE	11/1/1994	2 2A	E,Q	
			MRS G W CHRISTY JR	105105	21 SPENCER HWY, HOUSTON	GASOLINE	8/24/1992	1B 1A	E,Q	
			MUBARK SUNESRA	114631	7914 THOMPSON RD, HIGHLAND	GASOLINE	6/14/1999	1B 1A	E,Q	
			MUSTANG TRACTOR & EQUIPMENT	108136	7607 WALLISVILLE RD, HOUSTON	DIESEL, WASTE OIL	4/1/1994	2 2A	E,Q	
			NANCY HUYNH	112919	12106 HOMESTEAD, HOUSTON	GASOLINE	1/26/1998	2 2A	E,Q	
			NANCY LANG HUYNH	108188	7503 E LITTLE YORK, HOUSTON	GASOLINE	5/24/1994	5B 2A	E,Q	
			NARINDER S NAGRA	107534	1722 S SHAVER, PASADENA	GASOLINE	11/19/1993	2 6	E,Q	
			NASSER HAGHIGHAT	114425	10125 TELEPHONE RD, HOUSTON		9/13/1999	2 2A	E,Q	
			NATIONAL CAR RENTAL SYSTEM	091748	4551 WILL CLAYTON BLVD, HOUSTON	DIESEL, GASOLINE	3/16/1988	2 4	E,Q	
			NATIONAL CAR RENTAL SYSTEM INC	093041	4551 WILL CLAYTON BLVD, HOUSTON	GASOLINE	6/2/1989	1B 1A	E,Q	
			NATIONAL CONVENIENCE BANKRUPT	112209	7419 IRVINGTON, HOUSTON	UNKNOWN	4/3/1997	5B 2A	E,Q	
			NATIONAL CONVENIENCE BANKRUPT	112343	12520 HWY 90, HOUSTON	GASOLINE	5/28/1997	5B 2A	E,Q	
			NATIONAL CONVENIENCE BANKRUPT	112353	12801 HOMESTEAD RD, HOUSTON	GASOLINE	6/4/1997	5B 2A	E,Q	
			NATIONAL CONVENIENCE BANKRUPT	112372	1363 FEDERAL RD, HOUSTON	GASOLINE	6/6/1997	5B 2A	E,Q	
			NATIONAL CONVENIENCE BANKRUPT	112406	9545 RICHMOND AVE, HOUSTON	UNKNOWN	6/26/1997	5B 6	E,Q	
			NATIONAL CONVENIENCE BANKRUPT	112407	11230 PLAINFIELD, HOUSTON	UNKNOWN	6/26/1997	5B 2A	E,Q	
			NATIONAL CONVENIENCE BANKRUPT	112478	2512 WARD RD, BAYTOWN	GASOLINE	6/16/1997	5B 6	E,Q	
			NATIONAL CONVENIENCE BANKRUPT	112563	638 DELL DALE, CHANNELVIEW	GASOLINE	7/25/1997	5B 6	E,Q	
			NATIONAL CONVENIENCE BANKRUPT	112729	3010 DENKMAN, PASADENA	GASOLINE	7/29/1997	5B 6	E,Q	
			NATIONAL CONVENIENCE STORES	094350	5795 N BELT, HOUSTON	GASOLINE	12/8/1989	2 2A	E,Q	
		*	NATIONAL CONVENIENCE STORES	115565	15902 S POST OAK RD, HOUSTON	GASOLINE	9/5/2002	1B 1A	E,Q	
		*	NATIONAL CONVENIENCE STORES	115577	1516 ALEXANDER, BAYTOWN	GASOLINE	7/24/2002	2 2A	E,Q	
			NINE STOP	110263	6102A BISSONNET, HOUSTON	GASOLINE	1/11/1996	2 2A	E,Q	
			NORMA FISCHER	109347	6010 WASHINGTON, HOUSTON	GASOLINE, HYDR FLUID	4/6/1995	2 2A	E,Q	
			NORTH HOUSTON POLE LINE	109720	1608 MARGARET ST, HOUSTON	UNKNOWN	8/4/1995	2 2A	E,Q	
			NORTHWEST BANK	112989	5600 PINEMONT, HOUSTON	GASOLINE	2/25/1998	2 2A	E,Q	
			NORTHWOOD LINCOLN MERCURY INC	110967	9645 NORTH FWY, HOUSTON	GASOLINE	9/11/1996	2 6	E,Q	
			OCEAN HARVEST WHOLESale	104206	1111 LIVEOAK, HOUSTON	GASOLINE	8/12/1992	2 2A	E,Q	
			OLSEN & GUERRA LUMBER CO	114059	5200 CEDAR HILL, HOUSTON		1/6/1999	2 2A	E,Q	
			OMNI BANK NA	115245	13210 LONG GLEN RD, HOUSTON	GASOLINE	10/23/2000	2 2A	E,Q	
			OROURKE DISTRIBUTING CO INC	105625	9620 LONG POINT, HOUSTON	GASOLINE, DIESEL	12/3/1992	2 2A	E,Q	
			OROURKE PETROLEUM PRODUCTS	092408	8524 GULF FWY, HOUSTON	GASOLINE	12/15/1988	2 4	E,Q	
			OVERNITE TRANSPORTATION	094619	2525 CAVALCADE ST, HOUSTON	DIESEL	1/22/1990	2 2A	E,Q	
			OZARKA FLEET SERVICES DEPT	095218	9351 E POINT DR, HOUSTON	GASOLINE	4/13/1990	2 6	E,Q	
		*	PAK HOUSTON INC	114171	11730 GREEN RIVER DR, HOUSTON	GASOLINE	1/7/1999	2 2A	E,Q	
			PANGLIA MANAGEMENT INC	096663	4120 S SHAVER, HOUSTON	GASOLINE	9/5/1990	5B 2A	E,Q	
			PARK NATIONAL BANK OF HOUSTON	093270	3425 FONDREN, HOUSTON	GASOLINE	7/5/1989	2 4	E,Q	
			PERCY SMITH	114307	2201 W LITTLE YORK, HOUSTON	GASOLINE, DIESEL	1/8/1999	2 2A	E,Q	
			PETROCOM LEASING CO	113850	1735 S DAIRY ASHFORD, HOUSTON		1/4/1999	1B 1A	E,Q	
			PETROLEUM WHOLESale INC	093617	203 E LITTLE YORK, HOUSTON	GASOLINE	9/8/1989	2 2A	E,Q	
			PETROLEUM WHOLESale INC	112808	333 LUTCHER, ORANGE	GASOLINE, DIESEL	11/26/1997	2 6	E,Q	
			PETROLEUM WHOLESale INC	113056	7102 NORTH FWY, HOUSTON	GASOLINE, DIESEL	3/26/1998	2 2A	E,Q	

TABLE 1
GROUNDWATER CONTAMINATION CASE DESCRIPTIONS BY COUNTY
TEXAS NATURAL RESOURCE CONSERVATION COMMISSION

COUNTY	DIVISION	NEW CASES	FILE NAME	FILE NUMBER	LOCATION	CONTAMINATION DESCRIPTION	DATE	ENFORCEMENT STATUS	DATA QUALITY	SECTION 5.236?
HARRIS	RMD/PST									
			PHAM CHAU MINH	111405	7202 WINDFERN, HOUSTON	GASOLINE	8/6/1996	2	2A	E.Q
			PHILLIPS 66 CO	097125	4910 WESLAYAN, HOUSTON	GASOLINE	10/12/1990	2	4	E.Q
			PHILLIPS 66 CO	111185	11139 BELLAIRE BLVD, HOUSTON	UNKNOWN	6/14/1996	2	4	E.Q
			PHILLIPS 66 CO	111198	2627 T C JESTER, HOUSTON	GASOLINE, DIESEL	5/14/1996	2	2A	E.Q
			PHILLIPS PETROLEUM CO	093416	3920 LOCKWOOD DR, HOUSTON	GASOLINE	2/1/1986	2	4	E.Q
			PHILLIPS PETROLEUM CO	095112	1109 TELEPHONE RD, HOUSTON	GASOLINE	1/9/1990	2	4	E.Q
			PHILLIPS PETROLEUM CO	113113	2501 S BRAESWOOD, HOUSTON	GASOLINE	4/16/1998	2	2A	E.Q
			PHILLIPS PETROLEUM COMPANY	105395	8569 LONG POINT, HOUSTON	GASOLINE	8/20/1992	2	4	E.Q
			PINEMONT BANK	098028	823 825 THORTON ST, HOUSTON	GASOLINE	1/31/1991	2	2A	E.Q
			PIONEER SOUTH CENTRAL INC	094947	302 BENNINGTON, HOUSTON	GASOLINE	1/18/1990	2	2A	E.Q
			PORT OF HOUSTON AUTHORITY	099478	8200 CLINTON DR, HOUSTON	GASOLINE	4/10/1991	2	4	E.Q
			PORT OF HOUSTON AUTHORITY	102741	8200 CLINTON DR, HOUSTON	GASOLINE, DIESEL	3/26/1992	2	4	E.Q
			PRIMO FOOD STORE	114535	1023 HOGAN ST, HOUSTON	GASOLINE	4/5/1999	2	2A	E.Q
			R B EVERETT	095335	3118 TEXAS, HOUSTON	DIESEL	4/2/1990	2	2A	E.Q
			RAHIM ALI MOMIN	115205	9939 BESSEMER, HOUSTON	GASOLINE	3/27/2001	1B	1A	E.Q
			RAINBOW FOOD MART	098647	2134 BINGLE, HOUSTON	DIESEL	12/12/1990	2	2A	E.Q
			RAJWANI ENTERPRISES INC	113549	13102 BISSONNET, HOUSTON	GASOLINE	2/3/1999	2	2A	E.Q
			RAK DEVELOPMENT CORP	099627	4735 ANDERSON RD, HOUSTON	GASOLINE	6/5/1991	2	4	E.Q
			RATANI QAMAL	115570	1108 FREEPORT ST, HOUSTON	UNKNOWN	11/8/2002	5B	1A	E.Q
			RDI WOODFOREST L P	112648	388 UVALDE, HOUSTON	UNKNOWN	9/26/1997	2	2A	E.Q
			RENTAL SERVICE CORP	107479	11003 BISSONNET, HOUSTON	GASOLINE	11/29/1993	2	2A	E.Q
			RENTAL SERVICE CORP	110786	2313 SPENCER HWY, PASADENA	GASOLINE, DIESEL	4/4/1996	2	2A	E.Q
			RESTRUCTURE PETRO MKTG SVCS	094233	6215 BRITTMOORE RD, HOUSTON	GASOLINE	1/8/1990	2	2A	E.Q
			RESTRUCTURE PETRO MKTG SVCS	096404	13114 ALMEDA, HOUSTON	GASOLINE	7/9/1990	2	2A	E.Q
			RESTRUCTURE PETRO MKTG SVCS	107941	14330 OLD HUMBLE RD, HUMBLE	GASOLINE	3/31/1994	2	2A	E.Q
			RIAD A SAIDI	101814	3102 LITTLE YORK RD, HOUSTON	GASOLINE	7/12/1991	2	2A	E.Q
			RICHMOND CAR WASH	113020	6228 RICHMOND AVE, HOUSTON	GASOLINE	3/11/1998	2	2A	E.Q
			ROADWAY SERVICES INC	107717	9415 WALLISVILLE RD, HOUSTON	GASOLINE, DIESEL, OTHER	1/17/1994	2	6	E.Q
			ROBERT CULLINS	098409	4815 CLINTON, HOUSTON	GASOLINE	2/19/1991	2	2A	E.Q
			ROBERT MCGOWAN	110747	12425 CHIMNEY ROCK, HOUSTON	GASOLINE	4/11/1996	1B	1A	E.Q
			ROBINSON PUBLIC WAREHOUSE	113730	2323 ALLEN PKWY, HOUSTON	GASOLINE	12/8/1998	2	2A	E.Q
			ROSEMORE ENTERPRISES INC	111924	5902 TELEPHONE RD, HOUSTON	GASOLINE	9/16/1996	2	2A	E.Q
			ROSSMORE ENTERPRISES	095290	11249 BISSONNET, HOUSTON	GASOLINE	3/13/1990	2	2A	E.Q
			RUPANI SALMAN & HABIBA RUPANI	091192	13203 VETERANS MEMORIAL, HOUSTON	GASOLINE	12/4/1986	2	2A	E.Q
			RYDER TRUCK RENTAL INC	096427	11200 HEMPSTEAD HWY, HOUSTON	DIESEL	7/7/1990	2	2A	E.Q
			RYDER TRUCKING	091464	3901 TRAIL MOBILE DR, HOUSTON	DIESEL	9/3/1987	5B	4	E.Q
			SADRU DIN & ALMAHRAN CORP	109734	707 N WAYSIDE, HOUSTON	GASOLINE	7/27/1995	2	2A	E.Q
			SADRU DIN & ALMAHRAN CORP	110913	1015 N MAIN ST, HIGHLANDS	UNKNOWN	5/6/1996	2	2A	E.Q
			SAGE SOUTHWEST INC	092600	4645 BEECHNUT, HOUSTON	GASOLINE	2/7/1989	1B	1A	E.Q
			SALVATION ARMY	094203	1015 HEMPHILL, HOUSTON	DIESEL	12/13/1989	2	2A	E.Q
			SAMPRI INVESTMENTS	115463	9700 SPENCER RD, LA PORTE	UNKNOWN	5/28/2002	5B	1A	E.Q
			SARDINIA INTERESTS	115072	2001 DOWLING, HOUSTON	GASOLINE	3/24/2000	1B	1A	E.Q
			SBAITY	110964	14120 S POST OAK RD, HOUSTON	UNKNOWN	5/15/1996	1B	1A	E.Q
			SCI TEXAS FUNERAL SERVICES INC	113423	405 BREMOND, HOUSTON	GASOLINE	10/29/1998	2	2A	E.Q
			SCURLOCK FOUNDATION	105551	6532 MARTIN LUTHER KING BLVD, HOUSTON	UNKNOWN	12/4/1992	2	2A	E.Q
			SCURLOCK FOUNDATION	105865	9514 HIRSCH ROAD, HOUSTON	GASOLINE, HYDR FLUID	12/5/1992	2	2A	E.Q
			SERVICE TRANSPORT CO	093456	7900 ALMEDA GENOA, HOUSTON	DIESEL	7/17/1989	2	4	E.Q
			SEVEN STAR INVESTMENT GROUP	109102	MCKINNEY, HOUSTON SE MCKINNEY, HOUSTON	GASOLINE	2/17/1995	2	2A	E.Q
			SHAMS MOMIN	115113	9450 AIRLINE DR, HOUSTON	GASOLINE	4/27/2000	2	2A	E.Q
			SHAMSUDDIN MANJI	115026	6721 TELEPHONE RD, HOUSTON	UNKNOWN	7/26/2000	1B	1A	E.Q
			SHELL OIL CO	091693	2302 W HOLCOMBE, HOUSTON	GASOLINE	2/23/1988	2	4	E.Q
			SHELL OIL CO	094995	4066 WESTHEIMER, HOUSTON	GASOLINE	2/23/1990	2	6	E.Q
			SHIPRA ENTERPRISE	104191	4701 SAN JACINTO ST, HOUSTON	GASOLINE	8/23/1991	1B	1A	E.Q
			SHOP N MARKET	100657	5008 ALDINE BENDER RD, HOUSTON	GASOLINE	10/21/1991	2	2A	E.Q
			SI VAN DOAN	107200	3201 DOWLING, HOUSTON	GASOLINE	8/24/1993	2	2A	E.Q
			SIDNEY MCCLENDON III	102912	3210 N SHEPHERD, HOUSTON	GASOLINE	3/3/1992	2	2A	E.Q
			SIERRA TERRACE C/O SUNBELT	093203	7401 S MAIN ST, HOUSTON	GASOLINE	6/15/1989	2	6	E.Q

TABLE 1
GROUNDWATER CONTAMINATION CASE DESCRIPTIONS BY COUNTY
TEXAS NATURAL RESOURCE CONSERVATION COMMISSION

COUNTY	DIVISION	NEW CASES	FILE NAME	FILE NUMBER	LOCATION	CONTAMINATION DESCRIPTION	DATE	ENFORCEMENT STATUS	DATA QUALITY	SECTION 5.236?
HARRIS	RMD/PST									
			SLR PERFORMING CORRECTIVE ACT	115181	HOMESTEAD, HOUSTON HOMESTEAD, HOUSTON		6/12/2001	5B 6	E,Q	
			SMB PARTNERS LTD	106788	2616 POLK, HOUSTON	GASOLINE	6/4/1993	2 2A	E,Q	
			SOFT TOUCH CAR WASH	104692	8901 W BELFORT, HOUSTON	GASOLINE	10/17/1991	2 2A	E,Q	
			SOUTH HOUSTON CHAMBER COMMERCE	113809	64 SPENCER HWY, SOUTH HOUSTON	WASTE OIL	12/9/1998	2 2A	E,Q	
			SOUTHWESTERN BELL TELEPHONE	092356	9216 OLD KATY RD, HOUSTON	GASOLINE	11/30/1988	2 4	E,Q	
			SOUTHWESTERN BELL TELEPHONE	096457	5434 GASMER, HOUSTON	GASOLINE	7/15/1990	2 2A	E,Q	
			SOUTHWESTERN BELL TELEPHONE	114498	4215 MANDELL RD, HOUSTON	GASOLINE	3/11/1999	2 6	E,Q	
			SPEEDWAY SUPER AMERICA LLC	092272	322 RAYFORD, SPRING	GASOLINE	10/26/1988	2 6	E,Q	
			SPRING VALLEY MRI	110969	1346 CAMPBELL, HOUSTON		12/29/1999	1B 1A	E,Q	
			SST FOOD STORE	099026	13103 HIRAM CLARK, HOUSTON	GASOLINE	4/23/1991	2 2A	E,Q	
			STANLEY LEVENTHAL	107551	3315 MILAM, HOUSTON	GASOLINE	12/30/1993	2 2A	E,Q	
			STAR ENTERPRISE	091386	8610 ALMEDA, HOUSTON	UNKNOWN	4/1/1987	2 6	E,Q	
			STAR ENTERPRISE	099252	8601 S HWY 59, HOUSTON	GASOLINE	3/26/1991	2 4	E,Q	
			STAR ENTERPRISE	106047	4401 W 18TH ST, HOUSTON	GASOLINE	1/26/1993	2 2A	E,Q	
			STAR ENTERPRISE	106066	8702 BELLAIRE, HOUSTON	GASOLINE	2/1/1993	2 2A	E,Q	
			STAR ENTERPRISE	106250	13402 HOLLY PARK, CHANNELVIEW	GASOLINE	2/26/1993	2 2A	E,Q	
			STAR ENTERPRISE	106578	7025 S LOOP E, HOUSTON	GASOLINE, DIESEL	2/5/1993	1B 1A	E,Q	
			STAR ENTERPRISE	111002	8599 W BELLFORT, HOUSTON	GASOLINE	2/24/1996	2 6	E,Q	
			STAR ENTERPRISE	111326	8559 BEECHNUT, HOUSTON	GASOLINE	7/10/1996	2 2A	E,Q	
		*	STAR FUELS	115575	11103 KATY FWY, HOUSTON	GASOLINE	4/26/2002	1B 1A	E,Q	
		*	STATE LEAD INVESTIGATION	115459	2500 JENSEN, HOUSTON	UNKNOWN	5/17/2002	5B 1A	E,Q	
			STATE LEAD PERFORMING	114690	I-10 @ PINEY POINT, HOUSTON IH 10, HOUSTON		7/23/1999	5B 1A	E,Q	
		*	STATE LEAD PERFORMING	115540	7700 N HWY 146, BAYTOWN	UNKNOWN	10/14/2002	1B 1A	E,Q	
		*	STATE LEAD PERFORMING	115541	425 W MAIN ST, BAYTOWN	UNKNOWN	10/14/2002	1B 1A	E,Q	
			STEARNS CORP	101360	8399 WESTVIEW, HOUSTON	WASTE OIL	12/4/1991	2 4	E,Q	
			STEEPLECHASE MOTOR CO	096603	18900 EASTEX FWY, HUMBLE	GASOLINE	8/17/1990	2 2A	E,Q	
			STEWART & STEVENSON SER	102973	8631 EAST FWY, HOUSTON	DIESEL	4/28/1992	2 2A	E,Q	
			STOP N SERV	110583	10910 BAMMEL NORTH HOUSTON RD, HOUSTON	UNKNOWN	2/1/1996	1B 1A	E,Q	
			STOP N SERV	111004	20409 FM 2100, CROSBY	UNKNOWN	5/17/1996	2 4	E,Q	
			STRAFCO INC	110474	4003 LEELAND, HOUSTON	GASOLINE	4/3/1996	2 2A	E,Q	
			SUKNOOR INC	110781	2103 W 43RD, HOUSTON	GASOLINE	4/23/1996	2 6	E,Q	
			SUNNYS FOOD STORE	109962	9303 FONDREN RD, HOUSTON	UNKNOWN	11/29/1995	2 2A	E,Q	
			SURESH KARAMCHANDANI	112814	8810 STELLA LINK RD, HOUSTON	GASOLINE	12/4/1997	2 2A	E,Q	
			T C GRAHAM	094529	3645 UNIVERSITY, HOUSTON	GASOLINE	1/19/1990	2 6	E,Q	
			TAJI PETROLEUM INC	111268	1209 WACO ST, HOUSTON	GASOLINE, WASTE OIL	7/1/1996	2 2A	E,Q	
			TARGET CORP	115277	9429 KATY FWY, HOUSTON	GASOLINE, WASTE OIL	9/12/2001	2 2A	E,Q	
			TENNESSEE GAS PIPELINE CO	091025	22602 HEGAR RD, HOCKLEY	GASOLINE	11/17/1984	2 2A	E,Q	
			TEXACO REFINING & MARKETING	095224	3603 S SHEPHERD, HOUSTON	GASOLINE	3/5/1990	2 2A	E,Q	
			TEXACO REFINING & MARKETING IN	094130	995 BUNKER HILL, HOUSTON	GASOLINE	4/25/1989	2 4	E,Q	
			TEXACO REFINING & MARKETING IN	097713	2401 CAMPBELL RD, HOUSTON	GASOLINE, WASTE OIL	11/8/1990	2 2A	E,Q	
			TEXACO REFINING & MARKETING IN	100223	6115 ROOT RD, SPRING	HYDR FLUID	2/6/1991	2 4	E,Q	
			TEXACO REFINING & MARKETING IN	104593	4515 FUQUA ST, HOUSTON	GASOLINE	9/20/1991	2 2A	E,Q	
			TEXAS BUS LINE	113939	2222 CLEBURNE, HOUSTON	GASOLINE, DIESEL, WASTE OIL	2/3/1999	2 2A	E,Q	
			TEXAS FOOD FUEL	114067	910 BAYPORT BLVD, SEABROOK		1/11/1999	2 2A	E,Q	
			TEXAS INDUSTRIAL TOOLS	111551	2802 COMMERCE, HOUSTON	UNKNOWN	9/6/1996	1B 1A	E,Q	
			TEXAS PARKS & WILDLIFE DEPT	110563	105 SAN JACINTO ST, LA PORTE	UNKNOWN	3/11/1996	2 2A	E,Q	
			TEXAS TACO CABANA	113234	7811 LONG POINT, HOUSTON	GASOLINE	6/5/1998	2 2A	E,Q	
			THE HOME DEPOT USA INC	115182	4915 GARTH RD, BAYTOWN	DIESEL	12/31/1999	1B 1A	E,Q	
			THERMO ELECTRON CORP	107354	411 JACKSON HILL, HOUSTON	WASTE OIL	11/17/1993	1B 1A	E,Q	
			THOMAS OLBRIGHT	099578	7100 SCHNEIDER ST, HOUSTON	GASOLINE	7/12/1991	2 2A	E,Q	
			TID SYPHRETT	114699	5220 CANAL ST, HOUSTON		7/29/1999	1B 1A	E,Q	
			TIDE AIR INC	104898	4430 BRITTMOORE, HOUSTON	GASOLINE, DIESEL, WASTE OIL	10/1/1992	2 2A	E,Q	
			TOMMIE VAUGHN FORD	114431	914 N SHEPHERD, HOUSTON	GASOLINE	1/27/1999	2 6	E,Q	
			TRAN FOOD INC	113663	3362 FOUNTAINVIEW DR, HOUSTON	GASOLINE	11/23/1998	2 6	E,Q	
			TRANSCO ENERGY CO	098591	17650 CHANUTE RD, HOUSTON	WASTE OIL	4/8/1991	2 4	E,Q	
		*	TRISTAR CONVENIENCE STORES INC	115445	9091 S GESSNER, HOUSTON	GASOLINE	1/9/2002	1B 1A	E,Q	

TABLE 1
GROUNDWATER CONTAMINATION CASE DESCRIPTIONS BY COUNTY
TEXAS NATURAL RESOURCE CONSERVATION COMMISSION

COUNTY	DIVISION	NEW CASES	FILE NAME	FILE NUMBER	LOCATION	CONTAMINATION DESCRIPTION	DATE	ENFORCEMENT STATUS	DATA QUALITY	SECTION 5.2367
HARRIS	RMD/PST									
			TXBC INC	093960	3233 W 11TH ST, HOUSTON	GASOLINE	10/20/1989	2	2A	E,Q
			TXDOT	094427	11800 FM 1960, HUFFMAN E HWY 1960, HUFFMAN	CHEMICAL	10/16/1989	2	2A	E,Q Y
			TXDOT	096460	702 FM 1959, HOUSTON	GASOLINE, DIESEL	7/27/1990	2	2A	E,Q
			TXDOT	096461	19321 N IH 45, SPRING	GASOLINE	6/8/1989	2	2A	E,Q
			TXDOT	098593	9279 EASTEX FWY, HOUSTON	GASOLINE	4/2/1991	2	2A	E,Q
			TXDOT	098826	3502 N HWY 59, HOUSTON	GASOLINE	5/1/1991	2	2A	E,Q
			TXDOT	100059	3730 EASTEX FWY, HOUSTON	GASOLINE, DIESEL	5/31/1989	2	2A	E,Q
			TXDOT	103061	11649 EASTEX FWY, HOUSTON	GASOLINE	5/12/1992	2	2A	E,Q
			TXDOT	107835	18827 HWY 249, HOUSTON	GASOLINE	1/20/1994	2	2A	E,Q
			U HAUL CO	092321	10102 LONG POINT DR, HOUSTON	WASTE OIL	11/22/1988	2	2A	E,Q
			U HAUL CO	112329	1617 SAN JACINTO, HOUSTON	GASOLINE	5/27/1997	2	2A	E,Q
			U HAUL CO OF HOUSTON	096424	5333 NORTH FWY, HOUSTON	GASOLINE, WASTE OIL	7/18/1990	2	4	E,Q
			U HAUL CO OF HOUSTON	096901	9411 W FM 1960, HOUSTON	GASOLINE	5/16/1990	2	2A	E,Q
			U HAUL CO OF HOUSTON	104869	6505 FONDREN, HOUSTON	GASOLINE, WASTE OIL	10/6/1992	2	2A	E,Q
			ULTRAMAR DIAMOND SHAMROCK	097042	7963 BELLFORT RD, HOUSTON	GASOLINE	10/22/1990	2	2A	E,Q
			ULTRAMAR DIAMOND SHAMROCK	112076	2330 NASA RD 1, HOUSTON	GASOLINE	11/8/1996	2	2A	E,Q
			ULTRAMAR DIAMOND SHAMROCK	115089	1514 WHITE OAK DR, HOUSTON	UNKNOWN	11/29/2000	1B	1A	E,Q
		*	ULTRAMAR DIAMOND SHAMROCK	115301	2132 BISSONNET, HOUSTON	GASOLINE	10/10/2001	1B	1A	E,Q
			UMAR MALIK	115238	3719 LOCKWOOD, HOUSTON		8/29/2001	1B	6	E,Q
		*	UNION PACIFIC RAILROAD	115174	12414 HWY 225, LAPORTE	DIESEL	5/26/2000	1B	1A	E,Q
			UNION PACIFIC RR CO	114986	6800 KIRKPATRICK BLVD, HOUSTON	GASOLINE	3/7/2000	2	2A	E,Q
			UNITED PARCEL SERVICE	092770	8330 SWEETWATER, HOUSTON	GASOLINE	3/10/1989	2	2A	E,Q
			UNIVERSITY OF HOUSTON	107074	3708 ELGIN ST, HOUSTON	GASOLINE	6/21/1993	2	2A	E,Q
			UNIVERSITY OF HOUSTON PP 1851	103341	4800 CALHOUN RD, HOUSTON	GASOLINE, DIESEL	6/4/1992	2	2A	E,Q
			UNKNOWN	109574		GASOLINE	4/7/1995	2	6	E,Q
			UNKNOWN	113455		GASOLINE	9/21/1998	2	6	E,Q
			US PETROLEUM	091649	211 W CROSSTIMBERS, HOUSTON	GASOLINE	2/4/1988	2	2A	E,Q
		*	USF DUGAN TRUCKING INC	115359	4318 NORTHFIELD, HOUSTON	UNKNOWN	1/11/2002	1B	1A	E,Q
			VICTOR SMOLIK	095916	14301 S MAIN ST, HOUSTON	GASOLINE	5/16/1990	2	2A	E,Q
		*	VILLAGE VENTURES INC	098278	2403 UNIVERSITY, HOUSTON	GASOLINE, DIESEL, WASTE OIL	3/15/1991	2	2A	E,Q
			W C FOSTER	109423	1849 AIRLINE DR, HOUSTON	GASOLINE	12/28/1994	2	2A	E,Q
			WALD HIRSCH LTD	108204	5205 S RICE AVE, HOUSTON	GASOLINE, DIESEL	5/26/1994	2	2A	E,Q
			WALGREENS COMPANY	106680	8110 KEMPWOOD, HOUSTON	DIESEL	2/1/1993	2	2A	E,Q
		*	WATSON DISTRIBUTING INC	115378	6335 SOUTHWEST FWY, HOUSTON	GASOLINE	1/2/2001	1B	1A	E,Q
			WEINGARTEN REALTY	094621	3640 N MAIN ST, HOUSTON	GASOLINE	6/7/1989	2	2A	E,Q
			WILLIAM HARDIN	110206	9005 IRVINGTON, HOUSTON	UNKNOWN	2/7/1996	2	2A	E,Q
			WILLIS HARGRAVE	112588	8512 HEMPSTEAD HWY, HOUSTON	GASOLINE	7/18/1997	2	6	E,Q
			WORLDWIDE HOSPITALITY INC	115075	8510 ALMEDA DR, HOUSTON	GASOLINE	3/23/2000	2	2A	E,Q
			YOUNG PLUMBING & HEATING INC	114604	301 N COMMERCE, BAYTOWN		5/27/1999	1B	1A	E,Q
			ZAKOIL INTERNATIONAL INC	111628	5722 LOCKWOOD, HOUSTON	GASOLINE	8/28/1996	2	2A	E,Q
			ZAKOIL INTERNATIONAL INC	111768	11037 MARKET, HOUSTON	GASOLINE	9/18/1996	2	2A	E,Q
			ZAKOIL INTERNATIONAL INC	111770	4101 ALMEDA RD, HOUSTON	GASOLINE	9/9/1996	2	2A	E,Q
			ZALIA LA VERNE BALDWIN	113427	800 SHELDON RD, CHANNELVIEW	GASOLINE	9/11/1998	1B	1A	E,Q
	RMD/SC									
			ARCHEM THAMES CHELSEA	FILED BY SITE NAME	13013 CONKLIN LANE	none	4/8/1993	5B, 2C, 1A	6A	E,Q,V,2,3
			BRIO REFINING INC	FILED BY SITE NAME	2501 DIXIE FARM RD., SOUTHERN HARRIS CO. 1 1/2 MILES S.W. OF GULF FRWY (I-45 SOUTH) AT DIXIE FARM RD. EXIT	1-1-2 TRICHLOROETHANE, VINYL CHLORIDE, 1,1 DICHLOROETHENE, 1,2 DICHLOROETHANE	6/27/1985	5A, 3D, 2B&D, 1B	4	E,Q,V,2,3
			CRYSTAL CHEMICAL CO	FILED BY SITE NAME	CRYSTAL CHEMICAL CO. SUPERFUND SITE 3502 ROGERDALE RD. HOUSTON, TX.	ARSENIC	8/26/1983	5A, 3D, 2B&D, 1B	5E	E,Q,V,2,3
			DIXIE OIL PROCESSORS INC	FILED BY SITE NAME	DIXIE FARM RD., SOUTHERN HARRIS CO.	ETHYLBENZENE, DICHLOROETHENE, VINYL CHLORIDE	3/31/1988	5A, 3D, 2B&D, 1B	5E	E,Q,V,1,2,3
			FRENCH LTD	FILED BY SITE NAME	IN N.E. HARRIS CO. 2 MILES S.W. OF CROSBY, TX. BORDERED ON N.W. BY HWY. 90 AND ON S. BY GULF PUMP RD.	VOLATILE ORGANIC COMPOUNDS, PCB	3/24/1988	5A, 3D, 2B&D, 1B	5E	E,Q,V,1,2,3
			GENEVA INDUSTRIES/FUHRMANN ENERGY	FILED BY SITE NAME	GENEVA INDUSTRIES 9334 CANNIFF ROAD HOUSTON, TX	BENZENE, TOLUENE, ETHYLBENZENE, XYLENE, TRICHLOROETHYLENE, PCBs	1/31/1988	5A, 3D, 2B, D, 1B	5E	E,Q,V,2,3

TABLE 1
GROUNDWATER CONTAMINATION CASE DESCRIPTIONS BY COUNTY
TEXAS NATURAL RESOURCE CONSERVATION COMMISSION

COUNTY	DIVISION	NEW CASES	FILE NAME	FILE NUMBER	LOCATION	CONTAMINATION DESCRIPTION	DATE	ENFORCEMENT STATUS	DATA QUALITY	SECTION 5.236?
HARRIS	RMD/SC		HIGHLANDS ACID PIT	FILED BY SITE NAME	HIGHLANDS ACID PIT - AT END OF CLEAR LAKE DR. HIGHLANDS, TX	BENZENE, CHROMIUM, ARSENIC, CADMIUM, TOLUENE, XYLENE, PYRIDINE, PHENOL	4/2/1983	5A, 3D, 2B, 5D&E D, 1B	E,Q,V2,3	
			NORTH CAVALCADE STREET	FILED BY SITE NAME	NORTH CAVALCADE STREET SUPERFUND SITE CALVACADE ST. ONE MILE WEST OF US 59 AND I610 N.	CREOSOTE COMPONENTS	8/7/1986	5A, 3D, 2B, 4 D, 1B	E,Q,V2,3	
			SIKES DISPOSAL PITS	FILED BY SITE NAME	SIKES DISPOSAL PITS-EAST OF SAN JACINTO RIVER ON N. SIDE OF HWY 90, CROSBY IN HARRIS COUNTY	PHENOLS, BENZENE, TOLUENE, VOC	6/30/1985	5A, 3D, 2B&D, 1B	E,Q,V2,3	
			SOL LYNN/INDUSTRIAL TRANSFORMERS	FILED BY SITE NAME	1415,1417, 1419 SOUTH LOOP WEST HOUSTON, TX (INDUSTRIAL TRANSFORMERS/SOL LYNN SUPERFUND SITE)	TRICHLOROETHYLENE	3/23/1987	5A, 3D, 2B&D, 1B	E,Q,V 1,2,3	
			SOUTH CAVALCADE STREET	FILED BY SITE NAME	1.5 MILES S.W. OF INTERSECTION OF LOOP 610 AND U.S. ROUTE 59 BOUNDED BY CAVALCADE RD. TO THE NORTH, COLLINGSWORTH ST. TO SOUTH	POLYAROMATIC HYDROCARBONS, BTEX	3/28/1985	5A, 3D, 2B, 4 D, 1B	E,Q,V2,3	
	RMD/SSDAT		BULL OIL AND CHEMICAL TRANSPORTER	FILE NAME	28538 N. EAST HARDY STREET, SPRING	DICHLOROETHANE	7/11/1990	1B	E,Q	
		*	JONES ROAD GROUND WATER PLUME	FILED BY SITE NAME	APPROX 1/2 MI N OF INTERSECTION OF JONES RD & FM 1960	TETRACHLOROETHENE; TRICHLORONETHENE; cis-1,2-DICHLOROETHENE	2/14/2002	3D	1A	Q Y
			PARKER BROTHERS	FILES BY SITE NAME	CORNER OF HIRSCH AND WINFIELD ROAD, HOUSTON, TX	ARSENIC	10/22/2001			
			WESTERN LAND RECLAMATION #1	FILED BY SITE NAME	12712 CHURCH ROAD, HOUSTON, TX.	HEPTACHLOR; HEAVY METALS	3/15/2000	1B	1B	
	RMD/VC		1634 WESTHEIMER PROPERTY	1141	1634 WESTHEIMER, HOUSTON	SOLVENTS	3/21/2000	0	0	E
		*	219 WEST GRAY PROPERTY	1362	219 WEST GRAY AVENUE	VOCS, METALS, TPH	6/11/2001	0	2A	E
			22 ACRE EUREKA RAILYARD PROPERTY	1494	T. C. JESTER BOULEVARD AND KANSAS STREET, HOUSTON	VOCS, METALS, TPH	7/26/2002	0	2	E
			2400 GESSNER SHOPPING CENTER	1202	2418 GESSNER, HOUSTON	PCE	5/17/2000	0	2A	E
			2902 WEST 12TH STREET OFFICE/WAREHOUSE	1267	2902 WEST 12TH STREET, HOUSTON	TPH, METALS, LEAD, CHLORINATED SOLVENTS	10/26/2000	0	0	E
			4.59 ACRE MIDDLE STREET TRACT	1330	SWC BUFFALO BAYOU AND MIDDLE STREET	METALS	3/8/2001	0	2	E
			6.227 ACRE WAREHOUSE PROPERTY	1334	2410 COMMERCE STREET	TPH	4/9/2001	0	2A	E
		*	700 MCKEE STREET	0902	700 MCKEE STREET, HOUSTON	HYDROCARBONS, METALS, WASTE	12/18/1998	0	2	E
			7100 GRAND AVENUE	1489	7100 GRAND BOULEVARD, HOUSTON	VOCS, TPH, PAH	7/15/2002	0	6C	E
			900/910 GEMINI SITE - 1	0532	900 AND 910 GEMINI ROAD, CLEAR LAKE CITY	VOCS	5/23/1997	0	4	E
			900/910 GEMINI SITE - 2	0810	900 AND 910 GEMINI, CLEAR LAKE CITY	VOCS	7/20/1998	0	3	E
			922 HOLMES ROAD	0630	922 HOLMES ROAD, HOUSTON	LEAD	10/8/1997	0	6C	E
			ABF FREIGHT SYSTEMS, INC.	0854	5880 KELLEY STREET, HOUSTON	TPH,BTEX	10/26/1998	0	3	E
			ADA FABRICATION AND MANUFACTURING	1105	2510 EAST BELTWAY 8, PASADENA	VOCS, METALS, TPH	12/27/1999	0	3	E
			ADVANTAGE BMW	1419	1111 WEST GRAY STREET	VOCS, PAHS	12/14/2001	0	2A	E
			AIR LIQUIDE AMERICA CORPORATION	1155	11101 TODD ROAD, HOUSTON	METALS	3/3/2000	0	2A	E
			AL PARKER BUICK COMPANY	0166	11666 OLD KATY ROAD, HOUSTON	PETROLEUM HYDROCARBONS	1/25/1996	0	4	E
			ALDINE WESTFIELD FACILITY	1339	12800 ALDINE WESTFIELD	VOCS, METALS	5/11/2001	0	2A	E
			ALLRIGHT AUTO PARK (SEE VCP 378)	0205	1301 PRESTON AVENUE, HOUSTON	BTEX, METALS, VOCS, PAHS	3/15/1996	0	2A	E
			ANDERSON GREENWOOD & CO. (SOUTH RICE)	0845	5425 SOUTH RICE AVENUE, HOUSTON	CHLORINATED SOLVENTS,TPH, BTEX	10/8/1998	0	4	E
			ASHLAND SPECIAL CHEMICAL COMPANY	1412	6121 ALMEDA-GENOA ROAD	VOCS	1/15/2002	0	2A	E
		*	ATASCOCITA TEXACO	1521	10910 WILL CLAYTON PARKWAY, HUMBLE	VOCS	9/24/2002	0	2	E
			BAY PLAZA RETAIL CENTER	0533	2137-2348 NORTH ALEXANDER DRIVE, BAYTOWN	CHLORINATED SOLVENTS	5/23/1997	0	4	E
			BEECHNUT CENTRE I	1100	10828 BEECHNUT STREET, HOUSTON	CHLORINATED SOLVENTS	12/27/1999	0	2	E

TABLE 1
GROUNDWATER CONTAMINATION CASE DESCRIPTIONS BY COUNTY
TEXAS NATURAL RESOURCE CONSERVATION COMMISSION

COUNTY	DIVISION	NEW CASES	FILE NAME	FILE NUMBER	LOCATION	CONTAMINATION DESCRIPTION	DATE	ENFORCEMENT STATUS	DATA QUALITY	SECTION 5.236?	
HARRIS	RMD/VC		BELL CLEANERS	1389	11600 JONES ROAD	VOCS	9/14/2001	0	0	E	Y
			BLAND CADILLAC MULTI-TRACT PROPERTY	0539	2100 BAGBY STREET, HOUSTON	CHLORINATED SOLVENTS	5/28/1997	0	4	E	
			BLOCK 75, WR BAKER SSBB, FOURTH WARD	1261	BLOCK 75, WR BAKER SSBB, HOUSTON	CHLORINATED SOLVENTS	10/26/2000	0	2A	E	
			BLOCK 95	1006	801 SAN JACINTO STREET, HOUSTON	TPH, BTEX	7/8/1999	0	0	E	
			BOWTO, INC.	0226	2429 CROCKETT STREET, HOUSTON	TPH, PAH, BTEX, METALS	4/12/1996	0	6E	E	
			BRIARWOOD VILLAGE APARTMENTS	0211	1711 JAMES BOWIE, BAYTOWN	CHLORINATED SOLVENTS	3/25/1996	0	0	E	
			CAMERON - KATY ROAD FACILITY	0221	1000 SILBER ROAD, HOUSTON	VOCS	4/2/1996	0	2A	E	
			CAMERON IRON WORKS	1408	1060 AND 1062 SILBER ROAD	VOCS, METALS, CHLORINATED SOLVENTS	12/18/2001	0	2A	E	
			CELEBRITY CLEANERS	0965	283 LOCKHAVEN, SUITE 303, HOUSTON	SOLVENTS	4/27/1999	0	2	E	
			CELEBRITY CLEANERS	1458	283 LOCKHAVEN DRIVE, HOUSTON	CHLORINATED SOLVENTS	5/22/2002	0	2	E	
			CHAMPION FOREST SHOPPING CENTER	0288	16616 CHAMPION FOREST, HOUSTON	SOLVENTS	7/8/1996	0	5	E	
			CHANNEL SHIPYARD, INC.	0317	999 SOUTH LYNCHBURG ROAD, LYNCHBURG	TPH, CHORINATED SOLVENTS	8/13/1996	0	2A	E	
			CHARTER INTERNATIONAL OIL RESEARCH TRACT	0887	1505 CENTRAL AVENUE, HOUSTON	VOCS	12/8/1998	0	2	E	
			CHEVRON FACILITY NO. 60108031	0599	7610 EASTEX FWY, U.S. 95 @ CROSSTIMBERS, HOUSTON	TPH	8/21/1997	0	0	E	
			CHEVRONTXACO HUMBLE TEST FACILITY	1510	18619 1/2 WOODLAND HILLS DRIVE, HUMBLE	VOCS, SVOCS, METALS, TPH	8/30/2002	0	2	E	
			CITY OF HOUSTON, CITY BLOCK 43 (VCP NO. 1050)	0468	PRAIRIE, PRESTON, MILAM, TRAVIS STREETS, HOUSTON	TPH	2/18/1997	0	0	E	
			CLAY ROAD PLAZA SHOPPING CENTER	0631	16618 CLAY ROAD, HOUSTON	CHLORINATED SOLVENTS	10/14/1997	0	2B	E	
			COMET CLEANERS KIRKWOOD	1501	11950 WESTHEIMER ROAD, HOUSTON	CHLORINATED SOLVENTS	8/8/2002	0	2	E	
			COURTLANDT SQUARE	1450	3300 SMITH STREET, HOUSTON	VOCS, METALS, TPH	3/22/2002	0	2	E	
			CRAIG'S CLEANERS WESTCHASE	1486	9700 WESTHEIMER ROAD, HOUSTON	CHLORINATED SOLVENTS	8/22/2002	0	3	E	
			CRAIG'S INTEREST	0265	3725 WESTHEIMER, HOUSTON	SOLVENTS	5/28/1996	0	4	E	
			CROWN SERVICES FACILITY	0852	7715 KATY FREEWAY, HOUSTON	TPH, BTEX	10/26/1998	0	0	E	
			CROWN SERVICES FACILITY	0919	7715 KATY FREEWAY, HOUSTON	HYDROCARBONS	2/2/1999	0	2	E	
			DANIEL MEASUREMENT AND CONTROL	1525	9720 OLD KATY ROAD, HOUSTON	VOCS, SVOCS, METALS, CHLORINATED SOLVENTS, TP	10/7/2002	0	2A	E	
			DASHIELL CORPORATION	1216	1300 UNDERWOOD ROAD, DEER PARK	CHLORINATED SOLVENTS	6/27/2000	0	3	E	
			DILLEY'S DRY CLEANER	1463	1304 BLALOCK ROAD, SUITE F, HOUSTON	VOCS, CHLORINATED SOLVENTS	5/1/2002	0	2A	E	
			DIXIE CULLEN INTERESTS	1485	4300 DIXIE DRIVE, HOUSTON	METALS, TPH	7/15/2002	0	1A	E	
			DIXIE ELECTRO PLATING COMPANY	0495	3001 ENGELKE STREET, HOUSTON	METALS	3/27/1997	0	4	E	
			DOUBLE TREE HOTEL - POST OAK BOULEVARD	0604	2001 POST OAK BOULEVARD, HOUSTON	CHLORINATED SOLVENTS	9/3/1997	0	2	E	
			DOUBLETREE HOTEL - DALLAS AVENUE	0603	400 DALLAS AVENUE, HOUSTON	CHLORINATED SOLVENTS	9/3/1997	0	2	E	
			DOUG'S AUTO SERVICE CENTER	1508	1749 SUNSET BOULEVARD, HOUSTON	VOCS	8/8/2002	0	2	E	
			DRYCLEAN ETC	1395	7042 BISSONNET STREET	VOCS, CHLORINATED SOLVENTS	10/8/2001	0	2A	E	
			ELF ATOCHEM NORTH AMERICA, INC.	0644	18000 CROSBY EASTGATE ROAD, CROSBY	METALS	10/28/1997	0	2	E	
			ELG IRELAND ALLOYS, INC.	1234	11300 SPENCER ROAD, HOUSTON	METALS, SOLVENTS	7/27/2000	0	2A	E	
			ENTERPRISE AIR CENTER	0478	8850 WEST MONROE ROAD, HOUSTON	TPH, CHLORINATED SOLVENTS	3/6/1997	0	6C	E	
			EPC - NITROGEN BENZENE TRANSFER STATION	0593	BAYWAY DRIVE, BAYTOWN	TPH	8/13/1997	0	0	E	
			EXPERT CLEANERS	1278	5711, 5713 AND 5715 FONDREN ROAD, HOUSTON	CHLORINATED SOLVENTS	11/28/2000	0	0	E	
			EXXON LAND DEVELOPMENT, INC. PROPERTY	0528	22555 NORTH HIGHWAY 59, HOUSTON	METALS, PETROLEUM HYDROCARBONS	5/14/1997	0	2B	E	
			EXXON PIERCE JUNCTION	1131	SOUTH OF BELLFORT/HIGHWAY 281 AND ALMEDA, HOUSTON	TPH, BTEX	2/4/2000	0	2B	E	
			EXXON SERVICE STATION BRAESWOOD	1459	4010 SOUTH BRAESWOOD BOULEVARD, HOUSTON	VOCS, CHLORINATED SOLVENTS	4/30/2002	0	2A	E	
			FISHER SERVICE COMPANY	0966	1831 WEST "E" STREET, LA PORTE	SOLVENTS, OILS, COOLANTS,	4/27/1999	0	2A	E	
			FLOW SERVE CORP. (LAKES/610 SERVICE CENTER)	0873	2525 WEST BELLFORT, HOUSTON	SOLVENTS	11/18/1998	0	2	E	
			FORMER GATX PASADENA TERMINAL-COLONIAL MANIFOLD	0160	530 NORTH WITTER, PASADENA	TPH, VOCS	1/2/1996	0	4	E	

TABLE 1
GROUNDWATER CONTAMINATION CASE DESCRIPTIONS BY COUNTY
TEXAS NATURAL RESOURCE CONSERVATION COMMISSION

COUNTY	DIVISION	NEW CASES	FILE NAME	FILE NUMBER	LOCATION	CONTAMINATION DESCRIPTION	DATE	ENFORCEMENT STATUS	DATA QUALITY	SECTION 5.236?
HARRIS	RMD/VC									
			FORMER HOUSTON FOAM PLASTICS	1222	1209/1213 MAURY STREET, HOUSTON	TPH, METALS, VOCS	7/27/2000	0	3	E
			FORMER ITT HILDEBRANDT SITE	1186	7707 PINEMONT DRIVE, HOUSTON	SOLVENTS	5/19/2000	0	2B	E
		*	FORMER MERCEDES NORTH HOUSTON	1533	13915 IH-45 NORTH, HOUSTON	CHLORINATED SOLVENTS, TPH	11/12/2002	0	1A	E
			FORMER MONARCH CLEANERS	1117	2815 SOUTH SHEPHERD DRIVE, HOUSTON	SOLVENTS, TPH	1/27/2000	0	6C	E
			FORMER PENNZOIL DISTRIBUTION FACILITY	1297	1310 BOYLES STREET, HOUSTON	VOCS, TPH	1/12/2001	0	2	E
			FORMER SAYBOLT LAB FACILITY	1393	1404 SOUTH HOUSTON ROAD	VOCS, METALS, TPH	9/26/2001	0	2A	E
		*	FORMER SHELL PROPERTY	1541	5802 AND 5804 NAVIGATION BOULEVARD, HOUSTON	VOCS, SVOCS, METALS, SOLVENTS, TPH	12/18/2002	0	1A	E
			FORMER SUNRISE CLEANERS	1259	700 BLOCK OF EAST 20TH STREET, HOUSTON	PETROLEUM HYDROCARBONS, SOLVENTS	10/10/2000	0	2A	E
			FORMER SUTHERLAND LUMBER	1290	7502 WASHINGTON AVENUE, HOUSTON	VOCS, SVOCS, METALS, SOLVENTS, TPH, PCBS	12/6/2000	0	0	E
			FORMER TURCO PRODUCTS	0709	1606 HENDERSON ST, HOUSTON	VOCS, CHLORINATED SOLVENTS, TPH	2/25/1998	0	2A	E
			FORMER WAUKESHA-PEARCE INDUSTRIES	0960	825 SOUTH LOOP 610 WEST, HOUSTON	TPH, METALS	4/20/1999	0	2	E
			GALENA PARK PROPERTY	0796	9800 CLINTON DRIVE, GALENA PARK	TPH, PAHS, VOCS	7/1/1998	0	4	E
			GEORGIA PACIFIC CORPORATION	1116	10120 HIRSCH ROAD, HOUSTON	BTEX, CHLORINATED SOLVENTS, METALS	2/25/2000	0	2A	E
			GOLDEN FLEETWOOD CLEANERS	1160	8880 BELLAIRE BOULEVARD, HOUSTON	CHLORINATED SOLVENTS	4/19/2000	0	4	E
		*	GREENBRIAR NORTH CENTER	0983	17553 IMPERIAL VALLEY DRIVE, HOUSTON	CHLORINATED SOLVENTS	5/17/1999	0	2A	E
			GULF METALS SITE	1430	6712 TELEAN, HOUSTON	VOCS, SVOCS, METALS, SOLVENTS, PESTICIDES	1/11/2002	0	5	E
			HALLIBURTON GEOPHYSICAL SERVICES - HOUSTON	0525	6909 SOUTHWEST FREEWAY, HOUSTON	VOCS	5/14/1997	0	2	E
			HALLIBURTON GEOPHYSICAL SERVICES FACILITY	0422	6909 SOUTHWEST FREEWAY, HOUSTON	METALS, VOCS	12/19/1996	0	0	E
			HALLMARK CLEANERS	0444	4203 SAN FELIPE, HOUSTON	VOCS	1/29/1997	0	4	E
		*	HEMPEL COATINGS (USA), INC.	1209	6901 CALVALCADE, HOUSTON	VOCS, SVOCS, METALS	6/28/2000	0	2A	E
			HOLMES ROAD INCINERATOR	1452	3100 BELLFORT STREET, HOUSTON	VOCS, SVOCS, METALS, TPH	4/11/2002	0	2	E
			HOUSTON LEAD COMPANY	0145	300 HOLMES ROAD, HOUSTON	METALS	12/6/1995	0	5	E
			HOUSTON METAL PROCESSING COMPANY	0440	5225 FIDELITY ROAD, HOUSTON	METALS, PCBS	1/22/1997	0	3	E
			HOUSTON PLANT - II	0878	7600 SOUTH SANTA FE, HOUSTON	CHLORINATED SOLVENTS	11/25/1998	0	4	E
			HOUSTON PLANT (LTV CONTINENTAL EMSCO)	0415	7600 SOUTH SANTA FE DRIVE, HOUSTON	CHLORINATED SOLVENTS	12/11/1996	0	2A	E
			HURRICANE STEEL INDUSTRIES	1064	9600 OLD KATY ROAD, HOUSTON	METALS	10/11/1999	0	6C	E
			INSULATION INVESTORS	1387	1370 EAST 40TH STREET	VOCS, CHLORINATED SOLVENTS	9/21/2001	0	2A	E
			INTOOL, INC., PROPERTY TRACT C	0649	7007 PINEMONT DRIVE, HOUSTON	TPH, VOCS	11/12/1997	0	0	E
			INWOOD CENTRAL SHOPPING CENTER	0757	8077 ANTOINE DRIVE, HOUSTON	SVOCS	4/14/1998	0	2A	E
			JEFFERSON MIDTOWN APARTMENTS	1085	2350 BAGBY STREET, HOUSTON	BTEX, TPH	11/23/1999	0	6B	E
			JJ'S FASTRAC CONVENIENCE STORE	1113	NWC BELTWAY 8 AND TANNER ROAD, HOUSTON	VOCS, METALS	1/24/2000	0	6C	E
			KIRKWOOD COUNTRY (CHESSINGTON)	0215	NE INTERSECTION BISSONNET/S. KIRKWOOD, HOUSTON	TPH, METALS	3/29/1996	0	0	E
		*	KLEINWOOD SHOPPING CENTER	1514	NWC LOUETTA AND STUEBNER AIRLINE, HOUSTON	VOCS, CHLORINATED SOLVENTS	8/29/2002	0	1A	E
			KOCH REFINING CHANNELVIEW TERMINAL	0574	16514A DE ZEVALA ROAD, CHANNELVIEW	BTEX, TPH	7/24/1997	0	4	E
			KQUE RADIO TRANSMITTER SITE	0498	315 NORTH ENNIS STREET, HOUSTON	METAL	4/3/1997	0	5	E
			KQUE/KNUZ RADIO TRANSMITTER SITE	0183	315 NORTH ENNIS STREET, HOUSTON	METALS	2/22/1996	0	2B	E
			LAKESIDE SHOPPING VILLAGE	0316	10900 BLOCK OF WESTHEIMER/WILCREST, HOUSTON	CHLORINATED SOLVENTS	8/13/1996	0	5	E
			LAKEWOOD FOREST SHOPPING CENTER	1076	21147 STATE HIGHWAY 249, HOUSTON	TCE	10/27/1999	0	4	E
			LAMAR CLEANERS	1094	5335 RICHMOND AVENUE, HOUSTON	CHLORINATED SOLVENTS	12/9/1999	0	2A	E
			LAROCHE INDUSTRIES KATY ROAD	0512	7310 OLD KATY ROAD, HOUSTON	PESTICIDES, METALS	4/23/1997	0	3	E
			LIBERTY YARD	1130	6519 LIBERTY YARD, HOUSTON	TPH, SOLVENTS, MTBE	2/29/2000	0	3	E
		*	LODESTAR LOGISTICS	1478	9401 STRANG ROAD, LA PORTE	VOCS, CHLORINATED SOLVENTS, TPH	6/20/2002	0	2	E
			LONE STAR HEAT TREATING FACILITY	0306	5212 CLINTON DRIVE, HOUSTON	CHLORINATED SOLVENTS	8/2/1996	0	0	E
			LOOP SHOPPING CENTER	0207	9417-9595 SOUTH MAIN, HOUSTON	CHLORINATED SOLVENTS	3/19/1996	0	5	E

TABLE 1
GROUNDWATER CONTAMINATION CASE DESCRIPTIONS BY COUNTY
TEXAS NATURAL RESOURCE CONSERVATION COMMISSION

COUNTY	DIVISION	NEW CASES	FILE NAME	FILE NUMBER	LOCATION	CONTAMINATION DESCRIPTION	DATE	ENFORCEMENT STATUS	DATA QUALITY	SECTION 5.2367
HARRIS	RMD/V/C		LOTS 6, 7, 8 BLK 92 WR BAKER ADDITION SSBB	1384	NWC COOK AND GILLETTE STREETS	VOCS, SVOCS, TPH	9/6/2001	0 2A	E	
			LSS-LONE STAR - HOUSTON, INC.	0559	24131 HARDY, SPRING	TPH, METALS	7/2/1997	0 4	E	
			LUNSFORD ESTATE PROPERTY	0340	1525 NORTH POST OAK, HOUSTON	TPH, VOCS, SVOCS	9/9/1996	0 0	E	
			LUNSFORD ESTATE PROPERTY / V&G	0462	1525 NORTH POST OAK ROAD, HOUSTON	TPH, VOCS, SVOCS, HERBICIDES, PESTICIDES	2/14/1997	0 2A	E	
			MANDELL PLACE SHOPPING CENTER	1048	1618 WESTHEIMER, HOUSTON	TPH, BTEX	9/16/1999	0 0	E	
			MARINER VILLAGE SHOPPING CENTER	0903	6347 - 6467 WESTHEIMER ROAD @ WINROCK, HOUSTON	SOLVENTS	12/29/1998	0 4	E	
			MASON ROAD CENTER (CLASSIC CLEANERS)	0843	905 - 981 SOUTH MASON ROAD, KATY	CHLORINATED SOLVENTS	10/8/1998	0 4	E	
			MAT CHEMICALS (ROBIN BOULEVARD DRUMS)	1230	12233 ROBIN BOULEVARD, HOUSTON	TPH	8/2/2000	0 6C	E	
			MERIDIAN TRUCK SALES	1068	901 MCCARTY, HOUSTON	TPH, BTEX	10/18/1999	0 2	E	
			MILLER BREWING COMPANY DISTRIBUTORSHIP	1536	5410 WEST LOOP SOUTH, BELLAIRE	VOCS	12/3/2002	0 1A	E	
			MONARCH PAINT COMPANY	1142	3530 LANG ROAD, HOUSTON	METALS, VOCS, TPH	3/13/2000	0 2A	E	
			NASA VALUE CENTER	1256	IH-45 AT NASA ROAD 1, WEBSTER	SOLVENTS	9/12/2000	0 4	E	
			NEH 30-00	1308	1815 FRANKLIN AVENUE, HOUSTON	VOCS, SVOCS, METALS, TPH	2/19/2001	0 2A	E	
			NEW CRATE AND BARREL SITE	1320	4006 WESTHEIMER, HOUSTON	CHLORINATED SOLVENTS, TPH	3/26/2001	0 3	E	
			NORTH VELASCO ROAD PROPERTY (LEAD PRODUCTS)	0334	709 NORTH VELASCO ROAD, HOUSTON	METALS	9/9/1996	0 5	E	
			NORTH VELASCO ROAD PROPERTY (OLD)	0135	709 NORTH VELASCO ROAD, HOUSTON	METALS	10/24/1995	0 0	E	
			NORTHSIDE WASTEWATER TREATMENT PLANT	0131	100 JAPHET STREET, HOUSTON	TPH, METALS, PCB	10/16/1995	0 2B	E	
			NOTTINGHAM COUNTRY PROFESSIONAL CENTER #114	0719	20701 KINGSLAND BOULEVARD, KATY	CHLORINATED SOLVENTS	3/6/1998	0 2A	E	
			OAKITE PRODUCTS FACILITY	0526	10100 HIRSCH ROAD, HOUSTON	VOCS, METALS	5/14/1997	0 4	E	
			OCCIDENTAL CHEMICAL CORPORATION - DEER PARK	0348	1000 TIDAL ROAD, DEER PARK	CHLORINATED SOLVENTS/METALS	9/19/1996	0 4	E	
			OLD KATY ROAD DRIVING RANGE	0665	10400 OLD KATY ROAD, HOUSTON	CHLORINATED SOLVENTS	12/19/1997	0 5	E	
			OLD KATY ROAD PROPERTY	0191	10420 OLD KATY ROAD, HOUSTON	CHLORINATED SOLVENTS	3/5/1996	0 4	E	
			OLD RIVER TERRACE/DONUT HOLE BAKERY	0807	800 SHELTON ROAD, CHANNELVIEW	BTEX, TPH	7/16/1998	0 0	E	
			OXID, L.P.	0614	101 CONCRETE STREET, HOUSTON	HHC, SOLVENTS, METALS	9/25/1997	0 4	E	
			PARK PLAZA SHOPPING CENTER TRACT I	1512	13680 STATE HIGHWAY 249, HOUSTON	CHLORINATED SOLVENTS, VOCS	9/30/2002	0 1A	E	
			PDQ AUTO SALVAGE	1001	4530 NORTH SHEPHERD DRIVE, HOUSTON	LEAD	6/30/1999	0 0	E	
			PEAVEY STREET PROPERTY - PORT OF HOUSTON	1016	7220 J. W. PEAVEY, HOUSTON	METALS, PCBs, PAHS	7/29/1999	0 4	E	
			PILGRIM CLEANERS - BRIAR FOREST AND WILCREST	0112	1498 WILCREST, HOUSTON	PCE	9/11/1995	0 4	E	
			PILGRIM CLEANERS - BRIAR RIDGE	0063	2538-A BRIAR RIDGE, HOUSTON	PCE	9/11/1995	0 4	E	
			PILGRIM CLEANERS - CHIMNEY ROCK	0061	6701 CHIMNEY ROCK, HOUSTON	PCE	9/11/1995	0 5	E	
			PILGRIM CLEANERS - FONDREN	0116	11322 FONDREN, HOUSTON	PERC AND OTHER CHLORINATED ORGANICS	9/11/1995	0 4	E	
			PILGRIM CLEANERS - JONES ROAD	0048	10154 JONES ROAD, HOUSTON	PERC	9/11/1995	0 5	E	
			PILGRIM CLEANERS - KUYKENDAHL	0115	15386 KUYKENDAHL, HOUSTON	PERC AND OTHER CHLORINATED ORGANICS	9/11/1995	0 5	E	
			PILGRIM CLEANERS - MASON ROAD	0113	1775 MASON ROAD, HOUSTON	PERC AND OTHER CHLORINATED ORGANICS	9/11/1995	0 4	E	
			PILGRIM CLEANERS - SAN FELIPE	0114	6415 SAN FELIPE, HOUSTON	PERC AND OTHER CHLORINATED ORGANICS	9/11/1995	0 4	E	
			PILGRIM CLEANERS - STELLA LINK	0117	6723 STELLA LINK, HOUSTON	PCE	9/11/1995	0 4	E	
			PILGRIM CLEANERS - WEST BELLFORT	0062	10816 WEST BELLFORT, HOUSTON	PCE	9/11/1995	0 5	E	
			PLEASANT HILL VILLAGE APARTMENTS	0544	3800 LYONS @ PANNELL STREET, HOUSTON	TPH, CHLORINATED SOLVENTS, METALS	6/6/1997	0 2A	E	
			PORT OF HOUSTON AUTHORITY - SIMS BAYOU	0579	9887 LAWNSDALE, HOUSTON	VOC, SVOC, TPH, METALS	7/29/1997	0 4	E	
			PROLER PROPERTIES, INC.	1509	7501 LIBERTY ROAD, HOUSTON	VOCS, METALS	8/26/2002	0 5	E	
			PROPOSED EAST POLICE STATION	0192	8333 LEY ROAD, HOUSTON	TPH, SVOCS, SOLVENT, PESTICIDE	2/29/1996	0 0	E	

TABLE 1
GROUNDWATER CONTAMINATION CASE DESCRIPTIONS BY COUNTY
TEXAS NATURAL RESOURCE CONSERVATION COMMISSION

COUNTY	DIVISION	NEW CASES	FILE NAME	FILE NUMBER	LOCATION	CONTAMINATION DESCRIPTION	DATE	ENFORCEMENT STATUS	DATA QUALITY	SECTION 5.236?
HARRIS	RMD/VC									
			PROVIDENCE SHOPPING CENTER	0070	9404 SOUTH STATE HIGHWAY 6, HOUSTON	VOCS	9/29/1995	0	4	E
			RANDALL'S CENTER - WEST BELLFORT	1247	8701 - 8787 WEST BELLFORT, HOUSTON	CHLORINATED SOLVENTS	9/7/2000	0	5	E
			RANDALLS CENTER - BAY AREA BOULEVARD	0864	3100 FM 528 @ BAY AREA BOULEVARD, FRIENDSWOOD	SOLVENTS	11/10/1998	0	2	E
			RANDALLS CENTER - FAIRMONT PARKWAY	0863	4802 FAIRMONT PARKWAY @ PRESTON ROAD, PASADENA	SOLVENTS	11/10/1998	0	4	E
			RHEEM MANUFACTURING FACILITY	0885	1025 LOCKWOOD DRIVE, HOUSTON	SOLVENTS	12/8/1998	0	0	E
			RUMMEL CREEK SHOPPING CENTER	0828	13100 BLOCK OF MEMORIAL DRIVE, HOUSTON	CHLORINATED SOLVENTS (PCE)	8/26/1998	0	4	E
			RYAN'S EXPRESS DRY CLEANERS	0770	480 UVALDE ROAD, HOUSTON	CHLORINATED SOLVENTS	5/19/1998	0	2	E
			SANDVIK ROCK TOOLS FACILITY	0837	8760 CLAY ROAD, HOUSTON	CHLORINATED SOLVENTS, METALS	9/16/1998	0	2	E
			SERCEL, INC	1299	10502 FALLSTONE ROAD, HOUSTON	CHLORINATED SOLVENTS	1/8/2001	0	5	E
			SMITH INDUSTRIES	0275	8300 HEMPSTEAD HIGHWAY, HOUSTON	METALS AND VOCS/SVOCS, PCBs	6/13/1996	0	5	E
			SOUTH COAST TERMINALS (MANCHESTER FACILITY)	0457	9317 EAST AVENUE S, HOUSTON	VOC, BTEX, PAH	2/11/1997	0	4	E
			SOUTH STREET VACANT PROPERTY	1348	SOUTH STREET C HARRINGTON	TPH, NAPHTHALENE	6/6/2001	0	1	E
			STOP N' GO NO. 2567	0602	9365 SOUTH MAIN STREET, HOUSTON	VOCS, TPH	9/5/1997	0	0	E
			SUMMIT NORTHGATE RESTRICTED RESERVE "B"	0235	2204A FM 1960 HOUSTON	CHLORINATED SOLVENTS	4/22/1996	0	4	E
			SUMMIT NORTHGATE RESTRICTED RESERVE "C"	0236	2204A, B, C FM 1960, HOUSTON	CHLORINATED SOLVENTS	4/22/1996	0	4	E
			SYNTECH CHEMICALS, INC.	1488	14822 HOOPER ROAD, HOUSTON	VOCS, SVOCS, METALS, TPH	8/16/2002	0	1A	E
			SYSTEM PROPERTY DEVELOPMENT CO. (SEE VCP 205)	0378	1301 PRESTON AVENUE, HOUSTON	BTEX, METALS, VOCS, PAHS	10/22/1996	0	2A	E
			T & C LYNDISFARNE (FMC PROPERTY)	0563	10516 OLD KATY ROAD, HOUSTON	CHLORINATED SOLVENTS	7/2/1997	0	2A	E
			TENNECO/OCCIDENTAL CHEMICAL	0102	4403 PASADENA FREEWAY, PASADENA	VOCS, METALS	10/19/1995	0	0	E
			TEXAS PORT PROPERTIES	0940	MANCHESTER AVENUE, HOUSTON	HYDROCARBONS, VOCS	3/8/1999	0	0	E
			TEXAS PORT PROPERTIES - MANCHESTER	1326	8945 MANCHESTER, HOUSTON	VOCS, TPH	3/27/2001	0	2A	E
			THE MARKET PLACE - KINGWOOD SHOPPING CENTER	0970	1522 - 1580 KINGWOOD DRIVE, KINGWOOD	VOCS	5/6/1999	0	4	E
			THE OAKS OF INWOOD SHOPPING CENTER	0594	6600 ANTOINE DRIVE, HOUSTON	VOCS	8/13/1997	0	2	E
			THE RECTORSEAL CORPORATION - SPENWICK ROAD	0613	2601 SPENWICK ROAD, HOUSTON	TPH/SOLVENTS	9/19/1997	0	4	E
			THERMO ELECTRON CORPORATION	0531	411 JACKSON HILL STREET, HOUSTON	VOCS, TPH, METALS	5/15/1997	0	4	E
			THREE FOUNTAINS SQUARE SHOPPING CENTER	0290	1808-1940 FOUNTAINVIEW, HOUSTON	TPH	7/8/1996	0	5	E
			TOM'S FINE CLEANERS HEIMER CENTER	1497	7956 WESTHEIMER ROAD, HOUSTON	CHLORINATED SOLVENTS	7/26/2002	0	2	E
			TOWN AND COUNTRY SQUARE	126	1000 WEST SAM HOUSTON PARKWAY, HOUSTON	METALS	9/21/1995	0	4	E
			TOWN AND COUNTRY VILLAGE SHOPPING CENTER	0152	12850 MEMORIAL DRIVE, HOUSTON	CHLORINATED SOLVENTS	12/21/1995	0	5	E
			TOWN SQUARE/COPPERFIELD SHOPPING CENTER	0883	8475 NORTH HIGHWAY 6, HOUSTON	VOCS, BTEX	12/3/1998	0	4	E
			TRACT 17A, ABSTRACT 61 A C REYNOLDS	1407	3434 - 3740 WESTHEIMER ROAD	VOCS, CHLORINATED SOLVENTS	11/16/2001	0	2A	E
			TRACT A MISSION CENTRE	1390	14655 BEECHNUT DRIVE	CHLORINATED SOLVENTS	9/14/2001	0	2A	E
			TRAVIS STREET CARPOOL FACILITY	1516	2807 TRAVIS STREET, HOUSTON	VOCS, TPH	9/16/2002	0	2	E
			TWIN OAKS CLEANERS	1015	3949 - 3955 RICHMOND AVENUE, HOUSTON	CHLORINATED SOLVENTS, BTEX	7/21/1999	0	2B	E
			U.S. HOME BUILDING	0549	1800 WEST LOOP SOUTH, HOUSTON	TPH	6/17/1997	0	1B	E
			UCR, INC. (SEE VCP NO. 649)	0726	7007 PINEMONT DRIVE, HOUSTON	TPH, VOCS	3/23/1998	0	3	E
			UNOCAL CHEMICAL DISTRIBUTION - HOUSTON	0669	7010 MYKAWA ROAD, HOUSTON	SOLVENTS	12/30/1997	0	4	E
			UNOCCUPIED INDUSTRIAL SITE (FONTENOT)	0401	6125 INDUSTRIAL WAY, HOUSTON	VOCS, METALS	11/14/1996	0	5	E
			US CLEANERS, INC.	1146	1942 WEST GRAY, HOUSTON	TCE	2/25/2000	0	2A	E
			VALLEY SYSTEMS, LA PORTE FACILITY	1066	606 SOUTH 16TH STREET, LA PORTE	TPH, CHLORINATED SOLVENTS, METALS	10/13/1999	0	2	E
			VAN LEER FLEXIBLES, LP	1288	9505 BAMBOO ROAD, HOUSTON	CHLORINATED SOLVENTS	12/18/2000	0	2A	E

TABLE 1
GROUNDWATER CONTAMINATION CASE DESCRIPTIONS BY COUNTY
TEXAS NATURAL RESOURCE CONSERVATION COMMISSION

COUNTY	DIVISION	NEW CASES	FILE NAME	FILE NUMBER	LOCATION	CONTAMINATION DESCRIPTION	DATE	ENFORCEMENT STATUS	DATA QUALITY	SECTION 5.236?
HARRIS	RMD/VC		VELSICOL CHEMICAL CORPORATION	1340	10201 BAY AREA BOULEVARD	VOCS, SVOCS, METALS, SOLVENTS, PESTICIDES, TP	5/2/2001	0	1A	E
		*	VELSICOL CHEMICAL CORPORATION - BAYPORT WAREHOUSE/TURBINE CHROME SERVICES	1440	BAYPORT BOULEVARD, PASADENA	VOCS, SVOCS, METALS	1/21/2002	0	2	E
			WEATHERFORD FACILITY - OLD KATY ROAD	0784	15 DRENNAN STREET, HOUSTON	METALS, TPH, SOLVENTS	6/9/1998	0	6C	E
			WEATHERFORD INTERRA WELLCAT DIVISION	1137	10802 OLD KATY ROAD, HOUSTON	VOCS, SOLVENTS	3/3/2000	0	2A	E
			WESLAYAN PLAZA SHOPPING CENTER - WEST SIDE	0615	950 MCCARTY ROAD, HOUSTON	TPH, SVOCS, METALS, BTEX	9/25/1997	0	4	E
			WEST LOOP BUSINESS PLAZA	0621	WESLAYAN AT BISSONNET, HOUSTON	CHLORINATED SOLVENTS	10/3/1997	0	4	E
			WESTCHASE SHOPPING CENTER	1007	1500 WEST LOOP, HOUSTON	VOCS	7/14/1999	0	4	E
			WESTERN ATLAS LOGGING SERVICES SHOP FACILITY	0121	9709 WESTHEIMER ROAD, HOUSTON	VOCS	9/20/1995	0	4	E
			WESTLAKE INDUSTRIES, INC.	0460	19130 OIL CENTER BOULEVARD, HOUSTON	METALS, VOCS	2/11/1997	0	5	E
				0013	17011 OLD BEAUMONT HIGHWAY 90, HOUSTON	VOCS	9/19/1995	0	5	E
	RMD/VCBSA		HOMESTEAD PLAZA SHOPPING CENTER	G038	9929 HOMESTEAD ROAD, HOUSTON	CHLORINATED SOLVENTS	4/28/2000	0	2A	E
		*	TONY MARRON PARK	G068	808 NORTH YORK STREET, HOUSTON	VOCS, SVOCS, METALS, CHLORINATED SOLVENTS, TP	2/18/2003	0	2	E
	RMD/VCIO		13000 HIRAM CLARKE ROAD	0328	13000 HIRAM CLARKE ROAD, HOUSTON	CHLORINATED SOLVENTS, TPH	10/16/2002	0	1B	E
			2520 ROBINHOOD/2520 QUENBY	75	2520 ROBINHOOD, HOUSTON	VOCS	11/25/1998	0	1B	E
			3108 HARRISBURG WAREHOUSE	211	3108 HARRISBURG WAREHOUSE	VOCS, TPH	1/9/2001	0	1B	E
			6.97 ACRE PROPERTY	199	SEC KEMPWOOD DRIVE AND GESSNER ROAD, HOUSTON	PETROLEUM HYDROCARBONS	11/9/2000	0	1B	E
		*	6224 RICHMOND AVENUE	261	6224 RICHMOND AVENUE, HOUSTON	VOCS, TPH	9/10/2001	0	1B	E
			7801 SOUTH MAIN STREET	0288	7801 SOUTH MAIN STREET, HOUSTON	VOCS, CHLORINATED SOLVENTS	2/27/2002	0	1B	E
			945 BUNKER HILL ROAD	241	945 BUNKER HILL ROAD, HOUSTON	VOCS, CHLORINATED SOLVENTS	6/4/2001	0	1B	E
			AINBINDER BEAR CREEK PROPERTY	256	SWC HIGHWAY 6 AND KEITH HARROW BLVD, HOUSTON	CHLORINATED SOLVENTS	8/7/2001	0	1B	E
			ALEXAN MEMORIAL BEND APARTMENTS	219	12667 MEMORIAL DRIVE, HOUSTON	VOCS, TPH	2/7/2001	0	1B	E
			AMERICANOS USA	268	7004 HARRISBURG BOULEVARD, HOUSTON	VOCS, TPH, MTBE	10/1/2001	0	1B	E
			ATASCOCITA TOWN CENTER	55	6800 - 7000 FM 1960 EAST, HUMBLE	PCE	7/27/1998	0	1B	E
			BANK OF TANGLEWOOD, N.A.	69	2600 BLK NOTTINGHAM/5500 BLK KIRBY, HOUSTON	BTEX, TPH, VOCS	10/27/1998	0	1B	E
			BLOCK 25 HADLEY AND FRANKLIN ADDITION - 3	271	2200 SMITH STREET, HOUSTON	CHLORINATED SOLVENTS	1/5/2001	0	1B	E
			BLOCK 25 HADLEY FRANKLIN EDITION - 2	195	2200 SMITH STREET, HOUSTON	TCE	10/18/2000	0	1B	E
		*	BLOCK 25, HADLEY FRANKLIN EDITION	141	2410 SMITH STREET, HOUSTON	METALS, TCE	9/28/1999	0	1B	E
			BLOCK 92 WR BAKER ADDITION SSBB	0297	NWC COOK AND GILLETTE STREETS, HOUSTON	VOCS, TPH	5/15/2002	0	1B	E
			CHIMNEY ROCK PLAZA RETAIL CENTER	74	11801 - 11819 CHIMNEY ROCK ROAD, HOUSTON	BTEX, TPH	11/20/1998	0	1B	E
		*	DERREST S. WILLIAMS PROPERTY	0334	11333 FM 529, HOUSTON	CHLORINATED SOLVENTS	12/3/2002	0	1B	E
			DIOCESE OF GALVESTON-HOUSTON	257	911 BUNKER HILL ROAD, HOUSTON	TPH, BTEX	8/15/2001	0	1B	E
			FOOTE STREET PROPERTY	187	SW QUADRANT FOOTE ST. AND JENSEN DR., HOUSTON	SOLVENTS	8/14/2000	0	1B	E
			FORMER COOPER ENERGY SERVICES	56	1111 LOCKWOOD DRIVE, HOUSTON	VOCS	8/4/1998	0	1B	E
			FOUR STORY OFFICE BUILDING/SAN JACINTO	86	2800 SAN JACINTO STREET, HOUSTON	TPH, SOLVENTS, METALS	1/13/1999	0	1B	E
			HARGEST COLLEGE	137	2800 MAIN STREET, HOUSTON	BTEX, TPH	9/14/1999	0	1B	E
		*	HARRIS COUNTY MUD NO. 36	0294	IH-45 AND LOCKHAVEN DRIVE, HOUSTON	CHLORINATED SOLVENTS	5/7/2002	0	1B	E

TABLE 1
GROUNDWATER CONTAMINATION CASE DESCRIPTIONS BY COUNTY
TEXAS NATURAL RESOURCE CONSERVATION COMMISSION

COUNTY	DIVISION	NEW CASES	FILE NAME	FILE NUMBER	LOCATION	CONTAMINATION DESCRIPTION	DATE	ENFORCEMENT STATUS	DATA QUALITY	SECTION 5.236?
HARRIS	RMD/VCIO		INWOOD STORAGE	185	8235 ANTOINE, HOUSTON	VOCS	8/3/2000	0	1B	E
			JEFFERSON DAVIS HOSPITAL - 2	170	1801 ALLEN PARKWAY, HOUSTON	BTEX, TPH, MTBE	3/21/2000	0	1B	E
			JEWISH FAMILY CENTER	134	4131 SOUTH BRAESWOOD BOULEVARD, HOUSTON	TPH, BTEX	8/31/1999	0	1B	E
		*	KSBJ RADIO STATION EXPANSION	0327	327 WILSON ROAD, HUMBLE	TPH	10/16/2002	0	1B	E
			LANDSOWNE-MOODY	178	3416 FONDREN, HOUSTON	BTEX, TPH	5/5/2000	0	1B	E
			MAGNOLIA HISTORIC BUILDING/POLICE STATION	223	NW INTERSECTION I-45 AND SPRING CYPRESS, HOUSTON	VOCS	3/5/2001	0	1B	E
			MEMORIAL HILLS APARTMENTS	173	4200 SCOTLAND STREET, HOUSTON	TCE	4/7/2000	0	1B	E
			ONE MASON PLAZA	278	811-873 SOUTH MASON ROAD, KATY	VOCS, CHLORINATED SOLVENTS	12/3/2001	0	1B	E
			PINEHOLLOW CONDOMINIUMS	191	4950 WOODWAY DRIVE, HOUSTON	VOCS	9/21/2000	0	1B	E
			READER'S WHOLESALE DISTRIBUTORS, INC.	233	1201 NAYLOR, HOUSTON	METALS, CHLORINATED SOLVENTS	3/19/2001	0	1B	E
			RELIANT ENERGY TRACTS	242	TRACT 9A, 20C, 20B, 18A, HOUSTON	CHLORINATED SOLVENTS	6/7/2001	0	1B	E
		*	RIVER OAKS TIRE AND SERVICE RRWT PROPERTY	237 0343	3720 WESTHEIMER, HOUSTON ADJACENT TO 6712 TELEAN STREET, HOUSTON	CHLORINATED SOLVENTS METALS, PESTICIDES	4/23/2001 1/31/2003	0 0	1B 1B	E E
			SHAFFER TOWERS FACILITY	266	1239 WEST 19TH STREET, HOUSTON	VOCS	9/24/2001	0	1B	E
			SHEARTON PROPERTY	274	3802 ROGERDALE ROAD, HOUSTON	METALS	10/24/2001	0	1B	E
			SPRINT PCS TOWER SITE (HO54XC695/LEONARD)	249	608 WEST BOUGH LANE, HOUSTON	VOCS	7/17/2001	0	1B	E
			TARGET T-148	255	NEC KIRBY DRIVE AND OLD SPANISH TRAIL, HOUSTON	CHLORINATED SOLVENTS, VOCS	8/7/2001	0	1B	E
		*	THE MERIDIAN APARTMENTS	0346	6263 WESTHEIMER ROAD, HOUSTON	CHLORINATED SOLVENTS	2/18/2003	0	1B	E
			THE RED LION HOTEL	225	2525 WEST LOOP SOUTH, HOUSTON	VOCS	3/5/2001	0	1B	E
			THE RESOUCE CENTER PHASE IV	262	7026 OLD KATY ROAD, HOUSTON	CHLORINATED SOLVENTS	9/10/2001	0	1B	E
			THE RESOURCE CENTER	115	7026 OLD KATY ROAD, HOUSTON	METALS, TPH	6/7/1999	0	1B	E
			TRI-STATE THEATERS (26.953 ACRE VACANT TRACT)	98	11991 SOUTH MAIN (AKA HOLMES ROAD), HOUSTON	BTEX, TPH	3/2/1999	0	1B	E
			WESLAYAN TOWER	154	24 GREENWAY PLAZA, HOUSTON	BTEX, TPH, MTBE	12/28/1999	0	1B	E
			WEST HOUSTON CHURCH OF CHRIST	197	15415 WEST ROAD, HOUSTON	PCE	11/2/2000	0	1B	E
			WEST LOOP 6 & 7	220	1213 AND 1217 WEST LOOP NORTH, HOUSTON	VOCS, CHLORINATED SOLVENTS, TPH	2/20/2001	0	1B	E
			WEST LOOP BUSINESS PARK	48	1213 AND 1217 WEST LOOP NORTH, HOUSTON	TPH, DCE, VC	7/8/1998	0	1B	E
			WESTHEIMER ROAD PROPERTY	208	3733 WESTHEIMER ROAD, HOUSTON	CHLORINATED SOLVENTS	1/3/2001	0	1B	E
	WPD/MSW		BFI / MCCARTY RD	MSW00261A	US 90E, 0.9 MI E OF FM 527, HOUSTON	MW-4UB, 5UB, 10UB, 11UB, 11LB, 12UB: VOCS (CARBON TETRACHLORIDE; 1,1-DICHLOROETHYLENE; METHYLENE CHLORIDE; TRICHLOROETHYLENE)	11/19/1991	2B	4,5	E,Q,V2
			CITY OF TOMBALL	MSW01140A	1.6 MI NE OF INT FM 2920 AND FM 149, 0.4 MI NE OF RUDOLPH RD AND HUFF SMITH RD	MW-1, 2, 6: VOCS (CIS-1,2-DICHLOROETHYLENE; TETRACHLOROETHYLENE; TRICHLOROETHYLENE; VINYL CHLORIDE)	7/23/1996	2B	3	E,V1,2
	WSD/PDW	*	HARRIS COUNTY MUD 16	G1011705A	1-WALTERS & CORNERSTONE	PROPANE, BUTANE, PENTANE	2/26/2003	2D	6C	E,Q,V,2
		*	HARRIS COUNTY MUD 233	G1012498A	16450 NORTHGATE FOREST	BUTANES, HEXANES, PENTANES, PROPANE	2/26/2003	2D	6C	E,Q,V,2
		*	HARRIS COUNTY MUD 58	G1011704A	1-15703 Bammel Village	PROPANE, BUTANE, PENTANES, HEXANES, HEXENE	2/26/2003	2D	6C	E,Q,V,2
		*	HARRIS COUNTY MUD 58	G1011704B	2-15602 KIPPER S LANE	MIXED GASES	2/26/2003	2D	6C	E,Q,V,2
		*	HEATHERLOCH MUD	G1010548B	2-END OF MARBLEGATE AT MA	BTEX, PROPANES, BUTANES, PENTANES, HEXANES, HYDROCARBONS	8/28/2002	3B	6E	E,Q,V,2
		*	KLEIN SPRING MONTESSORI SCHOOL	G1013014A	1-18026 STRACK ROAD	PENTANES, CYCLOHEXANES, BUTANES, HYDROCARBONS	9/24/2002	2C	6C	E,Q,V,2

TABLE 1
GROUNDWATER CONTAMINATION CASE DESCRIPTIONS BY COUNTY
TEXAS NATURAL RESOURCE CONSERVATION COMMISSION

COUNTY	DIVISION	NEW CASES	FILE NAME	FILE NUMBER	LOCATION	CONTAMINATION DESCRIPTION	DATE	ENFORCEMENT STATUS	DATA QUALITY	SECTION 5.236?
HARRIS	WSD/PDW	*	THE MARKET AT MEYER PARK	G1013166A	1-FRONT OF STORE	BENZENE; ETHYLBENZENE; XYLENES; 1,3,5-TRIMETHYLBENZENE; ISOPROPYLBENZENE; PROPANE; BUTANES; PENTANES; HEXANES; PENTENE	2/4/2003	3B 6E	E,Q,V,2	
HARRISON	RMD/CA		LETOURNEAU INC	30062	2400 S MCARTHUR BLVD LONGVIEW 75601	BA, CD, CR, DICHLOROETHANE, TETRACHLORO	7/1/1990	3B 5	EQ	
			LONGHORN ARMY AMMUNITION PLANT	30990	HIGHWAY 134 NEAR CADDO LAKE 75661	METHYLENE CHLORIDE, 1,1,1 - TRICHLOROETH	9/1/1984	3A 2A	EQV	
			MOBIL OIL CORP	31667	FARM ROAD 9 S WASKOM 75692	BTEX	11/7/1986	2C 2A	EQ	
			MOTIVA ENTERPRISES LLC (FMR STAR ENTERPRISE INC)	35841	1090 ELYSIAN FIELDS AVE WASKOM 75692	PETROLEUM HYDROCARBONS	11/1/1990	3B 2A	EQ	
			TEXAS EASTMAN DIV	30137	HIGHWAY 149 LONGVIEW 75607	SOLVENTS, PLASTICS, NICKEL	6/26/1989	3A 4.5	E,Q,V,2,3	
			TRW REDA PUMP	34132	3304 ROSBOROUGH SPRINGS RD MARSHALL 75670	CHLORINATED SOLVENTS	1/22/1985	4A 5	EQV12	
			WESCO VALVE & MANUFACTURING CO	34966	4000 AIRPORT RD MARSHALL 75670	CHROMIUM	3/7/1994	4 2	E	
			WITCO CHEMICAL CORP	30997	710 BUSSEY RD MARSHALL 75670	ORGANIC CHEMICALS	6/1/1990	3A,B 6D	EQ	
	RMD/PST		BONNIE SPANGLER	105870	100 W WRIGHT, MARSHALL	GASOLINE	1/14/1992	2 2A	E,Q	
			CHARLES THOMPSON	114492	5602 S WASHINGTON, MARSHALL	GASOLINE	3/4/1999	2 6	E,Q	
			CHEROKEE COLUMBUS REAL ESTATE	094112	201 N ALLEN, MARSHALL	GASOLINE	11/28/1989	2 2A	E,Q	
			CITY OF MARSHALL	099436	1600 STARR ST, MARSHALL	GASOLINE, DIESEL	7/2/1991	2 2A	E,Q	
			COCA COLA ENTERPRISES INC	091823	405 N WASHINGTON ST, MARSHALL	GASOLINE	4/14/1988	2 6	E,Q	
			DAVID FUTCH	113929	415 E TEXAS AVE, WASKOM	GASOLINE, DIESEL	1/4/1999	2 6	E,Q	
			DAVID MCKAMIE	114940	1801 S HIGH ST, LONGVIEW	GASOLINE	1/11/2000	2 6	E,Q	
			E Z MART STORES INC	114955	2906 GILMER RD, LONGVIEW	UNKNOWN	6/12/2000	2 2A	E,Q	
			EASTER HILL LTD	114959	1601 W GRAND, MARSHALL	UNKNOWN	5/23/2000	2 2A	E,Q	
			EASTER HILL LTD	114960	506 E END BLVD, MARSHALL	UNKNOWN	5/23/2000	2 2A	E,Q	
			EASTER HILL LTD	114966	212 W GRAND, MARSHALL	UNKNOWN	5/23/2000	2 2A	E,Q	
			HARELTON GROCERY	112525	HWY 154, HARELTON HWY 154, HARELTON	GASOLINE, DIESEL	8/5/1997	2 4	E,Q	
			MARSHALL ISD	094912	1205 W EMORY, MARSHALL	GASOLINE	1/24/1990	2 2A	E,Q	
			MARSHALL POTTERY VCP 0629	095279	1308 LAKE, MARSHALL	GASOLINE	3/27/1990	2 6	E,Q	
			MAYBERRY V J	092307	102 E END BLVD, MARSHALL	GASOLINE	11/18/1988	2 2A	E,Q	
			MIKE HAWKINS	113600	8197 FM 450, HALLSVILLE	GASOLINE, DIESEL	11/5/1998	2 2A	E,Q	Y
			PATRICA KING & MAGGIE REEVES	113599	HWY 134, KARNACK HWY 134, KARNACK	GASOLINE	11/5/1998	2 6	E,Q	
			PRESLEY OIL CO	110944	SPUR 156 & IH 20, WASKOM IH 20, WASKOM	GASOLINE	6/10/1996	2 2A	E,Q	
			REEVES OIL CO INC	102334	101 MAIN ST, HALLSVILLE	GASOLINE	3/19/1992	2 4	E,Q	
			ROBERT WHITE	111194	540 IH 20, WASKOM	GASOLINE	8/6/1996	2 2A	E,Q	
			SNIDER INDUSTRIES	107723	LOOP 390, MARSHALL LOOP 390, MARSHALL	GASOLINE	12/29/1993	2 2A	E,Q	
			SNIDER INDUSTRIES	107921	N GROVE, MARSHALL N GROVE, MARSHALL	DIESEL	12/7/1993	2 2A	E,Q	
			SNIDER INDUSTRIES INC	111765	N GROVE, MARSHALL N GROVE, MARSHALL	GASOLINE, DIESEL	9/30/1996	2 2A	E,Q	
			STAGGERS OIL	107956	101 E END BLVD S, MARSHALL	GASOLINE	3/16/1994	2 6	E,Q	
			STAGGERS OIL COMPANY	110254	1000 E GRAND, MARSHALL	GASOLINE	2/8/1996	2 2A	E,Q	
			TRUMAN ARNOLD CO	094190	5803 E END BLVD, MARSHALL	GASOLINE	6/3/1989	2 4	E,Q	
	RMD/SC		LONGHORN ARMY AMMUNITION PLANT	FILED BY SITE NAME	KARNACK	LEAD, BARIUM, METHYLENE CHLORIDE, TRICHLOROETHYLENE, PERCHLORATE, 2-4 & 2-6 DINITROTOLUENE, TRINITRO	5/12/1995	5A, 3D, 2B&D, 1B	5E	E,Q,V2,3

TABLE 1
GROUNDWATER CONTAMINATION CASE DESCRIPTIONS BY COUNTY
TEXAS NATURAL RESOURCE CONSERVATION COMMISSION

COUNTY	DIVISION	NEW CASES	FILE NAME	FILE NUMBER	LOCATION	CONTAMINATION DESCRIPTION	DATE	ENFORCEMENT STATUS	DATA QUALITY	SECTION 5.236?
HARRISON	RMD/SC		MARSHALL WOOD PRESERVING	FILED BY SITE NAME	2700 WEST HOUSTON STREET, MARSHALL, TX	PENTACHLOROPHENOL, NAPHTHALENE, ACENAPHTHENE, FLORANTHENE, FLOURENE, 2-METHYLNAPHTHALENE, PHENANTHRENE,	6/25/1997	5B, 2B, 1B 3	E, Q, V3	
	RMD/VC		FORMER GENERAL TIRE MARSHALL POTTERY PLANT	1281 0629	300 EAST MARSHALL, LONGVIEW 1400 LAKE ST, MARSHALL	VOCS, TPH TPH, SVOCS, VOCS	12/7/2000 10/13/1997	0 2 0 6C	E E	
	RMD/VCIO		HIGHWAY 59 JOINT VENTURE	161	202 EAST END BOULEVARD, MARSHALL	PETROLEUM HYDROCARBONS	2/1/2000	0 1B	E	
HASKELL	RMD/PST		CLEATUS DRINNON DRINNON CLEATUS W JERRY WOOTEN JOE SWAFFORD	112616 106814 095382 100123	117 N AVE. E, HASKELL 605 N 1ST, HASKELL 4TH, HASKELL 4TH, HASKELL HWY 283, SAGERTON HWY 283, SAGERTON	UNKNOWN GASOLINE GASOLINE GASOLINE	9/15/1997 5/20/1993 3/30/1990 8/26/1991	5B 2A 5B 2A 1B 1A 5B 2A	E, Q E, Q E, Q E, Q	 Y Y
			PENMAN CONOCO SERVICE PINNACLE REAL PROPERTY CORP. PRIDE FLEET FUEL SERVICE PRODUCERS GRAIN & SUPPLY	097955 111266 108968 096006	201 N AVE E, HASKELL 400 N AVE E, HASKELL 402 SWENSON ST, STAMFORD MAIN & CAROTHERS ST, ROCHESTER MAIN, ROCHESTER	GASOLINE, DIESEL GASOLINE GASOLINE UNKNOWN	2/5/1991 6/26/1996 8/15/1997 8/1/1990	2 2A 2 6 2 2A 5B 4	E, Q E, Q E, Q E, Q	
			ROUNDUP PARTNERS LP RULE INDEPENDENT SCHOOL DIST SORRELLS TEXACO	113969 093765 094996	706 W 1ST, HASKELL 1100 UNION AVE, RULE 502 UNION, RULE	 GASOLINE GASOLINE	1/6/1999 8/24/1989 1/25/1990	1B 1A 2 2A 5B 1A	E, Q E, Q E, Q	
	TAD/WQPAS		TDA PESTICIDE SURVEY TDA PESTICIDE SURVEY	2147407 2150650	WELL NO. 21-47-407 (SAMPLES REP 1 & REP 2) "HASKELL 5" WELL NO. 21-50-650 (SAMPLE REP 1) "HASKELL 2"	ATRAZINE DICAMBA	6/3/1987 6/3/1987	2D 2B 2D 1	E, Q, V2 V2,3	
HAYS	RMD/PST		13651 RESEARCH LTD BLACKHAWK DEVELOPMENT CITY OF SAN MARCOS FAST STOP STORES ISMAIL DEAN R T STOREY R T STOREY ESTATE ROGER SMITH SAC N PAC STORES INC	114542 114872 092680 110289 094328 109872 093266 109021 108601	301 N EDWARD GARY AVE, SAN MARCOS IH 35, KYLE IH 35, KYLE 630 E HOPKINS, SAN MARCOS 1203 N OLD HWY 81, KYLE 1611 N IH 35, SAN MARCOS 1303 S IH 35, SAN MARCOS 205 W HOPKINS, SAN MARCOS 336 W HOPKINS, SAN MARCOS CENTER PT RD, SAN MARCOS IH 35, SAN MARCOS	 GASOLINE GASOLINE GASOLINE UNKNOWN GASOLINE GASOLINE GASOLINE DIESEL	4/14/1999 4/24/1999 2/22/1989 1/17/1996 5/21/1987 5/13/1993 7/10/1989 1/6/1995 4/18/1994	2 2A 1B 1A 2 6 2 2A 1B 1A 2 2A 1B 1A 5B 2A 2 2A	E, Q E, Q E, Q E, Q E, Q E, Q E, Q E, Q E, Q	
			SAC N PAC STORES INC SAC N PAC STORES INC SLR PERFORMING CORRECTIVE ACT	111419 114392 115124	1618 LOOP 82, SAN MARCOS 1420 BLANCO, SAN MARCOS RR 12, DRIPPING SPRINGS RR 12, DRIPPING SPRINGS	UNKNOWN UNKNOWN UNKNOWN	7/30/1996 1/18/1999 2/19/2001	2 2A 1B 1A 5B 1A	E, Q E, Q E, Q	
			SOUTHWEST TEXAS STATE UNIV STRASBURGER ENTERPRISES INC VICTOR YANEZ	108217 114608 103189	601 UNIVERSITY DR, SAN MARCOS 1699 N IH 35, SAN MARCOS HWY 142, MAXWELL HWY 142, MAXWELL	GASOLINE DIESEL GASOLINE	5/26/1994 5/27/1999 4/3/1992	2 2A 2 2A 2 6	E, Q E, Q E, Q	
	RMD/SC		STATE HIGHWAY 123 PCE PLUME	FILED BY SITE NAME	GROUNDWATER PLUME LOCATED NEAR INTERSECTION OF IH 35 & STATE HIGHWAY 123 IN SAN MARCOS TEXAS	TETRACHLOROETHENE, TRICHLOROETHENE, 1,2 DICHLOROETHANE	5/30/1997	5B, 1A 2B	E, Q, V 1,2,3	

TABLE 1
GROUNDWATER CONTAMINATION CASE DESCRIPTIONS BY COUNTY
TEXAS NATURAL RESOURCE CONSERVATION COMMISSION

COUNTY	DIVISION	NEW CASES	FILE NAME	FILE NUMBER	LOCATION	CONTAMINATION DESCRIPTION	DATE	ENFORCEMENT STATUS	DATA QUALITY	SECTION 5.236?
HAYS	RMD/VC		SUNSHINE LAUNDRY AND CLEANERS	0930	214 HUTCHINSON STREET, SAN MARCOS	CHLORINATED SOLVENTS	2/16/1999	0 5	E	
	TAD/WQPAS		SAN MARCOS TRACE ORGANICS		CITY OF SAN MARCOS, HAYS COUNTY, "SAN MARCOS NORTH" AND "SAN MARCOS SOUTH" USGS TOPOGRAPHIC SHEETS	TRIHALOMETHANES, CHLORINATED HYDROCARBON	1/1/1987	2D 2B	E,Q,V,1,2	
			USGS FREON PLUME STUDY		1 WELL (68-09-111) AND 1 SPRING (68-01-801) IN HAYS COUNTY	CCL3F (FREON)	6/3/1976	1 2B	Q,V,2,3	
HEMPHILL	RMD/PST		ALLSUPS PETROLEUM INC	103262	219 N 2ND ST, CANADIAN	GASOLINE	5/26/1992	2 2A	E,Q	
			BOB WARD	109701	1ST ST, CANADIAN	GASOLINE	9/20/1994	2 2A	E,Q	
			BRAINARD CATTLE CO	103402	118 S 2ND, CANADIAN	GASOLINE	5/18/1992	2 2A	E,Q	
			CANADIAN FUEL SUPPLY INC	095834	2ND ST, CANADIAN	GASOLINE	5/8/1990	5B 2A	E,Q	
			NATIONS BANK	111131	101 PURCELL AVE, CANADIAN	GASOLINE, KEROSENE	5/29/1996	2 2A	E,Q	
			SMALL BUSINESS ADMINISTRATION	096276	217 S 2ND ST, CANADIAN	GASOLINE	7/23/1990	2 4	E,Q	
			WARD OIL CO	104495	CANADIAN AIRFIELD, CANADIAN BOX 22, CANADIAN	GASOLINE	8/24/1992	5B 2A	E,Q	
HENDERSON	RMD/CA		SEISMIC ENERGY PRODUCTS LP	33134	518 PROGRESS WAY ATHENS 75751	VOC	6/24/1992	0 5	E,Q,V	
	RMD/PST		BUSH DEVELOPMENT	112131	502 N PRAIREVILLE, ATHENS	UNKNOWN	3/3/1997	2 2A	E,Q	
			CITY OF GUN BARREL CITY	108942	1810 W MAIN, GUN BARREL CITY	GASOLINE	12/12/1994	2 2A	E,Q	
			CROUCH ENVIRONMENTAL SERVICES	092080	700 S HWY 59, CROSS ROADS	GASOLINE	7/12/1988	2 2A	E,Q	
			DEMOLITION ENGINEERING OF IN	099304	E HWY 31, MALAKOFF E HWY 31, MALAKOFF	GASOLINE, DIESEL	6/17/1991	2 2A	E,Q	
			DRAKE NANNY	095870	100 E ROYAL, MALAKOFF	GASOLINE	6/15/1990	1B 1A	E,Q	
			EASTERN FRONT ENTERPRISES	114411	7457 S HWY 155, FRANKSTON	GASOLINE, DIESEL	1/22/1999	2 2A	E,Q	
			ELDER CHRYSLER PLYMOUTH DODGE	102921	1798 E HWY 31, ATHENS	GASOLINE	4/23/1992	2 2A	E,Q	
			J C GERARD	114206	33 MARINA RD, MALAKOFF	GASOLINE	1/7/1999	2 4	E,Q	
			JOE TARRANT OIL CO	093593	E HWY 175, EUSTACE E HWY 175, EUSTACE	GASOLINE	9/6/1989	5B 2A	E,Q	
			KIDD JONES OIL CO	103132	HWY 334, SEVEN POINTS HWY 334, SEVEN POINTS	GASOLINE, DIESEL	5/20/1992	2 2A	E,Q	
			KIDD JONES OIL CO	114122	805 E CORSICANA, ATHENS	GASOLINE	1/6/1999	2 2A	E,Q	
			LEO JONES OIL CO	103687	HWY 175, EUSTACE HWY 175, EUSTACE	GASOLINE	7/2/1992	2 4	E,Q	
			LEO JONES OIL CO	105424	HWY 175, ATHENS HWY 175, ATHENS	GASOLINE	11/30/1992	2 2A	E,Q	
			METRO HOLDINGS	110057	229 HWY 276, WEST TAWAKONI	GASOLINE	11/20/1995	2 6	E,Q	
			MOHAMMED AMIN MAHMOOD	115242	2241 HWY 274, SEVEN POINTS	GASOLINE	5/1/2000	1B 1A	E,Q	
			NAVIN PATEL	112923	HWY 198 & CR 2930, PAYNE SPRINGS HWY 198, PAYNE SPRINGS	GASOLINE	1/26/1998	1B 1A	E,Q	
			RAY ROBERTS	104348	E HWY 334, SEVEN POINTS E HWY 334, SEVEN POINTS	GASOLINE	8/24/1992	2 2A	E,Q	
			S 3 INC DBA FOOD FAST	108047	101 N GUN BARREL LN, GUN BARREL CITY	GASOLINE, DIESEL	4/12/1994	2 6	E,Q	
			TRIPLE A OIL CO	093140	KICKAPOO, BROWNSBORO KICKAPOO, BROWNSBORO	GASOLINE	6/6/1989	2 2A	E,Q	
			TRIPLE A OIL CO	099334	103 W ROYAL BLVD, MALAKOFF	GASOLINE, DIESEL, WASTE OIL	6/24/1991	2 2A	E,Q	
			TWIN LAKE PETROLEUM INC	114430	312 W CORSICANA ST, ATHENS		1/27/1999	1B 1A	E,Q	
			VALLEY VIEW CATTLE CO	112622	N HWY 19, ATHENS N HWY 19, ATHENS	DIESEL	9/17/1997	2 2A	E,Q	
	RMD/SC		HARVEY INDUSTRIES INC	FILED BY SITE NAME	SW CORNER INTERSECTION OF FM 2495 & HIGHWAY 31	ARSENIC, LEAD, CADMIUM, BERYLLIUM	5/6/1986	5B, 2B, 1A 3	E,Q,V,2,3	

TABLE 1
GROUNDWATER CONTAMINATION CASE DESCRIPTIONS BY COUNTY
TEXAS NATURAL RESOURCE CONSERVATION COMMISSION

COUNTY	DIVISION	NEW CASES	FILE NAME	FILE NUMBER	LOCATION	CONTAMINATION DESCRIPTION	DATE	ENFORCEMENT STATUS	DATA QUALITY	SECTION 5.236?
HIDALGO										
RMD/CA										
			BJ SERVICES COMPANY USA	33543	MONTE CHRISTO RD EDINBURG 78539	AS	6/21/1997	0A	2B	EQV23
		*	COASTAL STATES CRUDE GATHERING	36470	LAS MILPAS	BTEX	9/11/1995	0A	1A, 2.3	E, Q, V2
			DOWELL SCHLUMBERGER INC	33568	GLASSCOCK RD MISSION 78572	VOCS, TPH	4/8/1989	3B	2A	EQV2
			GUARANTY FEDERAL BANK PROPERTY	T0514	1802 N JACKSON RD PHARR	METALS	5/13/1994	1B	6C	EQV2
			PHARR PLANTATION	52175	431 PLANTATION DRIVE PHARR 78577	PESTICIDES	6/23/1992	3B	1A	EQV1
			UNION PACIFIC RAILROAD CO (FMR MISSOURI PACIFIC LEASE)	83089	HWY 83 MCALLEN	PETROLEUM HYDROCARBONS	1/1/1991	0	2	E
RMD/PST										
			AARONSON MILES & SYLVIA	113213	1501 W BUSINESS 83, MCALLEN	GASOLINE	9/22/1998	2	6	E, Q
			APPLIED PETROLEUM TECH LTD	102271	ESPERANZA, HIDALGO ESPERANZA, HIDALGO	GASOLINE	3/20/1992	2	2A	E, Q
			AUTOZONE C/O HUGHES & LUCE	092713	307 E HWY 83, WESLACO	GASOLINE	3/2/1989	2	2A	E, Q
			BERMEA CHEVRON	112558	504 LINCOLN DR, SAN JUAN	GASOLINE	8/21/1997	1B	1A	E, Q
			BETTS OIL & BUTANE	112184	318 N TEXAS BLVD, WESLACO	GASOLINE	3/17/1997	2	2A	E, Q
			BILL DILLARD	102834	2910 N CLOSNER, EDINBURG	GASOLINE, DIESEL	4/29/1992	2	6	E, Q
			BILL HEAD ENTERPRISE	115290	2705 N CAGE, PHARR		12/7/2001	1B	1A	E, Q
			CANTRELL OIL CO	098397	2002 W BUSINESS 83, MERCEDES	GASOLINE	3/21/1991	2	2A	E, Q
			CANTRELL OIL CO	107833	131 NORTH BLVD, DONNA	GASOLINE	2/24/1994	2	2A	E, Q
			CANTRELL OIL CO	108491	611 HOOKS AVE, DONNA	GASOLINE	8/12/1994	2	4	E, Q
			CHIQUITA BRANS INTERNATIONAL	104115	220 N OHIO, MERCEDES	GASOLINE	8/4/1992	2	4	E, Q
			CITY OF MCALLEN	100027	1501 W PECAN, MCALLEN	GASOLINE	9/3/1991	2	2A	E, Q
			CITY OF MCALLEN	103649	200 S MAIN ST, MCALLEN	GASOLINE, DIESEL	6/16/1992	2	4	E, Q
		*	CITY OF MERCEDES	112177	101 N OHIO, MERCEDES	GASOLINE	3/12/1997	2	2A	E, Q
			COASTAL MART INC	115287	720 S 10TH ST, MCALLEN	GASOLINE	8/1/2001	1B	1A	E, Q
			COASTAL MART INC	115321	1523 N CONWAY AVE, MISSION	GASOLINE	8/16/2001	2	2A	E, Q
		*	COASTAL MART INC	115410	4820 S 23RD ST, MCALLEN	GASOLINE	8/16/2001	1B	1A	E, Q
		*	COASTAL MART INC	115411	721 N CLOSNER BLVD, EDINBURG	GASOLINE	8/15/2001	1B	1A	E, Q
		*	COASTAL MART INC	115446	900 HOOKS AVE, DONNA	GASOLINE	8/1/2001	2	2A	E, Q
			DISCOUNT OILS LUBES&FUELS INC	097737	12 N BIRCH, PHARR	GASOLINE	12/24/1990	1B	1A	E, Q
			DONNA IRRIGATION DISTRICT	110115	FM 1423, DONNA FM 1423, DONNA	GASOLINE	11/22/1995	2	4	E, Q
			EDINBURG AUTO TRUCK STOP	093623	HWY 281, EDINBURG HWY 281, EDINBURG	GASOLINE	9/12/1989	2	4	E, Q
			EL PASO CORP	098396	801 N CLOSNER, EDINBURG	GASOLINE	3/27/1991	2	4	E, Q
			EL PASO CORP ERD	092509	901 HWY 83, WESLACO	GASOLINE	1/24/1989	2	4	E, Q
			EL PASO CORP ERD	093494	1225 N 23RD ST, MCALLEN	GASOLINE	7/18/1989	2	4	E, Q
			EL PASO CORP ERD	093613	311 S CONWAY, MISSION	GASOLINE	7/24/1989	2	4	E, Q
			EL PASO CORP ERD	093614	401 E COMA AVE, HIDALGO	GASOLINE	7/24/1989	2	4	E, Q
			EL PASO CORP ERD	098401	1445 W HWY 83, WESLACO	GASOLINE	4/4/1991	2	2A	E, Q
			EL PASO CORP ERD	098458	421 S 23RD ST, MCALLEN	GASOLINE	4/4/1991	2	4	E, Q
			EL PASO CORP ERD	098472	200 E HWY 83, MCALLEN	GASOLINE	4/4/1991	2	2A	E, Q
			EL PASO CORPORATION	098443	100 W HWY 83, SAN JUAN	GASOLINE	4/4/1991	2	2A	E, Q
			ERNESTO NAVEJA	115176	FM 1015, PROGRESSO FM 1015, PROGRESSO	GASOLINE, DIESEL	3/2/2001	2	2A	E, Q
			ESTATE OF RAUL RIOS	102532	202 N CLOSNER, EDINBURG	GASOLINE	8/28/1991	2	6	E, Q
			FFP OPERATING PARTNERS	095410	4600 S 23RD ST, MCALLEN	GASOLINE	5/7/1990	2	6	E, Q
			FFP OPERATING PARTNERS	109076	2257 PECAN, MCALLEN	GASOLINE	2/17/1995	2	2A	E, Q
			FFP OPERATING PARTNERS	112123	621 N CLOSNER, EDINBURG	GASOLINE	1/31/1997	2	2A	E, Q
			FFP OPERATING PARTNERS	112124	1029 W HWY 83, ALAMO	GASOLINE	2/1/1997	2	2A	E, Q
			FFP OPERATING PARTNERS	112142	1901 LISSNER AVE, DONNA	GASOLINE	10/18/1995	2	4	E, Q
			FFP OPERATING PARTNERS	112988	2133 HWY 281, HIDALGO	GASOLINE	2/27/1998	2	6	E, Q
			FFP OPERATING PARTNERS	114691	1525 N TEXAS BLVD, WESLACO	GASOLINE	7/26/1999	2	2A	E, Q
			FIDEL PEREZ	110156	201 N CLOSNER, EDINBURG	DIESEL	12/1/1995	2	2A	E, Q
			FINEK LLP	110157	2401 S JACKSON RD STE 56, PHARR	GASOLINE	10/30/1995	2	2A	E, Q
			GARCIA OSCAR	091610	530 S BRIDGE ST, WESLACO	GASOLINE	1/11/1988	2	2A	E, Q
			H & H FOODS CO	113588	EXPWY 83, MERCEDES EXPWY 83, MERCEDES	GASOLINE	11/5/1998	2	6	E, Q
			HERMAN SKLOSS	110258	5200 N 26TH ST, MCALLEN	UNKNOWN	4/9/1996	2	2A	E, Q
			HICKS OIL & BUTANE CO	107420	HWY 281, PROGRESSO HWY 281, PROGRESSO	GASOLINE	11/9/1993	2	4	E, Q
			HIDALGO CITY INVESTMENT	095948	1301 N 23RD ST, MCALLEN	GASOLINE	6/22/1990	2	4	E, Q

TABLE 1
GROUNDWATER CONTAMINATION CASE DESCRIPTIONS BY COUNTY
TEXAS NATURAL RESOURCE CONSERVATION COMMISSION

COUNTY	DIVISION	NEW CASES	FILE NAME	FILE NUMBER	LOCATION	CONTAMINATION DESCRIPTION	DATE	ENFORCEMENT STATUS	DATA QUALITY	SECTION 5.2367
HIDALGO	RMD/PST									
			HOLLON OIL CO	111983	N I9 RD, SAN JUAN N I RD, SAN JUAN	UNKNOWN	8/5/1996	2	2A	E.Q
			HOP N SHOP MARKETS	112748	401 S 10TH ST, MCALLEN	GASOLINE	11/5/1997	2	6	E.Q
			INTER NATIONAL BANK OF MCALLEN	093587	1700 S 10TH ST, MCALLEN	GASOLINE	8/28/1989	2	2A	E.Q
			J & E OIL CO	112671	S HWY 281, PHARR S HWY 281, PHARR	GASOLINE	9/26/1997	2	2A	E.Q
			J & E OIL CO	112673	300 E HWY 107, ELSA	GASOLINE	9/26/1997	2	2A	E.Q
			J & E OIL CO	112674	4200 S 23RD ST, MCALLEN	GASOLINE	9/26/1997	2	2A	E.Q
			J & E OIL CO	112675	3501 S SUGAR RD, EDINBURG	GASOLINE	9/26/1997	2	2A	E.Q
			J & E OIL CO INC	098759	2504 N BRIDGE, WESLACO	GASOLINE	4/26/1991	2	6	E.Q
			J & E OIL INC	097454	6001 N 23RD ST, MCALLEN	GASOLINE	12/7/1990	2	2A	E.Q
			J & E OIL INC	104405	HWY 83, LA JOYA HWY 83, LA JOYA	GASOLINE	9/9/1992	2	6	E.Q
			JOE VERA	103671	411 N CAGE, PHARR	GASOLINE	6/30/1992	2	2A	E.Q
			JONES R W	093943	HWY 281, RELAMPAGO HWY 281, RELAMPAGO	GASOLINE	11/14/1989	2	6	E.Q
			JOSE A CERDA	108604	W GLASSCOCK, MISSION W GLASSCOCK, MISSION	GASOLINE	8/9/1994	1B	1A	E.Q
			JOSEPH PHILLIPS	111157	18 MI W EXPWY 83, LA JOYA EXPWY 83, LA JOYA	GASOLINE	6/11/1996	2	4	E.Q
			JOSEPH PHILLIPS	111160	1001 W 2ND ST, MERCEDES	GASOLINE	6/11/1996	2	2A	E.Q
			JOSEPH PHILLIPS	111166	LEO, LA JOYA HWY 83, LA JOYA	GASOLINE	6/11/1996	2	4	E.Q
			JOSHUA INVESTMENTS	103058	1020 E UNIVERSITY, EDINBURG	GASOLINE	4/23/1992	2	2A	E.Q
			JOSIE MONTES	103228	FM 1015, WESLACO FM 1015, WESLACO	GASOLINE	5/27/1992	2	2A	E.Q
			KLINCK GLOBE WALGREENS	099386	901 S 10TH ST, MCALLEN	GASOLINE	7/2/1991	2	2A	E.Q
			KNAPP SHERRILL CO	102004	307 S 12TH ST, DONNA	GASOLINE	11/15/1991	2	4	E.Q
			LA LOMITA INC	114947	INSPECTION RD, MISSION INSPIRATION RD, MISSION	GASOLINE	4/12/2000	2	2A	E.Q
			LARRY CADENA 956 290 9131	111723	2002 W HWY 83, MERCEDES	GASOLINE	10/8/1996	2	2A	E.Q
			LINK INVESTMENTS LTD	110777	109 W HWY 83, MCALLEN	GASOLINE	3/21/1996	2	2A	E.Q
			MAIN INTERNATIONAL INC	115172	6000 N 10TH ST, MCALLEN	GASOLINE	1/12/2001	1B	1A	E.Q
			MARK TORRES	103454	401 W 6TH, WESLACO	GASOLINE	7/15/1992	2	2A	E.Q
			MARK V RICHARDS	099816	1516 BEECH AVE, MCALLEN	DIESEL	8/8/1991	2	6	E.Q
			MERCEDES METRO INVESTMENT INC	100544	502 2ND ST, MERCEDES	GASOLINE, DIESEL	10/17/1991	2	4	E.Q
			MS S F ALLEN	114116	N FM 1015, MONTE ALTO N FM 1015, MONTE ALTO	GASOLINE	1/6/1999	2	2A	E.Q
			PHILLIPS PROPERTIES INC	110284	324 BRIDGE ST, HIDALGO	GASOLINE	1/10/1996	2	2A	E.Q
			PHILLIPS PROPERTIES INC	110888	1001 W HWY 83, MCALLEN	GASOLINE	4/17/1996	2	4	E.Q
			PSJA ISD	113151	903 N I RD, SAN JUAN	GASOLINE	4/30/1998	2	2A	E.Q
			RAMIREZ RUDY	106644	2121 N 10TH, MCALLEN	GASOLINE	5/17/1993	2	2A	E.Q
			RICKY IVEY	097344	724 N TEXAS, WESLACO	GASOLINE	11/26/1990	2	2A	E.Q
			RUDOLFO GARZA	113589	261 N TEXAS, MERCEDES	GASOLINE	11/5/1998	2	2A	E.Q
			SAL MON ENTERPRISES INC	115600	MILE 2 EAST, MERCEDES	UNKNOWN	10/11/2002	1B	1A	E.Q
			SAM BARNETT	113167	1901 S CLOSNER, EDINBURG	GASOLINE	5/15/1998	2	2A	E.Q
			SSP PARTNERS	096989	1816 S 10TH ST, MCALLEN	GASOLINE	10/18/1990	2	4	E.Q
			SSP PARTNERS	099547	721 N MCCOLL, MCALLEN	GASOLINE	7/3/1991	2	4	E.Q
			SSP PARTNERS	102906	2800 A N 10TH ST, MCALLEN	GASOLINE	6/28/1991	2	2A	E.Q
			SSP PARTNERS	107223	602 N 1ST ST, HARLINGEN	GASOLINE	9/14/1993	2	2A	E.Q
			SSP PARTNERS	110615	904 A N TEXAS BLVD, WESLACO	UNKNOWN	1/25/1996	2	2A	E.Q
			SSP PARTNERS	110619	725 S TEXAS BLVD, WESLACO	GASOLINE	3/26/1996	2	2A	E.Q
			SSP PARTNERS	110622	1101 N CAGE, PHARR	UNKNOWN	12/21/1995	2	4	E.Q
			SSP PARTNERS	110625	909 N BRYAN RD, MISSION	GASOLINE	3/26/1996	2	2A	E.Q
			SSP PARTNERS	110626	1622 N 23RD ST, MCALLEN	UNKNOWN	12/21/1995	2	6	E.Q
			SSP PARTNERS	110883	602 N 2ND, MERCEDES	GASOLINE	4/1/1996	2	4	E.Q
			SSP PARTNERS	110886	720 N BICENTENNIAL, MCALLEN	GASOLINE	4/1/1996	2	4	E.Q
			SSP PARTNERS	113071	1601 N 10TH ST, MCALLEN	GASOLINE	3/27/1998	1B	1A	E.Q
			STAR OPERATORS INC	098334	1701 S 10TH ST, MCALLEN	GASOLINE	3/22/1991	2	4	E.Q
			STORES INC	113110	1417 CONWAY, MISSION	GASOLINE	4/14/1998	2	2A	E.Q
			TMCS INC	107437	1901 N 10TH, MCALLEN	GASOLINE	11/4/1993	2	2A	E.Q
			TMCS INC	108852	FM 495, PALMVIEW FM 495, MISSION	GASOLINE	9/13/1994	2	2A	E.Q
			TMCS INC	109427	1520 S WARE RD, MCALLEN	GASOLINE	5/1/1995	2	2A	E.Q
			TMCS INC	111159	SUGAR RD, PHARR SUGAR RD, PHARR	GASOLINE	6/11/1996	2	6	E.Q
			TMCS INC	111165	809 N CAGE, PHARR	GASOLINE	6/11/1996	2	2A	E.Q
			TMCS INC	115076	3621 W MONTE CRISTO, EDINBURG	GASOLINE	8/18/2000	2	2A	E.Q

TABLE 1
GROUNDWATER CONTAMINATION CASE DESCRIPTIONS BY COUNTY
TEXAS NATURAL RESOURCE CONSERVATION COMMISSION

COUNTY	DIVISION	NEW CASES	FILE NAME	FILE NUMBER	LOCATION	CONTAMINATION DESCRIPTION	DATE	ENFORCEMENT STATUS	DATA QUALITY	SECTION 5.236?
HIDALGO										
	RMD/PST	*	TMCS INC	115364	FM 1924, PALMHURST	GASOLINE	2/9/2001	1B	1A	E,Q
		*	TMCS INC	115413	801 S CAGE BLVD, PHARR	UNKNOWN	2/9/2001	1B	1A	E,Q
		*	TMCS INC	115528	100 W NOLANA LOOP, PHARR	GASOLINE	2/9/2001	1B	1A	E,Q
			U SERVE ENTERPRISES INC	112518	1601 W PECAN, MCALLEN	GASOLINE	8/7/1997	2	2A	E,Q
			US IMMIGRATION& NATURALIZATION	107159	2301 S MAIN, MCALLEN	GASOLINE	8/24/1993	2	4	E,Q
			VALLEY SHAMROCK	111901	2220 E HWY 83, MISSION	GASOLINE	11/13/1996	2	4	E,Q
			VALLEY SHAMROCK INC	109395	800 S 10TH ST, MCALLEN	GASOLINE	3/20/1995	2	2A	E,Q
			VALLEY SHAMROCK INC	111904	601 E HWY 83, ALAMO	GASOLINE	11/8/1996	2	2A	E,Q
			VALLEY SHAMROCK INC	115109	7144 N 23RD ST, MCALLEN	GASOLINE	10/16/2000	1B	1A	E,Q
		*	VALLEY SHAMROCK INC	115206	2004 E GRIFFIN PKWY, MISSION	GASOLINE	12/21/2000	1B	1A	E,Q
			VICTORS CONVENIENCE STORE	112484	1901 N I RD, PHARR	GASOLINE	7/22/1997	2	2A	E,Q
			VISTA INDUSTRIES INC	105829	800 S CAGE, PHARR	GASOLINE	3/8/1993	2	2A	E,Q
			WALKER OIL CO	112869	505 E SCHUNIOR, EDINBURG	GASOLINE	1/7/1998	2	2A	E,Q
	RMD/SC		MUNOZ BORROW PITS	FILED BY SITE NAME	1/4 MILE SOUTH OF HWY.83 ON FM 1016	A-BHC, B-BHC, 4-4 DDD, 4-4 DDE, 4-4 DDT, DIELDRIN	4/30/1990	5B, 2B,1B	5D&E	E,Q,V 1,2,3
	RMD/SSDAT		FORMER PESTICIDE MIXING PLANT		602 HOLLAND AVENUE, MISSION, TEXAS					
	RMD/VC		ANGLO IRON AND METAL COMPANY - MCALLEN	0196	2 SOUTH 21ST STREET, MCALLEN	TPH, TOTAL METALS, PCB	3/7/1996	0	5	E
			ANGLO IRON AND METAL COMPANY - SAN JUAN 1	0195	426 WYOMING STREET, SAN JUAN	TPH, TOTAL METALS, LEAD, PCB	3/7/1996	0	4	E
			ANGLO IRON AND METAL COMPANY - SAN JUAN 2	0194	426 WYOMING STREET, SAN JUAN	TPH, TOTAL METALS, LEAD, PCB	3/7/1996	0	4	E
			ANGLO METAL INC - SAN JUAN EAST	1356	426 WYOMING DRIVE	METALS, PCBS	6/5/2001	0	4	E
			CLARK KNAPP MOTOR COMPANY	1107	801 WEST BUSINESS 83, MCALLEN	TPH, METALS	12/27/1999	0	6C	E
			DOSI DONUTS	1075	602 SOUTH TEXAS BOULEVARD, WESLACO	BTEX, TPH, VOCS	10/26/1999	0	2A	E
			KNAPP-SHERRILL DONNA - ELSA SITE I	0361	401 FANNIN, ELSA	METALS, TPH	9/29/1996	0	2	E
			RECYCLING INDUSTRIES - SAN JUAN	0868	426 WYOMING STREET, SAN JUAN	METALS, TPH	11/13/1998	0	4	E
			WESLACO AVIATION	0577	1909 JOE STEPHENS ROAD, WESLACO	PESTICIDES, TPH	7/28/1997	0	2	E
	WPD/MSW		REPUBLIC / C&T LANDFILL OF EDINBURG	MSW00151	S SIDE OF FM 1017, 4.0 MI W OF INT US 281 AND FM 1017, NW OF EDINBURG	MW-4, 8, 14: TRACE VOCS (METHYLENE CHLORIDE; CIS-1,2-DICHLOROETHYLENE; TRICHLOROETHYLENE)	2/13/1995	2B	4,5	E,Q,V2
HILL										
	RMD/PST		CITY OF HILLSBORO	114618	129 E FRANKLIN ST, HILLSBORO		6/3/1999	1B	1A	E,Q
			COLLINS HITCHIN POST	114213	FM 933, WHITNEY FM 933, WHITNEY	GASOLINE	1/11/1999	2	6	E,Q
			DURAN HOLDINGS LTD	102484	HWY 56, WHITNEY HWY 56, WHITNEY	GASOLINE	4/1/1992	1B	1A	E,Q
			MS SANDRA OLIVER	113705	HWY 22, WHITNEY HWY 22, WHITNEY	GASOLINE	12/1/1998	2	2A	E,Q
HOCKLEY										
	RMD/PST		C B CANON	110101	911 S SLAUGHTER, SUNDOWN	GASOLINE	11/27/1995	5B	2A	E,Q
			CITIZENS BANK	110245	700 S COLLEGE, LEVELLAND	GASOLINE	12/29/1995	2	4	E,Q
			G & C CONTRACTING	107270	501 N COLLEGE, LEVELLAND	GASOLINE	9/14/1993	2	4	E,Q
			HOMER JOHNSON OIL CO	094303	HWY 114, SMYER HWY 114, SMYER	GASOLINE	12/4/1989	2	6	E,Q
			HORKEY OIL CO	109042	6431 US HWY 84, ANTON	GASOLINE, DIESEL	1/16/1995	2	4	E,Q
			J KELLY PARTNERSHIP	107886	701 COLLEGE AVE, LEVELLAND	GASOLINE	2/23/1994	2	4	E,Q
			MCCLAIN OIL INC	111877	1210 AVE H, LEVELLAND	GASOLINE	11/5/1996	2	2A	E,Q

TABLE 1
GROUNDWATER CONTAMINATION CASE DESCRIPTIONS BY COUNTY
TEXAS NATURAL RESOURCE CONSERVATION COMMISSION

COUNTY	DIVISION	NEW CASES	FILE NAME	FILE NUMBER	LOCATION	CONTAMINATION DESCRIPTION	DATE	ENFORCEMENT STATUS	DATA QUALITY	SECTION 5.236?
HOCKLEY										
	RMD/PST		PALMER BROTHERS	098293	300 COLLEGE AVE, LEVELLAND	GASOLINE	3/14/1991	2	4	E,Q
			PETRO PRODUCTS CORP	100742	301 COLLEGE AVE, LEVELLAND	GASOLINE	10/23/1991	2	2A	E,Q
			PETRO PRODUCTS CORP	112734	701 COLLEGE AVE, LEVELLAND	GASOLINE	10/29/1997	2	2A	E,Q
			RIP GRIFFIN TRUCK SER CTR INC	099733	HWY 62-82, ROPESVILLE HWY 62 82, ROPESVILLE	GASOLINE	7/31/1991	2	4	E,Q
			SHANE HARVEY	114738	508 W RICHARDSON, SUNDOWN		8/27/1999	2	6	E,Q
			SOUTH PLAINS BANK	110041	600 S COLLEGE, LEVELLAND	GASOLINE	10/24/1995	2	4	E,Q
			SOUTH PLAINS COLLEGE	094001	1401 COLLEGE, LEVELLAND	GASOLINE	11/7/1989	2	2A	E,Q
			SOUTHWEST EVANS CORP	099544	501 COLLEGE, LEVELLAND	GASOLINE	7/10/1991	2	4	E,Q
			TOWN & COUNTRY FOOD STORES INC	114035	101 N COLLEGE AVE, LEVELLAND	GASOLINE, DIESEL	1/6/1999	2	2A	E,Q
			UNITED COTTON GROWERS	095282	HWY 385, LEVELLAND HWY 385, LEVELLAND	GASOLINE	3/29/1990	2	4	E,Q
			W & T TANK TRUCKS	101149	N SLAUGHTER AVE, SUNDOWN N SLAUGHTER AVE, SUNDOWN	DIESEL	12/5/1991	2	2A	E,Q
			WESTERN MARKETING INC	103894	212 COLLEGE AVE, LEVELLAND	DIESEL	7/15/1992	2	4	E,Q
	RMD/SC		STATE ROAD 114 GROUNDWATER PLUME	FILED BY SITE NAME	HWY 114, APPROXIMATELY 2 MILES WEST OF LEVELLAND	BENZENE; VANADIUM; BARIUM; 1,2 DICHLOROETHANE	4/17/1991	5A, 4B, 3D, 3 2B&D, 1D		E,Q,V 1,2,3
	RMD/VC		MOTOR FUELS CORPORATION	0861	1 MILE WEST OF LEVELLAND/SH 114, LEVELLAND	TPH, HYDROCARBONS	11/6/1998	0	0	E
	WSD/PDW		CITY OF ANTON	G1100001G	7-W 9TH & IGOE	TETRACHLOROETHENE	9/24/2002	2D	6C	E,Q,V,2
HOOD										
	RMD/PST		DURHAM OVERSTREET TRUST	111242	840 E HWY 377, GRANBURY	GASOLINE	7/12/1996	2	2A	E,Q
			GRANBURY MARINA INC	112307	630 E PEARL, GRANBURY	UNKNOWN	5/9/1997	2	2A	E,Q
			KWIK GAS INC	098232	S HWY 144, GRANBURY S HWY 144, GRANBURY	GASOLINE	2/25/1991	5B	2A	E,Q
			LAMBERT OIL CO	113162	HWY 377, GRANBURY HWY 377, GRANBURY	GASOLINE	5/15/1998	2	2A	E,Q
			MOTIVA ENTERPRISES	115030	1001 S MORGAN, GRANBURY	GASOLINE	5/26/2000	2	6	E,Q
			MINHAZ HOODA	115133	9411 E HWY 377, CRESSON	GASOLINE	1/9/2001	1B	1A	E,Q
			MURPHY OIL USA INC	114827	801 E HWY 377, GRANBURY	GASOLINE	12/15/1999	2	6	E,Q
			STATE LEAD PERFORMING	091444	HWY 377, GRANBURY HWY 377, GRANBURY	GASOLINE	8/31/1987	5B	2A	E,Q
HOPKINS										
	RMD/CA		NORDSTROM VALVES INC	30504	1511 JEFFERSON ST SULPHUR SPRINGS 75482	CHLORINATED SOLVENTS/PETROLEUM CONSTITUTE	12/1/1988	1A	2A	EQV12
	RMD/PST		C ASKIN D THERWHANGER ET UX	114201	1201 E LOOP 301, SULPHUR SPRINGS	GASOLINE, DIESEL	1/7/1999	2	2A	E,Q
			DANIEL OIL CO	094960	1 30 EAST & HWY 67, CUMBY IH 30, CUMBY	GASOLINE	2/15/1990	2	6	E,Q
			E Z MART STORES INC	106422	732 MAIN ST, SULPHUR SPRINGS	GASOLINE, DIESEL	3/15/1993	2	2A	E,Q
			EXXONMOBIL	096836	1234 BROADWAY, SULPHUR SPRINGS	GASOLINE	7/21/1990	2	6	E,Q
			FFP OPERATING PARTNERS	100450	845 W MAIN, SULPHUR SPRINGS	GASOLINE, DIESEL	8/2/1988	2	4	E,Q
			FIRESTONE	114202	1230 SHANNON RD, SULPHUR SPRINGS	GASOLINE	1/7/1999	2	2A	E,Q
			FRANK WRIGHT	102159	151 E INDUSTRIAL, SULPHUR SPRINGS	GASOLINE	1/31/1992	2	2A	E,Q
			GENICO DISTRIBUTORS	112063	1187 S BROADWAY, SULPHUR SPRINGS	GASOLINE	12/11/1996	2	2A	E,Q
			INDEPENDENT BUYERS ASSN	114151	408 CHURCH ST, SULPHUR SPRINGS	GASOLINE, DIESEL	1/7/1999	2	6	E,Q
			J W HERRIAGE	102620	316 MAIN ST, SULPHUR SPRINGS	GASOLINE	4/10/1992	1B	1A	E,Q
			KAY ALLISON	101415	405 MAIN ST, SULPHUR SPRINGS	GASOLINE	1/3/1992	2	2A	E,Q

TABLE 1
GROUNDWATER CONTAMINATION CASE DESCRIPTIONS BY COUNTY
TEXAS NATURAL RESOURCE CONSERVATION COMMISSION

COUNTY	DIVISION	NEW CASES	FILE NAME	FILE NUMBER	LOCATION	CONTAMINATION DESCRIPTION	DATE	ENFORCEMENT STATUS	DATA QUALITY	SECTION 5.236?
HOPKINS										
RMD/PST										
			LARRY SCHWEBKE	114256	316 MAIN ST, SULPHUR SPRINGS		1/8/1999	1B	1A	E,Q
			MICHAEL BARRETT	114269	427 W INDUSTRIAL, SULPHUR SPRINGS	GASOLINE, DIESEL	1/11/1999	2	2A	E,Q
			PEPSI COLA	112931	117 W 1ST, COMO	DIESEL	12/18/1997	2	2A	E,Q
			POGUE OIL CO	095288	426 W MAIN, SULPHUR SPRINGS	GASOLINE	3/22/1990	1B	6	E,Q
		*	RHONDA SHING YOUNG	114653	649 GILMER ST, SULPHUR SPRINGS	GASOLINE	6/24/1999	2	2A	E,Q
		*	SWATSELL INC	115476	430 W INDUSTRIAL DR, SULPHUR SPRINGS	UNKNOWN	6/21/2002	1B	1A	E,Q
			TEXAS DEPT OF PUBLIC SAFETY	097780	1701 E SHANNON RD, SULPHUR SPRINGS	GASOLINE	1/2/1991	2	6	E,Q
			TXDOT	099801	1141 MAIN ST, SULPHUR SPRINGS	UNKNOWN	8/8/1991	1B	1A	E,Q
			WALKER HARRY OIL CO	103022	1201 S BROADWAY, SULPHUR SPRINGS	GASOLINE, DIESEL	5/7/1992	2	2A	E,Q
			WALKER HARRY OIL CO	114271	633 1/2 CHURCH ST, SULPHUR SPRINGS	GASOLINE	1/11/1999	2	6	E,Q
			WALKER HARRY OIL CO	114272	HWY 67, SULPHUR SPRINGS HWY 67, SULPHUR SPRINGS	GASOLINE, DIESEL	1/8/1999	1B	1A	E,Q
			WALKER HARRY OIL CO	114274	HWY 19, SULPHUR SPRINGS HWY 19, SULPHUR SPRINGS	GASOLINE	1/8/1999	2	2A	E,Q
			WASTE MANAGEMENT DALLAS E	100105	1129 INDUSTRIAL BLVD, SULPHUR SPRINGS	DIESEL	9/5/1991	1B	1A	E,Q
RMD/VCBSA										
			CANNON CRAFT COMPANY	G011	109 MIDDLE STREET, SULPHUR SPRINGS	VOCS, CHLORINATED SOLVENTS	6/11/1998	0	2A	E
HOUSTON										
RMD/CA										
			EXXON COMPANY USA	38873	8700 NORTH FWY HOUSTON 77037	TPH, BETX	6/1/1990	0A	4	E
			TEXAS DEPT OF CRIMINAL JUSTICE	70070	HIGHWAY 230 LOVELADY 75851	HERBICIDES, PESTICIDES	9/18/2000	1B	2A	E,Q
RMD/PST										
			EAST TEXAS MEDICAL CENTER RHCS	114605	200 N 4TH, CROCKETT	GASOLINE	8/16/1999	2	2A	E,Q
			JAWAD HUSSAIN	114449	10333 MARKET ST, JACINTO CITY		2/22/1999	2	2A	E,Q
			LACEY HOLLIS INC	092840	301 S 4TH, CROCKETT	GASOLINE	4/8/1989	1B	1A	E,Q
			LOVELADY STATE BANK	103709	FM 1280, LOVELADY FM 1280, LOVELADY	GASOLINE	6/25/1992	1B	1A	E,Q
			OKAY FOOD STORES	099084	921 S 4TH ST, CROCKETT	GASOLINE, DIESEL	5/15/1991	2	2A	E,Q
			RAJAH F HUFF	112831	HWY 287, GRAPELAND HWY 287, GRAPELAND	GASOLINE	12/11/1997	2	2A	E,Q
			STREETMAN FAMILY LIMITED PART	114550	321 S MARKET, GRAPELAND	GASOLINE	4/15/1999	2	2A	E,Q
			TEXAS DEPT CRIMINAL JUSTICE	101030	FM 230, LOVELADY FM 230, LOVELADY	GASOLINE, DIESEL	12/2/1991	2	2A	E,Q
RMD/SC										
			MCBAY OIL & GAS	FILED BY SITE NAME	3 MILES NW OF GRAPELAND ON FM 1272	ANTIMONY, ARSENIC, THALLIUM	1/18/2000	5B, 3B, 2B, 1B	2B	E,Q,V2,3
HOWARD										
ENF										
			FINA PIPELINE CO.	52083	HWY 80 EAST OF COAHOMA	BTEX, HYDROCARBONS	12/31/1977	3B	2B	E,Q,V 1,2,3 Y
RMD/CA										
			ALON USA LP (FMR FINA OIL & CHEMICAL CO)	30083	REFINERY RD BIG SPRING 79720	HYDROCARBONS, BENZENE	11/18/1986	3B	6A	E
			FINA OIL & CHEMICAL CO	30083	BIG SPRING 79720	AS, VOC, BTEX	7/1/1992	3	5	E,Q,V 1,2,3
			FINA PIPELINE CO	52083	I-20 COAHOMA	GASOLINE	1/1/1978	3B	2A	EQV123
RMD/PST										
			7 ELEVEN INC	101043	401 BIRDWELL LN, BIG SPRING	GASOLINE	11/11/1991	2	6	E,Q
			7 ELEVEN INC	106970	300 OWENS ST, BIG SPRING	GASOLINE	7/22/1993	2	4	E,Q
			ACKERLY OIL CO FRMER TRIO FUEL	111531	610 E 4TH, BIG SPRING	GASOLINE	8/22/1996	2	4	E,Q
			BIG SPRING FUELS	097733	1106 N LAMÉSA HWY, BIG SPRING	GASOLINE	11/14/1990	5B	1A	E,Q

TABLE 1
GROUNDWATER CONTAMINATION CASE DESCRIPTIONS BY COUNTY
TEXAS NATURAL RESOURCE CONSERVATION COMMISSION

COUNTY	DIVISION	NEW CASES	FILE NAME	FILE NUMBER	LOCATION	CONTAMINATION DESCRIPTION	DATE	ENFORCEMENT STATUS	DATA QUALITY	SECTION 5.236?
HOWARD	RMD/PST		C X TRANSPORTATION	110700	I 20 EAST AT MIDWAY, BIG SPRING IH 20, BIG SPRING	UNKNOWN	4/9/1996	2 2A	E,Q	
			CITY OF BIG SPRING	104221	911 E 2ND ST, BIG SPRING	GASOLINE	5/15/1996	2 6	E,Q	
			CITY OF BIG SPRING	112269	AIRPARK, BIG SPRING AIRPARK, BIG SPRING	GASOLINE, AV-GAS	4/25/1997	1B 1A	E,Q	
			G B HARDING	103866	214 N 1ST ST, COAHOMA	WASTE OIL, GASOLINE, DIESEL	7/14/1992	5B 1A	E,Q	
			H W WRIGHT	095250	1604 E 4TH ST, BIG SPRING	GASOLINE	2/26/1990	2 2A	E,Q	
			JESS BAILEY	094396	605 E 2ND ST, BIG SPRING	GASOLINE	12/20/1989	1B 1A	E,Q	
			LLOYD ROBINSON	111525	HWY 846, KNOTT HWY 846, KNOTT	UNKNOWN	10/23/1996	5B 2A	E,Q	
			LUTHER COUNTRY STORE	112428	FM 846, BIG SPRING FM 846, BIG SPRING	GASOLINE	6/30/1997	2 2A	E,Q	
			PARKS FUEL INC	098674	303 E 1ST ST, BIG SPRING	GASOLINE	4/17/1991	2 2A	E,Q	
			REGAL OIL	113906	400 S GREGG ST, BIG SPRING	GASOLINE, DIESEL	1/5/1999	2 2A	E,Q	
			REGAL OIL INC	107202	2501 S GREGG, BIG SPRING	GASOLINE	8/30/1993	2 6	E,Q	
			RIP GRIFFIN TRUCK SER CTR INC	111380	HWY 87, BIG SPRING IH 20, BIG SPRING	UNKNOWN	7/17/1996	2 4	E,Q	
			SOUTHWEST CONVENIENT STORE	105998	800 S GREGG, BIG SPRING	GASOLINE	11/5/1992	2 4	E,Q	
			STATE LEAD PERFORMING	113903	3RD & BIRDWELL, BIG SPRING 3RD & BIRDWELL, BIG SPRING	GASOLINE	12/15/1998	5B 1A	E,Q	
			TOWN & COUNTRY FOOD STORES	114301	101 E BROADWAY, COAHOMA	GASOLINE	1/8/1999	2 2A	E,Q	
			UNION PACIFIC RAILROAD	093578	1ST, BIG SPRING 1ST, BIG SPRING	UNKNOWN	6/26/1989	2 2A	E,Q	
	TAD/WQPAS		TDA PESTICIDE SURVEY		KNOTT AREA #1: 13 WELLS IN HOWARD COUNTY (28-35-805, 806, 807, 808, 811, 812, 818, 819, 903, 904, & 907; 28-43-204 & 301)	ARSENIC	4/6/1988	2D 1	E,Q,V2	
			TDA PESTICIDE SURVEY	2835906	WELL NO. 28-35-906 (SAMPLE REP 1) "HOWARD 9"	BROMACIL, ARSENIC	4/20/1988	2D 1	V2.3	
HUNT	RMD/CA		RAYTHEON CO (E-SYSTEMS INC)	30449	MAJORS FIELD GREENVILLE 75401	BTEX, TCE	9/13/1988	3A 3.4.5	E,Q,V,2.3	
	RMD/PST		CIRCLE K BANKRUPTCY	097778	6502 WESLEY ST, GREENVILLE	GASOLINE	1/14/1991	2 2A	E,Q	
			ENVIRONMENTAL IMPACT	115264	401 KATY ST, LONE OAK		10/15/2001	5B 1A	E,Q	
			KENNETH KIDD	109314	HWY 35, LAKE TAWAKONI HWY 35, LAKE TAWAKONI	GASOLINE	3/28/1995	5B 2A	E,Q	
			NORTHEAST TEXAS TRAVEL CENTER	110793	5103 IH 30, GREENVILLE	UNKNOWN	4/16/1996	2 2A	E,Q	
			ONE STOP FOOD STORES	111666	444 S HWY 34, QUINLAN	GASOLINE, DIESEL	9/25/1996	2 2A	E,Q	
			PROVIDENT BANK	105812	201 W MAIN, QUINLAN	GASOLINE	1/12/1992	2 2A	E,Q	
			ROBINSON BARRY	092059	3005 A JOE RAMSEY, GREENVILLE	GASOLINE	6/1/1988	2 6	E,Q	
			TAWAKONI MARINA	112565	2201 E RABBIT COVE RD, WEST TAWAKONI	GASOLINE	8/25/1997	2 2A	E,Q	
	RMD/VC		LIQUID PAPER FACILITY	0253	1001 ED RUTHERFORD ROAD, GREENVILLE	CHLORINATED SOLVENTS	5/14/1996	0 5	E	
			SHERWOOD MEDICAL	0592	400 MAPLE STREET, COMMERCE	TPH, VOCS	8/13/1997	0 2A	E	
			TERRA INDUSTRIES CELESTE FACILITY	1469	SWC FIRST STREET AND HIGHWAY 69, CELESTE	PESTICIDES, NITRATES	5/13/2002	0 2	E	
			WALKER MCDONALD MANUFACTURING, INC.	0245	7101 INTERSTATE HIGHWAY 30, GREENVILLE	METALS, VOCS	4/29/1996	0 4	E	
HUTCHINSON	RMD/CA		AGRIUM US INC	30770	FM 1551 BORGER 79007	ARSENIC	3/22/1993	3B 5	EQV1	
			CHEVRON PHILLIPS CHEMICAL COMPANY LP (PHILTEX-RYTON PLANT)	30131	SPUR 119 N BORGER 78007	HYDROCARBONS, SULFOLANE, 1,4-DICHLOROBENZENE	10/24/1989	1 2A	E,V,2	
			DOWELL SCHLUMBERGER INC	33597	424 LOCUST ST BORGER 79007	TPH, VOCS	11/9/1988	3B 2A	EQV2	
			PHILLIPS 66 CO	30111	HIGHWAY SPUR 119 N BORGER 79008	ORGANICS	8/11/1977	3A 5	EQ	

TABLE 1
GROUNDWATER CONTAMINATION CASE DESCRIPTIONS BY COUNTY
TEXAS NATURAL RESOURCE CONSERVATION COMMISSION

COUNTY	DIVISION	NEW CASES	FILE NAME	FILE NUMBER	LOCATION	CONTAMINATION DESCRIPTION	DATE	ENFORCEMENT STATUS	DATA QUALITY	SECTION 5.236?
HUTCHINSON	RMD/CA		PHILLIPS 66 CO	30111	HIGHWAY SPUR 119 N BORGER 79008	ORGANICS, INORGANICS	4/19/1988	3A	4	E,Q,V3
			PHILLIPS RUBBER CHEMICAL COMPLEX	30043	STATE HIGHWAY 136 BORGER 79007	ORGANICS, METALS	12/17/1986	3A	2A	E,Q,V,2,3
	RMD/PST		ALLSUPS PETROLEUM INC	112323	206 E BROADWAY, FRITCH	GASOLINE	2/23/1996	2	2A	E,Q
			CHARLES EDWARDS	105472	228 N MAIN, BORGER	GASOLINE	1/8/1993	2	2A	E,Q
			CLAUDE P ROBINSON	107946	401 S CEDAR ST, BORGER	GASOLINE	2/22/1994	2	2A	E,Q
			KERR MCGEE REFINING CORP	094103	800 S CEDAR, BORGER	GASOLINE	10/25/1989	2	6	E,Q
			LEWIS SARGENT	101933	730 MAIN ST, STINNETT	GASOLINE	3/19/1992	5B	2A	E,Q
			NATIONAL PARK SERVICE	113384	THE MARINA, SANFORD THE MARINA, SANFORD	GASOLINE	8/11/1998	1B	1A	E,Q
			PHILLIPS 66	109760	N HWY 207, BORGER HWY 119 SPUR, BORGER	KEROSENE	3/27/1995	2D	2A	E,Q
			RAY WRIGHT	097451	811 S CEDAR, BORGER	GASOLINE	11/15/1990	5B	1A	E,Q
			SOUTHWEST COCA COLA	098649	900 FRANKLIN, BORGER	GASOLINE	4/16/1991	2	4	E,Q
			STIGALL & BECHTHOLD	095384	810 ROOSEVELT, BORGER	GASOLINE	4/18/1990	5B	6	E,Q
JACK	RMD/PST		ASHLEY OIL CO	113105	217 N MAIN ST, JACKSBORO	GASOLINE	4/13/1998	2	6	E,Q
			CHAMBLES OIL CO	112643	400 A S MAIN, JACKSBORO	GASOLINE	9/29/1997	2	2A	E,Q
			EDDIE KINDER	096475	106 E DEMPSEY ST, BRYSON	GASOLINE	8/15/1990	2	2A	E,Q
			FRED GARRISON OIL CO	113074	301 S MAIN, JACKSBORO	GASOLINE	3/27/1998	2	2A	E,Q
JACKSON	RMD/PST		E P AND M W ROSE ESTATE	096685	503 E MAIN, EDNA	WASTE OIL	7/31/1990	2	2A	E,Q
			EVANS OIL CO INC	113542	601 W MAIN, EDNA	GASOLINE	10/21/1998	1B	1A	E,Q
			JOHN HERTZ	113446	FM 234, EL TORO FM 234, EL TORO	GASOLINE	9/17/1998	2	2A	E,Q
			LAWARD CAFE	100883	S HWY 172, LAWARD S HWY 172, LAWARD	GASOLINE	12/4/1991	5B	2A	E,Q
			PATTERSON BROWNING	110257	BOX 526, EDNA BOX 526, EDNA	DIESEL	12/21/1995	2	2A	E,Q
			SSP PARTNERS	091684	905 W MAIN, EDNA	GASOLINE	2/18/1988	2	4	E,Q
JASPER	RMD/CA		TEXAS ELECTRIC COOPERATIVES	31340	BEVIL LOOP RD JASPER 75951	CREOSOTE, ARSENIC	12/21/1982	3B	4.5	EQV
	RMD/PST		CAMPBELL OIL CO	100738	W HWY 63, JASPER W HWY 63, JASPER	GASOLINE	10/23/1991	2	2A	E,Q
			CAMPBELL OIL CO	113559	1112 N MARGARET, KIRBYVILLE	GASOLINE, DIESEL	10/29/1998	2	2A	E,Q
			CAMPBELL OIL CO	113560	1706 S MARGARET, KIRBYVILLE	GASOLINE, DIESEL	10/29/1998	2	2A	E,Q
			CAMPBELL OIL CO	113561	2008 S MARGARET, KIRBYVILLE	GASOLINE, DIESEL	10/29/1998	2	2A	E,Q
			CAMPBELL OIL CO	113650	301 N WHEELER, JASPER	GASOLINE	2/4/1999	2	2A	E,Q
			CAMPBELL OIL CO	114763	W HWY 190, JASPER W HWY 190, JASPER	GASOLINE	9/10/1999	2	2A	E,Q
			E TEX OIL CO KP OIL INC	096865	E HWY 63, JASPER E HWY 63, JASPER	GASOLINE	8/31/1990	2	4	E,Q
			ELIAS CABOLLERO	114381	901 S MARGARET ST, KIRBYVILLE	GASOLINE	2/8/1999	2	2A	E,Q
			FISHER & EVANS LLP	102516	410 N WHEELER ST, JASPER	GASOLINE	3/19/1992	2	2A	E,Q
			FULLER OIL CO	115588	HWY 96, KIRBYVILLE	DIESEL	4/24/2002	1B	1A	E,Q
			FULLER OIL CO INC	105841	HWY 87, BUDA HWY 87, BUDA	UNKNOWN	10/16/1992	2	2A	E,Q
			HAYNES OIL CO	114657	335 HWY 105, EVADALE	GASOLINE	12/17/1998	2	2A	E,Q
			JAMES PEARSON	114380	1114 N MARGARET, KIRBYVILLE	GASOLINE	3/12/1999	1B	1A	E,Q
			JASPER OIL CO	112023	HWY 96, JASPER HWY 96, JASPER	GASOLINE	12/3/1996	2	2A	E,Q
			JASPER OIL CO	112695	103 N MARGARET ST, KIRBYVILLE	GASOLINE	10/3/1997	2	2A	E,Q
			MCAHAN OIL CO	091738	898 N WHEELER, JASPER	DIESEL	2/24/1988	2	2A	E,Q
			MR ELRAY KING	113492	1402 S MARGARET, KIRBYVILLE	GASOLINE	10/29/1998	2	2A	E,Q
			NOLAN OIL CO	114749	HWY 96, BUNA HWY 96, BUNA	GASOLINE	9/10/1999	1B	1A	E,Q
			NOLAN OIL COMPANY	114756	211 S MARGARET, KIRBYVILLE	GASOLINE	9/10/1999	2	2A	E,Q
			TXDOT	097160	HWY 96, BUNA HWY 96, BUNA	GASOLINE	9/20/1990	2	2A	E,Q

TABLE 1
GROUNDWATER CONTAMINATION CASE DESCRIPTIONS BY COUNTY
TEXAS NATURAL RESOURCE CONSERVATION COMMISSION

COUNTY	DIVISION	NEW CASES	FILE NAME	FILE NUMBER	LOCATION	CONTAMINATION DESCRIPTION	DATE	ENFORCEMENT STATUS	DATA QUALITY	SECTION 5.236?
JASPER	RMD/SC		HART CREOSOTING CO	FILED BY SITE NAME	1 MILE SOUTH OF JASPER ON U.S.HWY. 96 TXD050299577	DINITROPHENOL, ETHYBENZENE, XYLENE, PHENANTHRENE, FLOURATHENE, PYRENE, CHRYSENE,	4/25/1994	5A, 3D, 2B&D, 1D	2B	E,Q,V,2,3
			JASPER CREOSOTING CO INC	FILED BY SITE NAME	NORTH MCQUEEN, JASPER	PENTACHLOROPHENOL, DINITROPHENOL, ETHYBENZENE, XYLENE, PHENANTHRENE, FLOURATHENE, PYRENE, CHRYSENE,	3/26/1997	5A, 3D, 2B&D, 1D	2B	E,Q,V 1,2,3
JEFFERSON	RMD/CA		BASF CORP	30053	14385 W PORT ARTHUR RD BEAUMONT 77705	2,4DICHLOROPHENOL	11/8/1988	3A	4,5	E,Q,V,2,3
			BROWNING-FERRIS INDUSTRIES CHEMICAL SERVICES INC	39021	W PORT ARTHUR RD PORT ARTHUR 77627	CHLORO BENZENE, ANILINE, PHENOL, BENZENE	4/10/1991	2A	5	E,Q,V,2,3
			CHEMICAL WASTE MANAGEMENT INC	50384	HIGHWAY 73 PORT ARTHUR 77640	NICKEL, ARSENIC, PHENOLS, VOLATILES	10/13/1989	3A	3,4,5	E,Q,V,2
			DOWELL SCHLUMBERGER INC	33566	5155 W CARDINAL DR BEAUMONT 77705	VOCS, TPH, BTEX	6/20/1989	3B	2A	EQV
			EI DUPONT DE NEMOURS & CO	30010	HIGHWAY 347 BEAUMONT 77704	CARBON TETRACHLORIDE, CHLOROFORM, PCE, LEAD	7/1/1980	3A	4,5	E
			ELF ATOCHEM NORTH AMERICA INC	30663	2810 GULF STATES RD BEAUMONT 77701	VOCS, SVOCS, TPH	2/10/2000	3A	2A	E,Q,V1
			EQUISTAR CHEMICALS LP	30508	W HIGHWAY 73 PORT ARTHUR 77641	VOCS	7/22/1994	2	3,4	EQV2
			EXXONMOBIL OIL CORP (FMR MOBIL OIL CORP)	30587	1795 BURTON ST BEAUMONT 77704	VOLATILE ORGANICS & SEMI-VOLATILE ORGANI	1/22/1987	3B	2A	E
			FINA OIL & CHEMICAL CO	30002	HIGHWAY 87 PORT ARTHUR 77642	PB, BARIUM, HG, AS, SE	1/24/1992	3A	3,4,5	E,Q
			GOODYEAR TIRE & RUBBER CO	30012	IH 10 CHEEK 77705	PHENOLIC COMPOUNDS, AS, BENZENE	1/1/1981	3A	2A	Q
			HUNTSMAN PETROCHEMICAL CORP	30029	6001 HIGHWAY 366 PORT NECHES 77651	CHLORINATED HCS, PAHS	3/18/1991	3A	2A	EQV2
			HUNTSMAN PETROCHEMICAL CORP	31907	SAVANNAH AVE PORT ARTHUR 77640	BETX	10/1/1990	3A	4,5	E,Q,V,2
			JOHN DOLLINGER JR INC	T0867	2360 DOLLINGER RD BEAUMONT	1,1,DICHLOROETHENE	5/31/1997	1	3	EQV2
			MOBIL CHEMICAL CO	31859	2775 GULF STATES RD BEAUMONT 77704	BENZENE	11/6/1995	1A	3	Q
			MOTIVA ENTERPRISES LLC (FMR STAR ENTERPRISE INC)	30121	2100 HOUSTON AVE PORT ARTHUR 77641	HYDROCARBON	2/5/1991	3D	2A	EQV3
			MOTIVA ENTERPRISES LLC (FMR STAR ENTERPRISE)	30017	GRIGSBY AVE PORT NECHES 77651	BTEX, TPH	8/7/1990	3D	5	E
			NORTH STAR STEEL TEXAS	31237	OLD HIGHWAY 10 E BEAUMONT 77701	CADMIUM, CHROMIUM, LEAD	7/25/1994	3B	3	E
			ONYX ENVIRONMENTAL SERVICES	50212	HWY 73 / TAYLOR BAYOU PORT ARTHUR	VOC'S SVOC'S METALS	10/31/1989	3A	3,4,5	EQV2
			PORT DRUM CO	31377	237 W 9TH PORT ARTHUR 77640	INORGANICS: PCB'S	3/3/1995	3A	2B	3
			PPG INDUSTRIES INC	30583	GULF STATES RD BEAUMONT 77704	TETRAETHYL LEAD; VOLATILE ORGANICS	3/21/1984	3B	3	E
			PREMCO REFINING GROUP (FMR CLARK/CHEVRON)	30004	1801 S GULFWAY DR PORT ARTHUR 77640	OIL, DIESEL, BENZENE, K048 WASTEWATER	8/30/1991	3B	2A,5	E,Q,V,2
			STAR ENTERPRISE INC	35851	401 W 19TH PORT ARTHUR 77640	BTEX, TPH, MTBE, PB	7/7/1992	0	2	E,Q,V
			TEXAS METAL WORKS INC	20153	937 PINE ST BEAUMONT 77701	VOCS		2B	2	EQ
			UNOCAL CORP (FMR UNION OIL COMPANY OF CALIFORNIA)	30001	HIGHWAY 366 NEDERLAND 77627	ARSENIC, HYDROCARBONS, CYCLOHEXANE, MTBE, NAPHTHA	5/2/1990	3A,3B	4,5	E,Q,V,1
	RMD/PST		AFZAL	114226	2204 HELENA, NEDERLAND	GASOLINE	3/12/1999	2	6	E,Q
			AHMED DANANNI	114227	24652 S HWY 124, HAMPSHIRE	GASOLINE	3/12/1999	2	2A	E,Q
			ALFORDS CHEVRON	113189	5899 W PORT ARTHUR RD, PORT ARTHUR	GASOLINE	5/15/1998	2	2A	E,Q
			ALI GHULAM	114228	6121 13TH ST, PORT ARTHUR	GASOLINE	3/12/1999	2	6	E,Q
			ASH OIL CO	114572	824 MEMORIAL HWY, NEDERLAND	GASOLINE, DIESEL	7/8/1999	2	2A	E,Q
			ASHWOOD PROPERTIES	097020	2890 COLLEGE, BEAUMONT	DIST F OIL	10/22/1990	2	2A	E,Q
			ATOFINA PETROCHEMICALS INC	115268	3710 MARTIN LUTHER KING PKWY, BEAUMONT		10/30/2001	2	2A	E,Q
			BEAUMONT ISD	098696	1740 LIVEOAK, BEAUMONT	DIESEL	4/9/1991	2	2A	E,Q
			BEAUMONT ISD	104983	1650 CALDWELL, BEAUMONT	UNKNOWN	8/25/1992	2	2A	E,Q
			BEAUMONT ISD	113296	3443 FANNETT RD, BEAUMONT	GASOLINE	8/25/1998	1B	1A	E,Q
			BROWN & ROOT INC	096569	7366 S FIRST AVE, SABINE PASS	DIESEL	8/16/1990	1B	1A	E,Q
			C S FOSTER III	096040	4149 32ND ST, PORT ARTHUR	GASOLINE	7/3/1990	2	2A	E,Q
			CALDER MAGIC INC	113503	2510 CALDER ST, BEAUMONT	GASOLINE	10/26/1998	2	2A	E,Q
			CHEVRON PRODUCTS CO	091778	50 N IH 10, BEAUMONT	UNKNOWN	3/31/1988	2	4	E,Q

TABLE 1
GROUNDWATER CONTAMINATION CASE DESCRIPTIONS BY COUNTY
TEXAS NATURAL RESOURCE CONSERVATION COMMISSION

COUNTY	DIVISION	NEW CASES	FILE NAME	FILE NUMBER	LOCATION	CONTAMINATION DESCRIPTION	DATE	ENFORCEMENT STATUS	DATA QUALITY	SECTION 5.236?
JEFFERSON	RMD/PST		CHEVRON PRODUCTS CO	098694	3644 GULFWAY, PORT ARTHUR	GASOLINE	8/18/1989	2 2A	E,Q	
			CIRCLE K CORP	108635	3015 TWIN CITY HWY, NEDERLAND	GASOLINE	8/18/1994	2 4	E,Q	
			CITY OF ANSON	092663	6039 HWY 83, ANSON	GASOLINE	3/3/1989	5B 2A	E,Q	
			CONNS APPLIANCE	113546	2815 LAUREL, BEAUMONT	GASOLINE, DIESEL	10/26/1998	2 2A	E,Q	
		*	CURRENT OCCUPANT	106173	2248 GULFWAY, PORT ARTHUR	GASOLINE	3/15/1993	2 2A	E,Q	
			DALE RIENSTRA	113253	901 TWIN CITY HWY, NEDERLAND	GASOLINE	6/10/1998	2 2A	E,Q	
			DARBY GAS & OIL CO	097185	4248 MAIN AVE, GROVES	GASOLINE	10/15/1990	2 2A	E,Q	
		*	DARBY GAS & OIL CO INC	115435	2501 PURE ATLANTIC HWY, PORT NECHES	DIESEL	9/12/2001	1B 1A	E,Q	
			DARBY OIL CO	099499	890 N 11TH ST, BEAUMONT	GASOLINE	6/28/1991	2 2A	E,Q	
			DARBY OIL CO	104525	2015 N 11TH, BEAUMONT	GASOLINE	11/13/1990	2 2A	E,Q	
			DIAMOND SHAMROCK REF & MKTG	114752	3310 CONCORD RD, BEAUMONT	UNKNOWN	3/14/2000	2 2A	E,Q	
			DIAMOND SHAMROCK REF & MKTG	114790	2675 S 4TH ST, BEAUMONT	GASOLINE	11/3/1999	2 6	E,Q	
			DIAMOND SHAMROCK REF & MKTG	114791	5480 COLLEGE ST, BEAUMONT	GASOLINE	11/3/1999	2 2A	E,Q	
			DIAMOND SHAMROCK REF & MKTG	114792	2223 NEDERLAND AVE, NEDERLAND	GASOLINE	11/3/1999	2 2A	E,Q	
			DIAMOND SHAMROCK REF & MKTG	114793	1200 MAGNOLIA AVE, PORT NECHES	GASOLINE	11/3/1999	2 2A	E,Q	
			DIAMOND SHAMROCK REF & MKTG	114794	1125 JEFFERSON, PORT ARTHUR	GASOLINE	11/3/1999	2 2A	E,Q	
			DIAMOND SHAMROCK REF & MKTG	114795	3710 E LUCAS, BEAUMONT	GASOLINE	11/3/1999	2 2A	E,Q	
			DIAMOND SHAMROCK REF & MKTG CO	093849	1165 S 11TH ST, BEAUMONT	DIESEL	10/13/1989	2 2A	E,Q	
		*	DOROTHY NICOTRE	102622	3200 39TH ST, PORT ARTHUR	GASOLINE, DIESEL	5/5/1992	2 2A	E,Q	
			DOWELL SCHLUMBERGER INC	093791	5155 W CARDINAL DR, BEAUMONT	GASOLINE	10/11/1989	2 2A	E,Q	
			E Z MART STORES INC	104919	4195 GLADYS, BEAUMONT	GASOLINE	6/8/1992	2 4	E,Q	
			E Z MART STORES INC	110387	710 S IH 10, BEAUMONT	GASOLINE	12/8/1995	2 2A	E,Q	
			E Z MART STORES INC	111739	1320 N 11TH ST, BEAUMONT	GASOLINE	9/22/1996	2 2A	E,Q	
			E Z MART STORES INC	114979	1625 W CARDINAL DR, BEAUMONT	DIESEL	9/16/1999	2 2A	E,Q	
			ENTERGY GULF STATES UTILITIES	114389	1540 9TH AVE, PORT ARTHUR		3/12/1999	1B 1A	E,Q	
			ESTATE OF WANZA ODOM	097636	6201 JADE AVE, PORT ARTHUR	GASOLINE	12/10/1990	2 2A	E,Q	
			ESTATE OF WANZA ODOM	097988	6900 32ND ST, GROVES	GASOLINE	2/7/1991	2 2A	E,Q	
			EXXONMOBIL	104154	1397 WASHINGTON BLVD, BEAUMONT	GASOLINE	4/30/1991	2 2A	E,Q	
			GENESIS SER CO C CHILDRESS	114357	2790 N 11TH ST, BEAUMONT	GASOLINE	3/12/1999	2 2A	E,Q	
			GENESIS SER CO C O C CHILDRESS	114358	6716 EASTEX FWY, BEAUMONT	GASOLINE	3/12/1999	2 2A	E,Q	
		*	GILBERT JONES GULF SERVICE	114378	4401 PROCTER, PORT ARTHUR	GASOLINE	3/12/1999	1B 1A	E,Q	
			GOLD CREST ELECTRIC CO	113249	1655 S 23RD ST, BEAUMONT	GASOLINE	6/10/1998	2 2A	E,Q	
			HEATH VAUGHN ENTERPRISES	091343	3355 GLADYS, BEAUMONT	UNKNOWN	4/10/1987	2 2A	E,Q	
			IMRAN HAMANI	113654	2800 MEMORIAL BLVD, PORT ARTHUR	GASOLINE	2/8/1999	2 2A	E,Q	
			IMRAN KHAIL ENTERPRISES	111905	5138 GULFWAY DR, PORT ARTHUR	GASOLINE	11/19/1996	2 2A	E,Q	
			J D KOCH III	104483	5590 COLLEGE, BEAUMONT	GASOLINE	8/18/1992	2 2A	E,Q	
			JASPER OIL CO	100244	9495 COLLEGE, BEAUMONT	DIESEL	8/19/1991	2 2A	E,Q	
			JERRY PORTER OIL CO	091423	1504 WASHINGTON AVE, BEAUMONT	GASOLINE	8/5/1987	2 2A	E,Q	
			JOHN GREEN	114365	3301 9TH AVE, PORT ARTHUR	GASOLINE, DIESEL	3/12/1999	2 2A	E,Q	
			K S YOUNG INC	112644	1219 MAGNOLIA, PORT NECHES	GASOLINE	9/12/1997	2 2A	E,Q	
			KIM NGUYN & STEPHEN VO	110312	1402 WASHINGTON, BEAUMONT	GASOLINE	1/11/1996	2 4	E,Q	
			M & E FOOD MART INC 2	104988	6089 39TH ST, GROVES	UNKNOWN	11/10/1992	2 2A	E,Q	
			MARTIN MATTHEWS OIL CO	091692	6515 HWY 105, BEAUMONT	GASOLINE	2/18/1988	1B 1A	E,Q	
			MCPHILLIPS TIRE & AUTO	110035	5239 E PARKWAY, GROVES	GASOLINE	9/5/1995	2 2A	E,Q	
			MCWQ INC & CCWO INC	113504	6455 PRUTZMAN, BEAUMONT	GASOLINE	10/26/1998	2 2A	E,Q	
			ME TEX INC	091296	8095 EASTEX FRWY, BEAUMONT	GASOLINE	11/1/1985	2 2A	E,Q	
			MERCHANTS FAST MOTOR LINES	097770	HWY 347, BEAUMONT HWY 347, BEAUMONT	DIESEL	5/17/1990	2 2A	E,Q	
			MOTIVA ENTERPRISES LLC	110442	6390 CALDER AVE, BEAUMONT	GASOLINE	7/2/1993	2 6	E,Q	
			MOTIVA ENTERPRISES LLC	114941	104 MEMORIAL, NEDERLAND	GASOLINE	2/26/2000	2 2A	E,Q	
			NADEEM AZIZ	102135	2498 CALDER, BEAUMONT	GASOLINE	2/12/1992	2 2A	E,Q	
			NECHES FOOD STORES	110664	1900 HELENA, NEDERLAND	UNKNOWN	3/27/1996	2 4	E,Q	
			NORTH AUTO PARK INC	091771	5550 EASTEX FWY, BEAUMONT	UNKNOWN	3/23/1988	2 2A	E,Q	
			P GARLINGTON & R H OWENS	112864	3105 N TWIN CITY HWY, NEDERLAND	GASOLINE	2/13/1998	2 2A	E,Q	
		*	PAK BADRIA ENTERPRISES INC	098057	HWY 365, BEAUMONT HWY 365, BEAUMONT	GASOLINE	2/22/1991	2 2A	E,Q	
			PETROFUELS CORPORATION	113674	3390 HARRISON, BEAUMONT	GASOLINE	2/10/1999	2 2A	E,Q	
			PETROFUELS CORPORATION	114229	7901 TWIN CITY HWY, PORT ARTHUR	GASOLINE	2/8/1999	2 6	E,Q	
			PETROFUELS CORPORATION	114239	1010 WASHINGTON BLVD, BEAUMONT	GASOLINE	2/8/1999	2 2A	E,Q	
			PHAT TRUONG	113675	2855 WASHINGTON BLVD, BEAUMONT	GASOLINE	2/17/1999	2 2A	E,Q	

TABLE 1
GROUNDWATER CONTAMINATION CASE DESCRIPTIONS BY COUNTY
TEXAS NATURAL RESOURCE CONSERVATION COMMISSION

COUNTY	DIVISION	NEW CASES	FILE NAME	FILE NUMBER	LOCATION	CONTAMINATION DESCRIPTION	DATE	ENFORCEMENT STATUS	DATA QUALITY	SECTION 5.236?
JEFFERSON	RMD/PST									
			PORT ARTHUR RETAILING INC	111260	1800 WOODWORTH, PORT ARTHUR	GASOLINE	6/28/1996	2	2A	E,Q
			PORTER OIL CO	091511	5595 COLLEGE ST, BEAUMONT	GASOLINE	10/2/1987	1B	1A	E,Q
		*	PWI	102432	HWY 124, BEAUMONT HWY 124, BEAUMONT	DIESEL	4/27/1992	1B	1A	E,Q
			RR J & P INC	114371	19011 FM 365, BEAUMONT	GASOLINE	3/12/1999	2	2A	E,Q
			RANDY KERWIN	114975	2910 COLLEGE ST, BEAUMONT	UNKNOWN	5/30/2000	1B	1A	E,Q
			RICHARD BONURA	114362	6080 CONCORD RD, BEAUMONT	GASOLINE	2/8/1999	2	2A	E,Q
		*	SANDERS RAMONA DE VALCOURT	115431	3944 MAIN AVE, GROVES	GASOLINE	11/16/2001	1B	1A	E,Q
			SOUTHWESTERN BELL TELEPHONE	093844	1125 LINDBERG, BEAUMONT	GASOLINE	10/25/1989	2	2A	E,Q
			SPENCER DISTRIBUTING	112451	2924 NEDERLAND, NEDERLAND	GASOLINE	9/29/1997	2	2A	E,Q
			STAR ENTERPRISE	102064	4190 GLADYS AVE, BEAUMONT	GASOLINE	9/22/1991	2	4	E,Q
			STEINHAGEN OIL CO INC	091260	1602 MAGNOLIA, PORT NECHES	UNKNOWN	3/18/1987	2	2A	E,Q
			STEINHAGEN OIL CO INC	112805	1195 IH 10, BEAUMONT	GASOLINE, WASTE OIL	12/2/1997	2	2A	E,Q
		*	STEVE AND BILLEE BUSH	113493	3005 CALDER, BEAUMONT	GASOLINE	10/29/1998	2	2A	E,Q
			STONE HAUS FAMILY LIMITED	115361	4450 WASHINGTON BLVD, BEAUMONT	UNKNOWN	1/11/2002	2	2A	E,Q
			SULTAN INTER INC	114386	6487 39TH ST, GROVES		3/12/1999	2	2A	E,Q
			SUPER STAR 3	097387	3180 MERRIMAN, PORT NECHES	GASOLINE	12/3/1990	2	6	E,Q
			THOMAS C L PETROLEUM	099327	501 WASHINGTON, BEAUMONT	GASOLINE	5/24/1991	2	4	E,Q
			TONY NGUYEN	114177	2310 S 4TH ST, BEAUMONT		3/17/1999	2	2A	E,Q
			UNITED PARCEL SERVICE	098817	6751 PROCTOR ST, PORT ARTHUR	GASOLINE	4/29/1991	2	2A	E,Q
		*	VALLEY STAR INC	113670	3890 AVE A, BEAUMONT	GASOLINE	3/11/1999	2	2A	E,Q
			VALLEY STAR INC	113671	4790 MAGNOLIA, BEAUMONT	GASOLINE	3/11/1999	2	2A	E,Q
			VALLEY STAR INC	113672	2890 E LUCAS, BEAUMONT	GASOLINE	3/11/1999	2	2A	E,Q
		*	VALLEY STAR INC	113673	680 BUFORD ST, BEAUMONT	GASOLINE	3/11/1999	2	2A	E,Q
			VERNON & IDA PEARL WALLS	114989	1398 WASHINGTON BLVD, BEAUMONT	GASOLINE	1/25/1999	1B	1A	E,Q
			W K CALLAWAY	096849	3190 NORTH ST, BEAUMONT	GASOLINE	10/2/1990	2	6	E,Q
			WALMART STORES INC	112305	3955 EASTEX FWY, BEAUMONT	GASOLINE, DIESEL	12/10/1996	2	4	E,Q
			WINDEMERE DEVELOPMENT CO	091551	7410 HWY 105, BEAUMONT	GASOLINE	11/30/1987	2	2A	E,Q
	RMD/SC		INTERNATIONAL CREOSOTING	FILED BY SITE NAME	1110 PINE STREET, BEAUMONT	PENTACHLOROPHENOL, POLYAROMATIC HYDROCARBONS, ARSENIC, CHROMIUM, LEAD, MERCURY	2/21/1992	5B, 3B, 2B, 4 1B		E,Q,V 1,2,3
		*	STATE MARINE OF PORT ARTHUR	FILED BY SITE NAME	OLD YACHT CLUB ROAD AKA OLAD FERRY ROAD	METALS, VOCS, SVOCS	7/17/2002	5A, 4B, 3D, 2B&D, 1B		E,Q,V 1,2,3
	RMD/VC		ERICKSON REFINING CORPORATION	1080	NEC BLOCK AND LEE STREETS, PORT NECHES	VOCS, METALS, PESTICIDES, PCBS	11/10/1999	0	2	E
			EXCELL, INC.	0718	1110 NECHES STREET, BEAUMONT	CHLORINATED SOLVENTS, BTEX, TPH	3/11/1998	0	2A	E
			HALLIBURTON ENERGY SERVICES - BEAUMONT	0799	6750 BROADOAK STREET, BEAUMONT	METALS, VOCS	7/7/1998	0	4	E
			PORT OF BEAUMONT - BEAUMONT ELEVATOR	1102	1745 BUFORD STREET, BEAUMONT	HERBICIDES, PESTICIDES	12/16/1999	0	3	E
			TEXACO REFINING NEDERLAND STORAGE FACILITY	0291	SWC HIGHWAY 347 AND HIGHWAY 365, PORT ARTHUR	TPH	7/10/1996	0	6B	E
	RMD/VCIO		EBERLIN PROPERTY	0285	3655 STAGG DRIVE, BEAUMONT	CHLORINATED SOLVENTS	1/3/2002	0	1B	E
			GRIGGS MOBIL	194	104 TWIN CITY HIGHWAY, NEDERLAND	BTEX, TPH	10/17/2000	0	1B	E
			HAYDN CUTLER COMPANY	152	3680 COLLEGE STREET, BEAUMONT	BTEX, TPH	12/27/1999	0	1B	E
			LOT 1, 114 OF COLLEGE ACRES ADDITION	184	3680 COLLEGE STREET, BEAUMONT	BTEX, TPH	8/3/2000	0	1B	E
		*	SUPER SHOPS STORE	67	3655 STAGG DRIVE, BEAUMONT	CHLORINATED SOLVENTS	10/8/1998	0	1B	E
			TEXAS METAL WORKS, INC.	0298	937 PINE STREET, BEAUMONT	METALS, TPH	5/22/2002	0	1B	E

TABLE 1
GROUNDWATER CONTAMINATION CASE DESCRIPTIONS BY COUNTY
TEXAS NATURAL RESOURCE CONSERVATION COMMISSION

COUNTY	DIVISION	NEW CASES	FILE NAME	FILE NUMBER	LOCATION	CONTAMINATION DESCRIPTION	DATE	ENFORCEMENT STATUS	DATA QUALITY	SECTION 5.236?
JIM HOGG	RMD/PST		COASTAL MART INC	115291	701 N SMITH AVE, HEBBRONVILLE	GASOLINE, DIESEL	8/13/2001	1B	1A	E,Q
			FRANK E SALINAS	098794	602 W VIGGIE, HEBBRONVILLE	GASOLINE	4/29/1991	5B	4	E,Q
JIM WELLS	RMD/CA		COASTAL STATES CRUDE GATHERING CO	39987	FALFURRIAS	LNAPL, BETX, MTBE	10/23/1989	2B	2,3,4	EQ
			DOWELL SCHLUMBERGER INC	33569	226 INDUSTRIAL BLVD ALICE 78332	VOC'S,PETROLEUM HYDROCARBONS	4/20/1989	3B	2A	EQV23
	RMD/PST		A & A AUTO GLASS	102020	120 E FRONT ST, ALICE	UNKNOWN	4/1/1992	2	2A	E,Q
			ARGUINDEGUI OIL CO	110985	300 N JOHNSON, ALICE	UNKNOWN	5/16/1996	2	2A	E,Q
			ARGUINDEGUI OIL CO	113005	311 ARANSAS, ALICE	GASOLINE, DIESEL	3/4/1998	2	2A	E,Q
			AYCOCK OIL COMPANY	114131	1239 HWY 181, ALICE	GASOLINE, DIESEL	1/6/1999	1B	6	E,Q
			CENTRAL POWER & LIGHT COMPANY	113438	307 N GULF ST, ALICE	DIESEL	9/15/1998	2	4	E,Q
			COMPLIANCE ENVIRONMENTAL SERV	095095	1101 E MAIN ST, ALICE	GASOLINE	3/16/1990	2	2A	E,Q
			DIAMOND SHAMROCK REF & MKTG CO	094302	315 N JOHNSON ST, ALICE	GASOLINE	12/14/1989	2	2A	E,Q
			DOWELL SCHLUMBERGER INC	097989	INDUSTRIAL, ALICE INDUSTRIAL, ALICE	UNKNOWN	2/8/1991	2	2A	E,Q
			EL PASO CORP ERD	106826	1723 E MAIN, ALICE	UNKNOWN	4/23/1993	2	2A	E,Q
			FFP OPERATING PARTNERS	098173	709 N JOHNSON ST, ALICE	GASOLINE	2/18/1986	2	4	E,Q
			GABRIELS DRIVE IN	100903	1710 S TEXAS BLVD, ALICE	GASOLINE	11/5/1991	2	2A	E,Q
			GEO STRATA ENVIR CONSUL INC	097916	1800 E MAIN, ALICE	GASOLINE	1/30/1991	2	2A	E,Q
			HELDT BROS TRUCKING CO	100850	917 S JOHNSON, ALICE	GASOLINE, DIESEL	11/13/1991	2	2A	E,Q
			J C PENNY CO INC	091003	1401 E MAIN, ALICE	GASOLINE	7/1/1981	2	2A	E,Q
			JOHN WORSHAM	109795	FM 534, SANDIA HWY 534, SANDIA	GASOLINE	5/31/1995	2	4	E,Q
			JOHN WORSHAM	113318	HWY 624, ORANGE GROVE HWY 624, ORANGE GROVE	DIESEL	7/8/1998	2	2A	E,Q Y
			MR DANNY GARZA	113833	1055 CECILIA, ALICE	GASOLINE	12/9/1998	1B	1A	E,Q
			NORTE SPECIAL CO	115161	111 W 5TH ST, BISHOP	GASOLINE	8/10/2000	1B	1A	E,Q
			PATTERSON SERVICES INC	114325	1208 AIRPORT RD, ALICE	GASOLINE	1/18/1999	1B	1A	E,Q
			R E BEDGOOD & SONS INC	114079	105 N JOHNSON, ALICE	GASOLINE	1/7/1999	2	2A	E,Q
			S M HERSCHAP CORP	114078	E HWY 624, ORANGE GROVE E HWY 624, ORANGE GROVE	GASOLINE, DIESEL	1/7/1999	2	2A	E,Q
			S M HERSCHAP CORP	114517	N HWY 359, ORANGE GROVE N HWY 359, ORANGE GROVE	GASOLINE	3/24/1999	2	6	E,Q
			TEXAS STAR INVESTMENTS	093269	1617 E MAIN ST, ALICE	GASOLINE	7/20/1989	2	2A	E,Q
			TEXAS STAR INVESTMENTS	103438	215 N JOHNSON, ALICE	GASOLINE	5/29/1992	2	2A	E,Q
			TEXAS STAR INVESTMENTS	111593	1605 S HWY 281, ALICE	GASOLINE, DIESEL	4/17/1996	2	2A	E,Q
	RMD/VC		ALICE, TEXAS SERVICE CENTER	0389	602 COMMERCE ROAD, ALICE	METALS, VOCS	11/6/1996	0	0	E
			BOWEN TOOLS FACILITY - ALICE	0691	124 EAST COMMERCE, ALICE	TPH	2/6/1998	0	6C	E
			EZ SERVE CONVENIENCE STORE #3122	0974	1100 EAST FRONT STREET, ALICE	BTEX, TPH	5/11/1999	0	3	E
			WEATHERFORD SURPLUS PROPERTY	1044	HIGHWAY 281 NORTH AT COMMERCE STREET, ALICE	METALS, TPH	9/14/1999	0	2A	E
JOHNSON	RMD/PST		AL DOSSANI	112953	FM 2280, CLEBURNE HWY 280, CLEBURNE	GASOLINE	10/28/1997	2	2A	E,Q
			B P LAND INC	113927	940 E HENDERSON ST, CLEBURNE	GASOLINE, DIESEL	1/5/1999	2	2A	E,Q
			BOB HARRIS OIL CO	108468	1490 W HENDERSON, CLEBURNE	DIESEL	5/3/1994	2	6	E,Q
			BOB HARRIS OIL CO	113279	921 E HENDERSON, CLEBURNE	GASOLINE, DIESEL	6/18/1998	2	2A	E,Q
			BURLESON ISD	111801	201 S DOBSON ST, BURLESON	UNKNOWN	11/14/1996	2	6	E,Q
			DENTON TANK RENTALS INC	113775	100 N LOUISIANA, GRANDVIEW	GASOLINE	12/9/1998	2	2A	E,Q
			EUGENE J BENNETT	098119	1465 E RENFRO, BURLESON	GASOLINE	2/25/1991	2	6	E,Q
			FFP OPERATING PARTNERS	111719	1200 N MAIN, CLEBURNE	GASOLINE	9/23/1996	2	6	E,Q
			GENE HARRIS PETROLEUM INC	110528	117 SW WILSHIRE, BURLESON	GASOLINE, DIESEL	3/1/1996	2	2A	E,Q
			H & H OIL CO INC	115604	2215 N MAIN ST, CLEBURNE	UNKNOWN	12/17/2002	5B	1A	E,Q
			HARRIS OIL CO	094991	1001 S CADDO ST, CLEBURNE	GASOLINE	8/14/1989	2	2A	E,Q

TABLE 1
GROUNDWATER CONTAMINATION CASE DESCRIPTIONS BY COUNTY
TEXAS NATURAL RESOURCE CONSERVATION COMMISSION

COUNTY	DIVISION	NEW CASES	FILE NAME	FILE NUMBER	LOCATION	CONTAMINATION DESCRIPTION	DATE	ENFORCEMENT STATUS	DATA QUALITY	SECTION 5.236?
JOHNSON	RMD/PST		J W MARTIN	113307	2ND. VENUS 2ND. VENUS	GASOLINE	7/4/1998	2	2A	E,Q
			KAYE SCOTT	114299	HWY 174, RIO VISTA HWY 174, RIO VISTA	GASOLINE	1/11/1999	2	2A	E,Q
			KOOS ASSN INC	113926	1111 S MAIN ST, CLEBURNE	GASOLINE, DIESEL	1/5/1999	2	2A	E,Q
			LAMBERT OIL CO	105195	S HWY 81, GRANDVIEW S HWY 81, GRANDVIEW	GASOLINE	10/23/1992	2	6	E,Q
			LAMBERT OIL CO	113160	207 N BROADWAY, JOSHUA	GASOLINE	5/15/1998	2	2A	E,Q
			LAMBERT OIL CO	113163	712 S MAIN ST, CLEBURNE	GASOLINE	5/15/1998	2	2A	E,Q
			LAMBERT OIL CO	113164	IH 35, ALVARADO IH 35, ALVARADO	GASOLINE	5/15/1998	2	2A	E,Q
			LAMBERT OIL CO	113206	504 S HWY 174, JOSHUA	GASOLINE	5/27/1998	2	4	E,Q
			LAMBERT OIL CO	113247	100 HWY 171, GODLEY	GASOLINE	6/10/1998	2	2A	E,Q
			M K LAND INC	113230	1730 N MAIN, CLEBURNE	GASOLINE	6/5/1998	2	6	E,Q
			MIKE PRATHER	112997	302 S CADDO ST, CLEBURNE	GASOLINE	3/5/1998	1B	1A	E,Q
			ONE STOP FOOD STORES	111705	S HWY 174, RIO VISTA S HWY 174, RIO VISTA	GASOLINE	9/11/1996	2	4	E,Q
			RESTRUCTURE PETRO MKTG SVCS	111720	141 SW WILSHIRE BLVD, BURLESON	GASOLINE	9/24/1996	2	2A	E,Q
			RMZ ENTERPRISES INC	115023	1022 E HENDERSON, CLEBURNE	GASOLINE, DIESEL	5/22/2000	2	2A	E,Q
			S & T OIL CO INC	113017	1615 N MAIN, CLEBURNE	GASOLINE, DIESEL	3/10/1998	2	2A	E,Q
			STATE LEAD PERFORMING	092473	700 HARRISON ST, CLEBURNE	GASOLINE	10/1/1988	5B	2A	E,Q
			TCL FIRE & CASUALTY INC	106247	303 N PARKWAY, ALVARADO	GASOLINE	3/2/1993	1B	1A	E,Q
			UTRAMER DIAMOND SHAMROCK	114925	100 S BROADWAY, JOSHUA	DIESEL	2/3/2000	2	2A	E,Q
	RMD/VC		AT&SF RAILYARD - SOUTHERN PERIMETER	1097	101 PARK STREET, CLEBURNE	TPH	12/9/1999	0	4	E
			AT&SF RAILYARD CLOSED LANDFILL AREA	1454	ADJACENT TO SABINE AVENUE, CLEBURNE	METALS, TPH	3/29/2002	0	2	E
			BULK FUEL TANK AREA FORMER ATSF RAILYARD	1401	SABINE AND BRAZOS STREETS	METALS, TPH	10/29/2001	0	2A	E
			GUNDERSON LEASE PROPERTY/ATSF RAILYARD	0386	101 PARK STREET, CLEBURNE	METALS, VOCS, SVOCS, TPH	10/31/1996	0	5	E
			POWER HOUSE AREA - ATSF RAILYARD	1235	101 PARK STREET, CLEBURNE	TPH	8/2/2000	0	6B	E
	RMD/VCIO		FORMER MINYARDS GROCERY STORE	144	120 NORTHWEST WILSHIRE BOULEVARD, BURLESON	TCE	10/18/1999	0	1B	E
JONES	RMD/CA		FINA OIL & CHEMICAL CO	33770	HIGHWAY 277 ABILENE 79604	FUEL CONSTITUENTS	12/13/1989	2B	2A	EQV2
			PRIDE REFINING INC	30889	1209 N 4TH ST ABILENE 79601	BTEX, PHENOL	2/12/1992	4B	0	EQ
	RMD/PST		ALLSUPS PETROLEUM INC	111615	1633 S COMMERCIAL ST, ANSON	GASOLINE	3/29/1996	2	4	E,Q
			BILL LEPARD OIL CO	110953	632 N COMMERCIAL, ANSON	GASOLINE	5/8/1996	5B	2A	E,Q
			BILL LEPARD OIL CO	115169	1715 17TH ST, ANSON		5/7/2001	5B	2A	E,Q
			BILL LEPARD OIL CO	115170	1714 17TH ST, ANSON		5/7/2001	5B	2A	E,Q
			BILL LEPARD OIL CO INC	112898	613 S CENTRAL, HAMLIN	GASOLINE	1/22/1998	5B	2A	E,Q
			CITY OF STAMFORD	115406	8086 FM 704, STAMFORD	AV-GAS	12/27/2001	2	2A	E,Q
			COLLINS WAYLON	115327	831 N COMMERCIAL, ANSON	UNKNOWN	1/2/2002	5B	4	E,Q
			COOPER OIL CO	113578	1632 S COMMERCIAL, ANSON	GASOLINE	11/5/1998	2	2A	E,Q
			COOPER OIL CO	113950	310 W LAKE, HAMLIN	GASOLINE	1/5/1999	2	2A	E,Q
			COOPER OIL CO INC	113185	53 S CENTRAL, HAMLIN	GASOLINE	5/15/1998	2	2A	E,Q
			COOPER OIL CO INC	113186	12 S CENTRAL, HAMLIN	GASOLINE	5/15/1998	2	2A	E,Q
			E C FEAGAN INC	115266	1732 S COMMERCIAL, ANSON		10/16/2001	5B	2A	E,Q
			ECONOMIC DEVELOPMENT CORP	101653	301 HAMILTON, STAMFORD	GASOLINE, DIESEL, WASTE OIL	1/23/1992	2	2A	E,Q
			ESTATE OF ALVIN SCONCE	094785	402 N SWENSON, STAMFORD	GASOLINE	1/30/1990	2	6	E,Q
			GALLOWAY SAMUEL J JR ESTATE	115506	412 N SWENSON, STAMFORD	UNKNOWN	8/6/2002	5B	2A	E,Q
			JONES COUNTY PRECINCT ONE	092529	50 NE AVE C, HAMLIN	GASOLINE, DIESEL	12/15/1988	2	4	E,Q
			LEPARD OIL CO	091966	202 N COMMERCIAL, ANSON	GASOLINE	6/8/1988	5B	4	E,Q

TABLE 1
GROUNDWATER CONTAMINATION CASE DESCRIPTIONS BY COUNTY
TEXAS NATURAL RESOURCE CONSERVATION COMMISSION

COUNTY	DIVISION	NEW CASES	FILE NAME	FILE NUMBER	LOCATION	CONTAMINATION DESCRIPTION	DATE	ENFORCEMENT STATUS	DATA QUALITY	SECTION 5.236?
JONES										
	RMD/PST		LEPARD OIL CO	091967	S HWY 277, ANSON S HWY 277, ANSON	GASOLINE	6/8/1988	5B	4	E,Q
			LEPARD OIL CO	111646	1714 AVE K, ANSON 17TH ST, ANSON	UNKNOWN	9/25/1996	5B	4	E,Q
			RASCON & RAFAEL & EPIFANIA	091339	802 17TH ST, ANSON	UNKNOWN	3/14/1987	5B	2A	E,Q
			SAV M CONVENIENCE STORES	111265	13 S CENTRAL, HAMLIN	GASOLINE	6/26/1996	2	2A	E,Q
			SKINNYS INC	111222	6TH & COMMERCIAL, ANSON 6TH, ANSON	GASOLINE	6/13/1996	2	2A	E,Q
			WYLIE INC	093931	330 N COMMERCIAL, ANSON	GASOLINE	10/5/1989	5B	4	E,Q
	RMD/VC		ABILENE WEST FACILITY	0396	300 WALL STREET, ABILENE	CHLORINATED SOLVENTS	11/14/1996	0	4	E
KARNES										
	RMD/PST	*	CITY OF KENEDY	106156	300 SCHOOL ST, KENEDY	GASOLINE	8/15/1997	2	2A	E,Q
			DIAMOND SHAMROCK REF & MKTG CO	098861	322 S 2ND, KENEDY	GASOLINE	5/3/1991	2	4	E,Q
			PRESTON PARSONS INC	096397	200 W MAIN ST, KENEDY	GASOLINE	8/2/1990	2	4	E,Q
			RIO GRANDE RESOURCES	105710	4 MI E OF HOBSON ON , HOBSON HWY 123, HOBSON	GASOLINE, WASTE OIL	11/12/1992	2	2A	E,Q
			TEXAS STAR INVESTMENTS	102253	102 N SUNSET STRIP, KENEDY	GASOLINE, DIESEL	2/7/1992	2	4	E,Q
			WYM OIL COMPANY INC	098635	HWY 123, PAWELEKVILLE HWY 123, PAWELEKVILLE	GASOLINE	4/15/1991	5B	2A	E,Q
KAUFMAN										
	RMD/PST		BEACON HILL BAPTIST CHURCH	113065	HWY 80, FORNEY HWY 80, FORNEY	GASOLINE	3/27/1998	2	2A	E,Q
			BORDERS & LONG OIL CO INC	112782	2006 S WASHINGTON, KAUFMAN	GASOLINE, DIESEL	10/29/1997	2	6	E,Q
			BRISCOE OIL CO	102174	420 E GROVE ST, TERRELL	GASOLINE, WASTE OIL	2/26/1992	2	2A	E,Q
			BRISCOE OIL COMPANY INC	113458	303 S WASHINGTON, KAUFMAN	GASOLINE	9/21/1998	2	6	E,Q
			KAUFMAN COUNTY	113907	601 E NASH, TERRELL	GASOLINE	12/16/1998	1B	1A	E,Q
			MARVIN WESSON	112866	104 S ELM, KEMP	GASOLINE	1/2/1998	5B	2A	E,Q
			MILLER TRUCK STOP	104421	HWY 80, FORNEY HWY 80, FORNEY	GASOLINE	8/28/1992	5B	2A	E,Q
			NANCY CLAMON	114821	HWY 175, KEMP HWY 175, KEMP	GASOLINE, DIESEL	12/1/1999	2	2A	E,Q
			PANJTAN INC	112771	2501 E HWY 80, TERRELL	GASOLINE	11/13/1997	2	2A	E,Q
			RIP GRIFFIN TRUCK STOP	114330	1700 WILSON RD, TERRELL		1/11/1999	1B	1A	E,Q
			ROY & RACHEL WILSON	112789	11491 FM 90, MABANK	GASOLINE, DIESEL	11/17/1997	2	2A	E,Q
			SHOES COUNTRY STOP	113828	1706 HWY 34, TERRELL	GASOLINE	12/9/1998	2	6	E,Q
			TERRELL FARM SUPPLY	114876	501 S FM 148, TERRELL	UNKNOWN	2/25/2000	1B	1A	E,Q
			WILFRED KASPER	113057	FM 148, TERRELL FM 148, TERRELL	GASOLINE	3/26/1998	2	2A	E,Q
			WORTH OIL CO	114614	1602 W MOORE, TERRELL		6/3/1999	5B	1A	E,Q
KENDALL										
	RMD/PST		DIAMOND SHAMROCK REF & MKTG CO	102718	1241 S MAIN, BOERNE	GASOLINE	4/9/1992	2	2A	E,Q
			KENDALL COUNTY	104203	HWY 3160, KENDALIA HWY 3160, KENDALIA	DIESEL	3/17/1992	1B	1A	E,Q
			V HOMILIUS & C SCHMIDT	110099	HWY 27, COMFORT HWY 27, COMFORT	GASOLINE	11/15/1995	2	2A	E,Q
			WILLIAM FRITZ JR	110674	1029 HWY 87, COMFORT	GASOLINE	3/25/1996	2	2A	E,Q
KENT										
	RMD/PST	*	ALBERT LETSINGER	097474	HWY 70, GIRARD HWY 70, GIRARD	GASOLINE	12/11/1990	1B	1A	E,Q
KERR										
	RMD/PST		INGRAM READY MIX INC	112852	2022C SIDNEY BAKER, KERRVILLE	UNKNOWN	12/23/1997	2	6	E,Q
			MINI MART	104313	HWY 27, KERRVILLE HWY 27, KERRVILLE	GASOLINE	8/18/1992	2	2A	E,Q
			MINI MART INC	111104	1980 SIDNEY BAKER ST, KERRVILLE	DIESEL	5/20/1996	2	2A	E,Q
			ODESSA LAND CORP	113992	228 JUNCTION HWY, KERRVILLE	GASOLINE	1/6/1999	2	2A	E,Q
			STATE LEAD PERFORMING	104616	2145 SIDNEY BAKER, KERRVILLE	UNKNOWN	8/18/1992	5B	2A	E,Q

TABLE 1
GROUNDWATER CONTAMINATION CASE DESCRIPTIONS BY COUNTY
TEXAS NATURAL RESOURCE CONSERVATION COMMISSION

COUNTY	DIVISION	NEW CASES	FILE NAME	FILE NUMBER	LOCATION	CONTAMINATION DESCRIPTION	DATE	ENFORCEMENT STATUS	DATA QUALITY	SECTION 5.236?
KERR	RMD/PST		STORY LEONARD	091147	1523 JUNCTION HWY, KERRVILLE	UNKNOWN	4/17/1985	1B	1A	E,Q
			STROEHER & SON INC	110373	920 SIDNEY BAKER, KERRVILLE	GASOLINE	1/19/1996	2	2A	E,Q
	WSD/PDW	*	ROYAL OAKS WATER	G1330013B	WELL 2-IN WOODS N OF PLAN	MTBE	2/27/2003	2C	6C	E,Q,V,2
KIMBLE	RMD/PST		CHARLES REICHENAU	112781	HWY 377, LONDON HWY 377, LONDON	GASOLINE	11/19/1997	2	2A	E,Q
			MCBRYDE R C	112247	IH 10, SEAGOVIA IH 10, SEAGOVIA	GASOLINE, DIESEL	11/6/1996	2	2A	E,Q
			ROY'S CHEVRON	114242	314 MAIN ST, JUNCTION	GASOLINE, DIESEL	1/7/1999	2	2A	E,Q
KING	RMD/PST		RON LANEY OIL CO INC	113264	HWY 82, GUTHRIE HWY 82, GUTHRIE	GASOLINE, DIESEL	11/18/1998	2	2A	E,Q
KLEBERG	RMD/CA		COASTAL STATES CRUDE GATHERING CO	39493	RICARDO	VOCS,MTBE, TPH	10/23/1989	2B	5	EQV2
	RMD/PST		C E BOYD & SONS	114327	1204 W KING ST, KINGSVILLE		1/18/1999	1B	1A	E,Q
			CURRENT OCCUPANT	096347	1202 N ARMSTRONG, KINGSVILLE	GASOLINE	8/1/1990	2	2A	E,Q
			DEAN A HARREL N SHARP N TRUSTE	094561	6TH, KINGSVILLE 6TH, KINGSVILLE	DIESEL	1/18/1990	1B	1A	E,Q
			DELMA RIOS ET AL LUISA RIOS	114326	1001 N 14TH ST, KINGSVILLE		1/18/1999	1B	1A	E,Q
		*	DOROTHY & LOUIS ADAMS	098210	803 S 6TH ST, KINGSVILLE	GASOLINE	3/11/1991	1B	1A	E,Q
			DOROTHY ADAMS	110402	1029 W KING ST, KINGSVILLE	GASOLINE	2/13/1996	2	2A	E,Q
		*	ESTATE OF A FASKE	098125	900 S 6TH, KINGSVILLE	GASOLINE, WASTE OIL	3/5/1991	1B	1A	E,Q
			FFP OPERATING PARTNERS	093204	809 W KING AVE, KINGSVILLE	GASOLINE	6/21/1989	2	2A	E,Q
			FFP OPERATING PARTNERS	111675	HWY 77, RIVIERA HWY 77, RIVIERA	GASOLINE	9/9/1996	2	2A	E,Q
			FFP OPERATING PARTNERS	111694	1624 S 6TH ST, KINGSVILLE	GASOLINE	9/6/1996	2	2A	E,Q
			FFP OPERATING PARTNERS	111698	128 W CORRAL ST, KINGSVILLE	GASOLINE	9/4/1996	2	2A	E,Q
			GATES OIL CO INC	111547	HWY 77, RIVERA HWY 77, RIVERA	GASOLINE	6/14/1996	2	4	E,Q
			HOSE PETROLEUM	093615	800 S 6TH ST, KINGSVILLE	GASOLINE	7/25/1989	2	2A	E,Q
			HOSE PETROLEUM	111703	201 S 14TH ST, KINGSVILLE	GASOLINE	9/27/1996	2	2A	E,Q
			HOSE PETROLEUM CO	096300	1110 W KING, KINGSVILLE	WASTE OIL	8/1/1990	1B	1A	E,Q
			HOSE PETROLEUM CO	111777	701 N HWY 77 BYPASS, KINGSVILLE	GASOLINE	10/15/1996	2	6	E,Q
			J & E OIL CO	112613	119 S 14TH ST, KINGSVILLE	GASOLINE	9/9/1997	2	2A	E,Q
			J & E OIL INC	112599	HWY 77, RIVIERA HWY 77, RIVIERA	GASOLINE	9/4/1997	2	2A	E,Q
			KINGSVILLE AREA INDUST DEV FDT	105888	2600 E SANTA GERTRVOIS, KINGSVILLE	GASOLINE	1/20/1993	1B	1A	E,Q
			KINGSVILLE NAVAL AIR STATION	091613	KINGSVILLE NAS, KINGSVILLE KINGSVILLE NAS, KINGSVILLE	UNKNOWN	11/1/1985	2	4	E,Q
			KINGSVILLE NAVAL AIR STATION	097130	BLDG 1770, KINGSVILLE BLDG 1770, KINGSVILLE	GASOLINE	10/23/1990	2	2A	E,Q
			KINGSVILLE NAVAL AIR STATION	107203	BLDG 1715, KINGSVILLE BLDG 1715, KINGSVILLE	GASOLINE	2/4/1990	1B	1A	E,Q
			KLEBERG COUNTY PRECINCT 3	099776	E CTY RD 2310, RIVIERA E CNTY RD 2310, RIVIERA	DIESEL	7/30/1991	1B	1A	E,Q
		*	RAM STORES INC	115524	731 E KING ST, KINGSVILLE	GASOLINE	8/15/2002	1B	1A	E,Q
			SSP PARTNERS	110702	1114 SE 14TH ST, KINGSVILLE	GASOLINE	3/18/1996	2	2A	E,Q
		*	STRAFCO	115355	528 E KLEBERG, KINGSVILLE	GASOLINE, DIESEL	5/23/2001	1B	1A	E,Q
			TIGER AVIATION SERVICES INC	102316	HWY 141, KINGSVILLE HWY 141, KINGSVILLE	AV-GAS	3/13/1992	1B	1A	E,Q
			TIGER AVIATION SERVICES INC	102975	HWY 141, KINGSVILLE HWY 141, KINGSVILLE	AV-GAS	3/31/1992	1B	1A	E,Q
			TXDOT	101354	1440 N 14TH, KINGSVILLE	GASOLINE	12/23/1991	2	2A	E,Q
			V T COLLINS	108092	522 N 5TH ST, KINGSVILLE	GASOLINE, DIESEL	4/13/1994	2	6	E,Q

TABLE 1
GROUNDWATER CONTAMINATION CASE DESCRIPTIONS BY COUNTY
TEXAS NATURAL RESOURCE CONSERVATION COMMISSION

COUNTY	DIVISION	NEW CASES	FILE NAME	FILE NUMBER	LOCATION	CONTAMINATION DESCRIPTION	DATE	ENFORCEMENT STATUS	DATA QUALITY	SECTION 5.236?
KNOX	RMD/PST	*	ALBERTSONS	115532	5620 W TIDWELL, HOUSTON	GASOLINE	8/30/2002	1B 1A	E,Q	
			ALLSUPS PETROLEUM INC	111611	105 S CENTRAL ST, KNOX CITY	GASOLINE	4/2/1996	2 4	E,Q	
			BRIDGES OIL CO	092299	109 MAIN ST, KNOX CITY	DIESEL	11/9/1988	1B 1A	E,Q	
			HARMEL OIL CO	095179	312 N CENTRAL, KNOX CITY	GASOLINE	3/14/1990	1B 1A	E,Q	
			J C EATON AND SON INC	094828	100 MAIN ST, KNOX CITY	GASOLINE	1/29/1990	2 6	E,Q	
			K C OIL CO	112507	N HWY 277, MUNDAY N HWY 277, MUNDAY	DIESEL	6/19/1997	2 2A	E,Q	
			PENMAN CONOCO SERVICE	093877	HWY 82, BENJAMIN HWY 82, BENJAMIN	GASOLINE	10/17/1989	1B 1A	E,Q	
			RON LANEY OIL CO	111470	210 E MAIN, KNOX CITY	GASOLINE	8/9/1996	2 2A	E,Q	
			TYRA SAM	092126	BLK 164 HWY 277, MUNDAY	GASOLINE	9/6/1988	1B 1A	E,Q	
	RMD/VC		THOMPSON HAYWARD CHEMICAL	1307	US RTE 277 SOUTH, MUNDAY	METALS	2/21/1997	0 4	E	
	TAD/WQPAS		TDA PESTICIDE SURVEY	2134102	WELL NO. 21-34-102 (SAMPLE 4761-91-030) "KNOX 36"	PROMETON	10/1/1990	2D 1	V2,3	
			TDA PESTICIDE SURVEY	2134104	WELL NO. 21-34-104 (SAMPLES REP 1 & REP 2) "KNOX 7"	ATRAZINE	8/16/1988	2D 2B	E,Q,V2	
			TDA PESTICIDE SURVEY	2134129	WELL NO. 21-34-129 (SAMPLE 4761-91-012) "KNOX 41"	PROMETON	9/17/1990	2D 1	V2,3	
			TDA PESTICIDE SURVEY	2134213	WELL NO. 21-34-213 (SAMPLE 4761-91-005) "KNOX 35"	PROMETON	9/5/1990	2D 1	V2,3	
			TDA PESTICIDE SURVEY	2134220	WELL NO. 21-34-220 (SAMPLES REP 1 & REP 2) "KNOX 21"	PROMETON	6/2/1987	2D 2B	E,Q,V2	
			TDA PESTICIDE SURVEY	2134225	WELL NO. 21-34-225 (SAMPLES REP 1 & REP 2) "KNOX 5"	PROMETON	8/10/1988	2D 2B	E,Q,V2	
			TDA PESTICIDE SURVEY	2134402	WELL NO. 21-34-402 (SAMPLE 4761-91-038) "KNOX 53"	PROMETON	10/2/1990	2D 1	V2,3	
			TDA PESTICIDE SURVEY	2134403	WELL NO. 21-34-403 (SAMPLE 4761-91-037) "KNOX 52"	PROMETON	10/2/1990	2D 1	V2,3	
			TDA PESTICIDE SURVEY	2134516	WELL NO. 21-34-516 (SAMPLES REP 1 & REP 2) "KNOX 1"	PROMETON	5/27/1987	2D 2B	E,Q,V2	
			TDA PESTICIDE SURVEY	2134547	WELL NO. 21-34-547 (SAMPLE 4761-91-025) "KNOX 4"	PROMETON	9/19/1990	2D 1	V2,3	
			TDA PESTICIDE SURVEY	2134549	WELL NO. 21-34-549 (SAMPLE 4761-91-044) "KNOX 58"	ATRAZINE	10/3/1990	2D 1	V2,3	
			TDA PESTICIDE SURVEY	2134550	WELL NO. 21-34-550 (SAMPLE 4761-91-043) "KNOX 64"	PROMETON	10/3/1990	2D 1	V2,3	
			TDA PESTICIDE SURVEY	2134584	WELL NO. 21-34-584 (SAMPLE 4761-91-027) "KNOX 42"	PROPAZINE, ATRAZINE	9/19/1990	2D 1	V2,3	
			TDA PESTICIDE SURVEY	2134647	WELL NO. 21-34-647 (SAMPLE 4761-91-026) "KNOX 55"	PROMETON	9/19/1990	2D 1	V2,3	
			TDA PESTICIDE SURVEY	2134854	WELL NO. 21-34-854 (SAMPLE 0686-91-019) "KNOX 59"	PROMETON	9/25/1990	2D 1	V2,3	
LA SALLE	RMD/PST	*	CLEO BUSTAMANTE ENTERPRISES	115443	202 N MAIN, COTULLA	GASOLINE	3/27/2002	1B 1A	E,Q	
		*	CLEO BUSTAMANTE ENTERPRISES	115457	FM 468, COTULLA	GASOLINE, DIESEL	3/27/2002	1B 1A	E,Q	
			NEAL KERR	112946	IH 35, COTULLA IH 35, COTULLA	GASOLINE	4/8/1998	1B 1A	E,Q	
LAMAR	RMD/CA		KIMBERLY-CLARK CORP	33890	2200 19TH ST SW PARIS 75460	DIESEL FUEL	12/13/1993	0 4	E	
	RMD/PST	*	A R W INC	092361	2805 N MAIN, PARIS	GASOLINE	12/1/1988	2 6	E,Q	
			CRUTCHFIELD CORNER GROCERY	091215	HWY 38, PARIS HWY 38, PARIS	GASOLINE	1/30/1987	1B 1A	E,Q	
		*	EASTER HILL	115059	2880 NE LOOP 286, PARIS	GASOLINE	5/15/2000	2 2A	E,Q	

TABLE 1
GROUNDWATER CONTAMINATION CASE DESCRIPTIONS BY COUNTY
TEXAS NATURAL RESOURCE CONSERVATION COMMISSION

COUNTY	DIVISION	NEW CASES	FILE NAME	FILE NUMBER	LOCATION	CONTAMINATION DESCRIPTION	DATE	ENFORCEMENT STATUS	DATA QUALITY	SECTION 5.236?
LAMAR	RMD/PST		JOE GRIZZLE	097269	E HWY 82, BLOSSOM	GASOLINE	11/9/1990	1B	1A	E,Q
			KENETH WOFFORD	113345	FM 137, PARIS	GASOLINE	7/16/1998	2	2A	E,Q
			LAMAR COUNTY	099487	220 N MAIN, PARIS	GASOLINE	7/12/1991	2	2A	E,Q
			LAMAR COUNTY	102958	MAIN ST, ROXTON	GASOLINE, DIESEL	5/5/1992	2	2A	E,Q
			LAMAR COUNTY	103317	119 N MAIN, PARIS	GASOLINE	5/5/1992	2	2A	E,Q
			MONTGOMERY OIL CO	105662	4250 CLARKSVILLE ST, PARIS	GASOLINE, WASTE OIL, UNKNOWN	1/22/1993	2	6	E,Q
			MONTGOMERY OIL CO	114715	707 BONHAM ST, PARIS		8/13/1999	2	2A	E,Q
			MONTGOMERY OIL COMPANY	114714	2685 LAMAR AVE, PARIS		8/13/1999	2	2A	E,Q
			PHILLIPS PETROLEUM CO	092607	1870 BONHAM ST, PARIS	GASOLINE	5/3/1988	2	4	E,Q
			SWATSELL INC	109778	1121 N MAIN ST, PARIS	GASOLINE, DIESEL	9/20/1995	2	2A	E,Q
			TEXAS DEPT OF PUBLIC SAFETY	098275	2885 N MAIN, PARIS	GASOLINE	3/12/1991	2	2A	E,Q
			WALKER HARRY OIL CO INC	112987	850 BONHAM, PARIS	GASOLINE	2/26/1998	2	2A	E,Q
	RMD/VCIO		OLIVER RUBBER COMPANY - PARIS	0308	2305 NW LOOP 286, PARIS	METALS	7/11/2002	0	1B	E
	WPD/MSW		CITY OF PARIS STILLHOUSE RD LF	MSW00144	STILLHOUSE RD, 3 MI NE OF LOOP 286, PARIS	P-3, 6, 11: VOCS (1,1-DICHLOROETHYLENE; TETRACHLOROETHYLENE; TRICHLOROETHYLENE; VINYL CHLORIDE)	8/20/1991	2A	0	E,V2
LAMB	RMD/CA		TEXAS DEPT OF TRANSPORTATION (LITTLEFIELD MAINTENANCE FACILI	F0624	1600 W DELANO AVE LITTLEFIELD 79339	VOC, SVOC, METALS	6/23/1998	2A	2	EQV2
	RMD/PST		ALLSUPS PETROLEUM INC	108325	101 W HWY 70, EARTH	GASOLINE	7/20/1994	2	2A	E,Q
			DAVID ESLINGER	096283	521 HALL AVE, LITTLEFIELD	GASOLINE	7/25/1990	2	2A	E,Q
			DOUGLASS OIL CO	098737	DELANO ST, LITTLEFIELD	GASOLINE	4/23/1991	2	6	E,Q
			J L JONES OIL CO	097866	2315 S PHELPS, LITTLEFIELD	GASOLINE	10/22/1990	2	2A	E,Q
			K Y GIVENS	113763	1ST & AVE E, OLTON	GASOLINE	12/8/1998	2	6	E,Q
			LITTLEFIELD ISD	096333	200 N LAKE AVE, LITTLEFIELD	GASOLINE	7/25/1990	2	2A	E,Q
			LLANO PERMIAN ENVIRONMENTAL	113811	141 HOWARD MARSHALL BLVD, LITTLEFIELD	GASOLINE	1/4/1999	2	2A	E,Q
			TIMOTHY WATERS	113332	808 HALL, LITTLEFIELD	GASOLINE	7/10/1998	2	4	E,Q
			TXDOT	102263	W LOOP 430, LITTLEFIELD	GASOLINE	2/28/1992	2	2A	E,Q
	TAD/WQPAS		HIGH PLAINS UWCD NO. 1 SAMPLING PROGRAM	1054205	WELL NO. 10-54-205 (SAMPLE 279-3-8)	ATRAZINE	4/17/1989	1D,1B	1B	E,Q,V2
	WSD/PDW		EARTH CITY OF	G1400002B	2-3RD & DATE	CARBON TETRACHLORIDE	7/29/1999	Z	6C	E,Q,V,2
LAMPASAS	RMD/PST		BALLOW OIL CO	099969	HWY 281, ADAMSVILLE	GASOLINE	8/21/1991	2	2A	E,Q
			EBCO OIL COMPANY	104807	401 S KEY, LAMPASAS	GASOLINE	9/23/1992	2	2A	E,Q
			LUCILLE HENDLEY	112824	4TH, LOMETA	GASOLINE	12/12/1997	2	2A	E,Q
			TEXAS DEPT OF PUBLIC SAFETY	099965	N HWY 281, LAMPASAS	GASOLINE	8/23/1991	2	2A	E,Q

TABLE 1
GROUNDWATER CONTAMINATION CASE DESCRIPTIONS BY COUNTY
TEXAS NATURAL RESOURCE CONSERVATION COMMISSION

COUNTY	DIVISION	NEW CASES	FILE NAME	FILE NUMBER	LOCATION	CONTAMINATION DESCRIPTION	DATE	ENFORCEMENT STATUS	DATA QUALITY	SECTION 5.236?
LAVACA	RMD/PST		CINCO J INVESTMENTS INC	108619	FM 958, YOAKUM FM 958, YOAKUM	GASOLINE	9/15/1994	2	2A	E,Q
			CLARENCE BESETSNY	109532	706 E 4TH ST, HALLETTSVILLE	GASOLINE	4/11/1995	2	2A	E,Q
			E J SEIFERT OIL CO	095539	HWY 90, SUBLIME HWY 90, SUBLIME	GASOLINE	7/3/1990	2	2A	E,Q
			F MOORE OIL CO	115021	HWY 77 & HWY 77A, HALLETTSVILLE HWY 77, HALLETTSVILLE	GASOLINE, DIESEL	4/28/2000	2	2A	E,Q
			FARMCO INC	098559	HWY 77, HALLETTSVILLE HWY 77, HALLETTSVILLE	GASOLINE	3/12/1991	2	2A	E,Q
			HUBERT SCHULTE	095700	116 N TEXANA, HALLETTSVILLE	GASOLINE	5/29/1990	2	2A	E,Q
			SSP PARTNERS	111794	106 FAIRWINDS, HALLETTSVILLE	GASOLINE	1/25/1996	2	2A	E,Q
LEE	RMD/PST		MEDLOCK KEVIN	115281	3250 E HWY 290, GIDDINGS	GASOLINE	12/4/2001	1B	1A	E,Q
			MUTSCHER INC	103086	374 E AUSTIN, GIDDINGS	GASOLINE	5/11/1992	2	4	E,Q
LEON	RMD/PST		C & S STORES INC	105444	HWY 79 SOUTH, OAKWOOD S HWY 79, OAKWOOD	GASOLINE	11/23/1992	2	4	E,Q
			DONALD KENT	110076	200 BROAD ST, OAKWOOD	GASOLINE	10/24/1995	2	4	E,Q
			GLICK BROTHERS INC	100680	HWY 79, BUFFALO HWY 79, BUFFALO	GASOLINE	10/28/1991	2	2A	E,Q
			STAR ENTERPRISE	098679	IH 45, BUFFALO IH 45, BUFFALO	GASOLINE	3/16/1991	2	4	E,Q
LIBERTY	RMD/CA		SOUTHERN PACIFIC TRANSMISSION CO	39870	HIGHWAY 59 CLEVELAND 77327	CHLORINATED SOLVENTS	2/15/1987	2B	5	E,Q
	RMD/PST		ALI HAFIZ	114170	2702 N MAIN, LIBERTY	GASOLINE	1/7/1999	2	2A	E,Q
			ALLISON FUNERAL HOME	100295	1101 N TRAVIS, LIBERTY	GASOLINE	9/20/1991	2	2A	E,Q
			ALUMA WALL INC	096866	HWY 321, CLEVELAND HWY 321, CLEVELAND	GASOLINE, DIESEL	7/10/1990	1B	1A	E,Q
			AT&T	115178	2208 COMMERCE ST, LIBERTY	GASOLINE	12/12/1999	1B	1A	E,Q
			AUTO ZONE INC	115065	1217 E HOUSTON, CLEVELAND	UNKNOWN	10/9/2000	1B	1A	E,Q
			CIRCLE K CORP	107811	306 HWY 90, DAYTON	GASOLINE	11/15/1993	2	4	E,Q
			DIAMOND SHAMROCK	112494	1109 E HOUSTON, CLEVELAND	GASOLINE	7/22/1997	2	2A	E,Q
			FLINTEX OIL	111941	701 WASHINGTON, CLEVELAND	GASOLINE	11/15/1996	2	2A	E,Q
			HAZARA ENTERPRISES INC	114174	FM 1008 KENEFICK, DAYTON FM 1008 KENEFICK, DAYTON	GASOLINE	1/7/1999	2	2A	E,Q
			HEBERT DISTRIBUTING CO	094600	1625 HWY 90 & AUSTIN ST, LIBERTY	GASOLINE, DIESEL	10/6/1989	2	2A	E,Q
			HEBERT DISTRIBUTING CO	094601	1907 N MAIN ST, LIBERTY	GASOLINE	9/28/1989	2	2A	E,Q
			JOHN HEBERT DISTRIBUTORS INC	110086	108 E HWY 90, DAYTON	UNKNOWN	11/17/1995	2	2A	E,Q
			MOBIL EXPLORATION & PRODUCING	092334	FM 1413, DAYTON FM 1413, DAYTON	GASOLINE	11/18/1988	2	2A	E,Q
			NATIONAL CONVENIENCE BANKRUPT	112350	1924 HWY 90, LIBERTY	GASOLINE	5/30/1997	5B	2A	E,Q
			NATIONAL CONVENIENCE STORES	100668	899 N MAIN ST, LIBERTY	GASOLINE	10/8/1991	5B	4	E,Q
			NAUSHAD VIRANI	113700	HWY 146, HARDIN HWY 146, HARDIN	GASOLINE	11/23/1998	1B	1A	E,Q
			STERLING OIL CO	107236	102 W HWY 90, DAYTON	GASOLINE, WASTE OIL	10/25/1993	2	2A	E,Q
			TULLOS ENTERPRISES	093124	1906 N MAIN, LIBERTY	UNKNOWN	5/31/1989	2	2A	E,Q
			TXDOT	101479	207 LAYL DR, LIBERTY	GASOLINE, DIESEL	11/11/1991	2	2A	E,Q
			W D MILLER	114352	HWY 146, LIBERTY HWY 146, LIBERTY	GASOLINE	1/18/1999	2	2A	E,Q
			W D MILLER	114353	HWY 90, LIBERTY HWY 90, LIBERTY	GASOLINE	1/18/1999	2	2A	E,Q
	RMD/SC		PETRO-CHEMICAL SYSTEMS TURTLE BAYOU	FILED BY SITE NAME	SOUTH OF LIBERTY, TX. ON FRONTIER PARK RD., 1 MILE EAST OF FM 563 AND 7 MILES NORTH OF I-10	BENZENE, TOLUENE, ETHYLBENZENE, TERT-BUTYL ALCOHOL, 1,1 DICHLOROETHANE, 1,2 DICHLOROETHANE, VINYL CHLORIDE	5/31/1984	5A, 3D, 2B&D, 1B	4	E,Q,V2,3

TABLE 1
GROUNDWATER CONTAMINATION CASE DESCRIPTIONS BY COUNTY
TEXAS NATURAL RESOURCE CONSERVATION COMMISSION

COUNTY	DIVISION	NEW CASES	FILE NAME	FILE NUMBER	LOCATION	CONTAMINATION DESCRIPTION	DATE	ENFORCEMENT STATUS	DATA QUALITY	SECTION 5.236?
LIBERTY	WSD/PDW	*	RIVERBOAT BEND TRAILER PARK	G1460088?	? OF 3 WELLS	BROMACIL	9/18/2002	2D 6C	E,Q,V,2	
LIMESTONE	RMD/PST		BOB HARRIS OIL CO	113387	N HWY 171, COOLIDGE N HWY 171, COOLIDGE	GASOLINE	8/10/1998	2 6	E,Q	
		*	HOBBS BONDED FIBERS	103216	1200 S MCKINNEY, MEXIA	GASOLINE	6/22/1992	2 2A	E,Q	
	RMD/VC	*	NAUTILUS TEXAS MANUFACTURING	1484	NWC INTERSECTION SH 14 AND FM 3119, MEXIA	METALS	7/15/2002	0 1A	E	
LIPSCOMB	RMD/PST		EQUITY COUNTRY INC	096890	109 W SANTA FE, DARROUZETT	GASOLINE	8/10/1990	2 6	E,Q	
LIVE OAK	RMD/CA		DIAMOND SHAMROCK REFINING CO	31553	301 LEROY ST THREE RIVERS 78071	PETROLEUM HYDROCARBONS, MTBE	1/15/1996	3B 4	EQV123	
	RMD/PST		DIAMOND SHAMROCK REF & MKTG CO	108072	304 N NUECES, GEORGE WEST	GASOLINE	10/21/1993	2 4	E,Q	
			DONALD MOORE	099686	600 NUECES, GEORGEWEST	GASOLINE, DIESEL	7/23/1991	2 2A	E,Q	
		*	HAMS GULF STATION	101286	HWY 281, WHITSETT HWY 281, WHITSETT	GASOLINE	12/4/1991	5B 6	E,Q	
			HARGREAVES OIL CO	115501	305 NUECES ST, GEORGE WEST	UNKNOWN	10/11/1993	2 2A	E,Q	
			J MONTY LYNE	114436	301 N NUECES, GEORGEWEST	GASOLINE	1/29/1999	2 2A	E,Q	
			SOUTHMOST TERMINAL INC	100774	IH 37, GEORGEWEST IH 37, GEORGEWEST	UNKNOWN	10/11/1991	2 4	E,Q	
LLANO	RMD/PST		CIRCLE K CORP	091843	904 FORD, LLANO	GASOLINE	4/19/1988	2 4	E,Q	
			ESTATE OF THOMAS M TIETZ	093576	HWY 29, BUCHANAN DAM HWY 29, BUCHANAN DAM	GASOLINE	9/4/1989	5B 2A	E,Q	
			LARY PETROLEUM	112090	17128 FM 2241, TOW	GASOLINE	12/28/1996	2 4	E,Q	
			LSI CIRCLE K 3852	101356	406 E YOUNG, LLANO	GASOLINE	8/8/1991	2 2A	E,Q	
			PHILLIP STEWART	113044	RR 3014, TOW RR 3014, TOW	GASOLINE	3/18/1998	1B 1A	E,Q	
			STATE LEAD PERFORMING	091262	BUCHANAN DAM, BUCHANAN DAM	UNKNOWN	3/27/1987	5B 2A	E,Q	
		*	V & S PETROLEUM LTD	107978	HWY 29, BUCHANAN DAM W HWY 29, BUCHANAN DAM	GASOLINE	4/8/1994	2 2A	E,Q	
	RMD/SC		KINGSLAND	FILED BY SITE NAME	FM 1431 BETWEEN HWY 2545 AND HWY 2900, KINGSLAND, TXD988088688	1,2 DICHLOROETHANE, CHLOROMETHANE, ETHYLBENZENE, TOLUENE, TRICHLOROETHYLENE, 1-2 DICHLOROETHANE, PERCHLOROETHYLENE	1/1/1989	5B, 2B, 1A 3	E,Q,V 1,2,3	
	RMD/VC		GULF METALS SITE	1405	210 EAST TARRANT STREET, LLANO	VOCS, SVOCS, METALS, PESTICIDES	11/5/2001	0 3	E	
LUBBOCK	RMD/CA	*	CITY OF LUBBOCK FIRE TRAINING ACADEMY	62058	LUBBOCK	LEAD	9/22/2002	OA 2A	E	
			EQUILON ENTERPRISES LLC	33445	3002 CLOVIS RD LUBBOCK 79417	BETX, MTBE	6/1/1988	1B 2.3	E	

TABLE 1
GROUNDWATER CONTAMINATION CASE DESCRIPTIONS BY COUNTY
TEXAS NATURAL RESOURCE CONSERVATION COMMISSION

COUNTY	DIVISION	NEW CASES	FILE NAME	FILE NUMBER	LOCATION	CONTAMINATION DESCRIPTION	DATE	ENFORCEMENT STATUS	DATA QUALITY	SECTION 5.236?
LUBBOCK	RMD/CA		LUBBOCK POWER & LIGHT (HOLLY POWER PLANT)	37374	3550 E SLATON HWY LUBBOCK 79404	NO. 2 FUEL OIL	3/1/1994	0A 3	EV2	
			PHILLIPS PIPELINE CO	31811	3102 CLOVIS LUBBOCK 79408	BETX, LNAPL, MTBE	12/6/1993	1B 2,3	E,Q	
			REESE AIR FORCE BASE	62005	9801 REESE BLVD LUBBOCK 79489	F001, F002, BTEX, ORGANICS	9/12/1988	3A 2,3,4	E,Q,V,2,3	
			TECHNICAL COATINGS INC	33276	4501 BRADLEY ST LUBBOCK 79417	ORG	11/10/1999	3B 2	E,V2	
			TEXAS INSTRUMENTS INC	31070	2301 UNIVERSITY AVE N LUBBOCK 79415	VOCS, SVOCS	1/5/1999	2C 2	EQV	
	RMD/PST		7 ELEVEN INC	097587	8126 UNIVERSITY, LUBBOCK	GASOLINE	12/12/1990	2 4	E,Q	
			ACUFF BUTANE CO	092298	FM 40, ACUFF FM 40, ACUFF	GASOLINE	11/16/1988	5B 4	E,Q	
			BALCH OIL CO	097529	1550 34TH ST, LUBBOCK	GASOLINE	11/23/1990	2 2A	E,Q	
			BALCH OIL CO	101169	920 9TH ST, SLATON	GASOLINE	12/9/1991	2 4	E,Q	
			BALCH OIL CO	108860	HWY 84 BYPASS, SLATON HWY 84 BYPASS, SLATON	GASOLINE	11/16/1994	2 4	E,Q	
			BALCH OIL CO INC	111587	INDUSTRIAL DR, SLATON INDUSTRIAL DR, SLATON	GASOLINE, DIESEL	8/7/1996	2 4	E,Q	
			BALCH OIL CO INC	113913	6282 MAINE ST, IDALOU	GASOLINE	1/5/1999	2 2A	E,Q	
			BENTON OIL CO	091532	4553 BROWNFIELD HWY, LUBBOCK	GASOLINE	11/9/1987	2 2A	E,Q	
			BENTON OIL CO	094114	3723 19TH ST, LUBBOCK	GASOLINE	11/20/1989	2 6	E,Q	
			BENTON OIL CO	095806	2902 PARKWAY, LUBBOCK	GASOLINE	5/29/1990	2 6	E,Q	
			BENTON OIL CO	096752	3702 AVE A, LUBBOCK	DIESEL	9/18/1990	2 4	E,Q	
			BENTON OIL CO	104676	2705 AVE Q, LUBBOCK	GASOLINE	9/15/1992	2 4	E,Q	
			BENTON OIL CO	107702	LOOP 461, NEW DEAL LOOP 461, NEW DEAL	GASOLINE	11/7/1994	2 4	E,Q	
			BENTON OIL CO	113216	4401 4TH ST, LUBBOCK	GASOLINE, DIESEL	5/27/1998	2 2A	E,Q	
			BENTON OIL CO	113257	3331 34TH ST, LUBBOCK	GASOLINE, WASTE OIL	6/10/1998	2 2A	E,Q	
			BENTON OIL CO	113258	4402 82ND ST, LUBBOCK	GASOLINE	6/10/1998	2 2A	E,Q	
			BENTON OIL CO	113338	50TH ST, LUBBOCK 50TH ST, LUBBOCK	GASOLINE	7/15/1998	2 2A	E,Q	
			BERGSTEIN OIL SERVICES	107458	2416 ERSKINE, LUBBOCK	GASOLINE	11/4/1993	2 6	E,Q	
			BOLTON OIL CO	092060	2116 50TH ST, LUBBOCK	GASOLINE	7/12/1988	2 4	E,Q	
			BOLTON OIL CO	095557	3709 AVE Q, LUBBOCK	GASOLINE	2/14/1990	2 2A	E,Q	
			BOLTON OIL CO	096845	4250 AVE A, LUBBOCK	DIESEL	9/28/1990	2 6	E,Q	
			BOLTON OIL CO	101338	4511 AVE Q, LUBBOCK	GASOLINE	12/17/1991	2 4	E,Q	
			BOLTON OIL CO	102131	2167 50TH ST, LUBBOCK	GASOLINE	3/3/1992	2 4	E,Q	
			BOLTON OIL CO	103208	4416 50TH, LUBBOCK	GASOLINE	5/15/1992	2 4	E,Q	
			BOLTON OIL CO	104389	2702 AVE Q, LUBBOCK	GASOLINE	8/25/1992	2 4	E,Q	
			BOLTON OIL CO	111769	5622 BROWNFIELD HWY, LUBBOCK	GASOLINE	9/13/1996	2 4	E,Q	
			BORDEN INC	094334	519 AVE J, LUBBOCK	DIESEL	9/29/1989	5B 2A	E,Q	
			C E BRAY	094309	3334 34TH, LUBBOCK	GASOLINE	11/20/1989	5B 4	E,Q	
			CHRIS GESKOS	100934	1902 34TH ST, LUBBOCK	GASOLINE	11/6/1991	1B 1A	E,Q	
			CHRYSLER REALTY CORP	108211	4611 AVE Q, LUBBOCK	OTHER	5/6/1994	2D 2A	E,Q	
			CITY OF LUBBOCK	092462	5TH ST, LUBBOCK 5TH ST, LUBBOCK	DIESEL	1/3/1989	5B 2A	E,Q	
			CITY OF LUBBOCK	093153	5TH ST, LUBBOCK 5TH ST, LUBBOCK	GASOLINE	5/25/1989	5B 2A	E,Q	
			CITY OF LUBBOCK	093157	5TH ST, LUBBOCK 5TH ST, LUBBOCK	GASOLINE	5/24/1989	5B 2A	E,Q	
			CITY OF LUBBOCK	093557	AVE J, LUBBOCK AVE J, LUBBOCK	DIESEL	6/30/1989	5B 2A	E,Q	
			CITY OF LUBBOCK	094822	324 MUNICIPAL, LUBBOCK	GASOLINE	1/30/1990	2 4	E,Q	
			CITY OF LUBBOCK	098622	8401 AVE Q, LUBBOCK	GASOLINE	1/15/1991	2 2A	E,Q	
			CITY OF SHALLOWATER	094115	SPUR 388, SHALLOWATER LOOP 388, SHALLOWATER	GASOLINE	11/20/1989	1B 1A	E,Q	
			CONLEY LOTT NICHOLS MACHINERY	094391	3601 AVE H, LUBBOCK	GASOLINE	12/15/1989	2 6	E,Q	
			CONVENANT HEALTH SYSTEM	097864	3615 19TH ST, LUBBOCK	DIESEL	1/17/1991	2 2A	E,Q	
			E Z MART STORES INC	099467	4202 19TH ST, LUBBOCK	GASOLINE	6/20/1991	2 2A	E,Q	
			E Z MART STORES INC	103213	2200 DIVISION ST, SLATON	GASOLINE	5/4/1992	2 4	E,Q	
			E Z MART STORES INC	104724	5719 66TH ST, LUBBOCK	GASOLINE	9/14/1992	2 4	E,Q	
			EDDINS WALCHER CO	103445	5002 SOUTHEAST DR, LUBBOCK	GASOLINE, KEROSENE, OTHER	6/8/1992	2 4	E,Q	
			EQUILON ENTERPRISES	115395	7201 INDIANA AVE, LUBBOCK	GASOLINE	10/30/2001	2 2A	E,Q	
			EQUILON ENTERPRISES LLC	097094	3311 AVE Q, LUBBOCK	GASOLINE	10/19/1990	2 2A	E,Q	
			EQUILON ENTERPRISES LLC	097530	4401 50TH ST, LUBBOCK	GASOLINE	10/26/1990	2 4	E,Q	
			EQUILON ENTERPRISES LLC	098690	5002 SLIDE RD, LUBBOCK	GASOLINE	4/18/1991	2 2A	E,Q	
			EQUILON ENTERPRISES LLC	106805	2815 SLIDE RD, LUBBOCK	GASOLINE	6/10/1993	2 4	E,Q	

TABLE 1
GROUNDWATER CONTAMINATION CASE DESCRIPTIONS BY COUNTY
TEXAS NATURAL RESOURCE CONSERVATION COMMISSION

COUNTY	DIVISION	NEW CASES	FILE NAME	FILE NUMBER	LOCATION	CONTAMINATION DESCRIPTION	DATE	ENFORCEMENT STATUS	DATA QUALITY	SECTION 5.2367
LUBBOCK	RMD/PST									
			EQUILON ENTERPRISES LLC	115265	7008 UNIVERSITY, LUBBOCK	GASOLINE	8/23/2001	2	2A	E,Q
			ESTATE OF A M LEFTWICH JR	096653	3001 50TH ST, LUBBOCK	GASOLINE, WASTE OIL	8/27/1990	2	2A	E,Q
			ESTATE OF ROY GEORGE	093876	2801 FORDHAM, LUBBOCK	GASOLINE	10/9/1989	2	4	E,Q
			FAULK ROBERT DR	094955	3601 34TH ST, LUBBOCK	GASOLINE	2/16/1990	2	6	E,Q
			FIELDS & CO	107303	1613 5TH ST, LUBBOCK	GASOLINE	9/27/1993	2	6	E,Q
			FLEMING CO INC	095019	508 50TH, LUBBOCK	DIESEL	2/26/1990	2	4	E,Q
			FLEMING CO INC	099023	5824 ELM ST, LUBBOCK	GASOLINE	2/22/1991	2	6	E,Q
			FRANK HODGES	099128	7902 CEDAR AVE, LUBBOCK	GASOLINE	5/20/1991	5B	2A	E,Q
			FRONTIER WHOLESale CO INC	095745	833 E 40TH ST, LUBBOCK	GASOLINE, DIESEL	5/31/1990	2	2A	E,Q
			GABBERT OIL CO	107358	7401 UNIVERSITY, LUBBOCK	GASOLINE	10/20/1993	2	2A	E,Q
			GARLINGTON & HOWARD INC	114565	2810 SLIDE RD, LUBBOCK	GASOLINE	4/27/1999	2	6	E,Q
			GARYS FROZEN FOODS INC	096321	109TH ST, LUBBOCK 109TH ST, LUBBOCK	GASOLINE	8/2/1990	5B	2A	E,Q
			GIBSON PLUMBING INC	107269	5279 34TH ST, LUBBOCK	GASOLINE	9/7/1993	2	6	E,Q
			GRABBER CONSTRUCTION	108118	3045 CLOVIS RD, LUBBOCK	OTHER	4/21/1994	1B	1A	E,Q
			GROUX BILL	105345	7002 INDIANA, LUBBOCK	UNKNOWN	11/18/1992	2	2A	E,Q
			HENRY BARTLETT	093149	2601 34TH ST, LUBBOCK	GASOLINE	5/24/1989	2	6	E,Q
			HENRY BARTLETT	093156	2555 34TH ST, LUBBOCK	GASOLINE	5/24/1989	2	2A	E,Q
			HIGH PLAINS WATER CONSV DIST1	096766	2930 AVE Q, LUBBOCK	GASOLINE	8/27/1990	2	2A	E,Q
			HOGLAND OFFICE EQUIPMENT	114218	1219 AVE Q, LUBBOCK	GASOLINE, DIESEL, WASTE OIL	1/7/1999	2	2A	E,Q
			HORKEY OIL	105576	4337 50TH ST, LUBBOCK	GASOLINE	11/9/1992	2	4	E,Q
			HORKEY OIL CO INC	093642	620 19TH ST, LUBBOCK	GASOLINE	9/7/1989	2	2A	E,Q
			HORKEY OIL CO INC	097274	406 ERSKINE RD, LUBBOCK	DIESEL	11/5/1990	2	4	E,Q
			HORKEY OIL CO INC	102659	5616 SLIDE RD, LUBBOCK	GASOLINE	8/28/1991	2	4	E,Q
			HORKEY OIL CO INC	102824	50TH, LUBBOCK 50TH, LUBBOCK	GASOLINE, WASTE OIL	4/6/1992	2	4	E,Q
			HORKEY OIL CO INC	109406	6601 UNIVERSITY, LUBBOCK	GASOLINE	4/10/1995	2	4	E,Q
			HORKEY OIL CO INC	111923	4350 19TH ST, LUBBOCK	GASOLINE	11/20/1996	2	4	E,Q
			HORKEY OIL CO INC	113847	3402 50TH ST, LUBBOCK	GASOLINE	1/4/1999	2	2A	E,Q
			HORKEY OIL CO INC	113848	5801 34TH ST, LUBBOCK	GASOLINE	1/4/1999	2	2A	E,Q
			HORKEY OIL CO INC	113849	7302 INDIANA, LUBBOCK	GASOLINE	1/4/1999	2	2A	E,Q
			J R BRADY	104971	815 50TH ST, LUBBOCK	GASOLINE	11/10/1992	2	2A	E,Q
			J W BUSH	093388	7213 W 19TH ST, LUBBOCK	GASOLINE	6/27/1989	2	4	E,Q
			JACOB A PULIKOTIL	093996	3002 34TH ST, LUBBOCK	GASOLINE	10/31/1989	5B	2A	E,Q
			JOHN LOWRIMORE	093387	811 UNIVERSITY, LUBBOCK	GASOLINE	6/5/1989	5B	2A	E,Q
			JUANITA HORN	093077	2203 CLOVIS RD, LUBBOCK	GASOLINE	5/12/1989	5B	2A	E,Q
			KENT COPLAND & KEN DOZIER	103949	IH 27, LUBBOCK IH 27, LUBBOCK	AV-GAS	7/14/1992	2	2A	E,Q
			LASHOMB EUGENE	092951	3501 34TH ST, LUBBOCK	GASOLINE	5/9/1989	5B	2A	E,Q
			LEFTWICH & OLIVER	109616	601 N IH 27, LUBBOCK	GASOLINE	6/6/1995	5B	4	E,Q
			LEWIS & CHAPMAN	096442	MAIN, LUBBOCK MAIN, LUBBOCK	GASOLINE	8/10/1990	2	2A	E,Q
			LEWIS WARD HAPPY	105371	4835 AVE H, LUBBOCK	GASOLINE	1/12/1993	5B	2A	E,Q
			LLANO PERMIAN ENVIRONMENTAL	093680	2602 34TH ST, LUBBOCK	GASOLINE	7/20/1989	2	2A	E,Q
			LLANO PERMIAN ENVIRONMENTAL	099841	HWY 84 & WOODROW RD, SLATON HWY 84, SLATON	GASOLINE, DIESEL	7/29/1991	2	2A	E,Q
			LLANO PERMIAN ENVIRONMENTAL	104086	3602 50TH, LUBBOCK	GASOLINE	7/22/1992	2	4	E,Q
			LLANO PERMIAN ENVIRONMENTAL	113095	3819 IDALOU RD, LUBBOCK	GASOLINE	4/9/1998	2	2A	E,Q
			LLANO PERMIAN ENVIRONMENTAL	113096	3402 AVE A, LUBBOCK	GASOLINE	4/9/1998	2	6	E,Q
			LLANO PERMIAN ENVIRONMENTAL	113097	206 N UNIVERSITY AVE, LUBBOCK	GASOLINE	4/9/1998	2	2A	E,Q
			LLANO PERMIAN ENVIRONMENTAL	113116	6606 19TH ST, LUBBOCK	GASOLINE	4/16/1998	2	2A	E,Q
			LLANO PERMIAN ENVIRONMENTAL	113604	7441 W 36TH, LUBBOCK	GASOLINE, DIESEL	6/9/1999	2	2A	E,Q
			LONNIE HOLLINGSWORTH	093247	4202 BOSTON, LUBBOCK	GASOLINE	6/23/1989	2	2A	E,Q
			LONNIE HOLLINGSWORTH	107379	4202 BOSTON, LUBBOCK	GASOLINE	10/26/1993	2	4	E,Q
			LUBBOCK COUNTY	109534	800 BROADWAY, LUBBOCK	GASOLINE, DIESEL	5/19/1995	2	2A	E,Q
			MARLIN HAYHURST	097261	1118 16TH ST, LUBBOCK	GASOLINE	11/9/1990	2	4	E,Q
			MASSEY MOTORS	098624	4402 AVE Q, LUBBOCK	GASOLINE	4/12/1991	2	4	E,Q
			MAYFIELD MOVING & STORAGE	092061	1333 E 44TH ST, LUBBOCK	GASOLINE	12/15/1987	2	2A	E,Q
			MCCLAIN OIL CO	096007	98TH ST, LUBBOCK 98TH ST, LUBBOCK	GASOLINE	6/28/1990	2	4	E,Q
			MCCLAIN OIL INC	111876	301 AVE H, LUBBOCK	GASOLINE	11/5/1996	2	6	E,Q
			MCLAIN OIL CO	093155	1702 N UNIVERSITY, LUBBOCK	GASOLINE	5/22/1989	2	4	E,Q
			MCLAIN OIL CO	097361	2323 4TH ST, LUBBOCK	GASOLINE	10/30/1990	5B	2A	E,Q
			MCLAIN OIL CO	108854	3034 SLIDE RD, LUBBOCK	GASOLINE	11/18/1994	2	4	E,Q
			MCLAIN OIL CO	109194	5201 80TH ST, LUBBOCK	GASOLINE	2/15/1995	2	4	E,Q

TABLE 1
GROUNDWATER CONTAMINATION CASE DESCRIPTIONS BY COUNTY
TEXAS NATURAL RESOURCE CONSERVATION COMMISSION

COUNTY	DIVISION	NEW CASES	FILE NAME	FILE NUMBER	LOCATION	CONTAMINATION DESCRIPTION	DATE	ENFORCEMENT STATUS	DATA QUALITY	SECTION 5.236?
LUBBOCK	RMD/PST									
			MIDTOWN PRESS INC	095665	1602 TEXAS AVE, LUBBOCK	GASOLINE	5/24/1990	2	4	E,Q
			MRS BAIRDS BAKERY	093526	202 BROADWAY, LUBBOCK	GASOLINE	8/18/1989	2	2A	E,Q
			PAGE & ASSOC CONSTRUCTION CO	093098	4405 CLOVIS RD, LUBBOCK	GASOLINE	6/1/1989	2	2A	E,Q
			PALMER BROTHERS	098283	6201 W 19TH ST, LUBBOCK	GASOLINE	3/11/1991	2	4	E,Q
			PAULINE CROW	095196	1320 9TH ST, SLATON	GASOLINE	4/10/1990	5B	4	E,Q
			RAILTON	095937	1901 HARVARD RD, LUBBOCK	GASOLINE	6/13/1990	1B	1A	E,Q
			RALPH CARLISLE MOTORS	100703	4302 AVE Q, LUBBOCK	GASOLINE	10/24/1991	2	2A	E,Q
			RALPH WILLIAMSON	094557	HWY 87, LUBBOCK HWY 87, LUBBOCK	GASOLINE	1/2/1990	1B	1A	E,Q
			RAUL & JOSIE ALVARADO	096612	223 N UNIVERSITY, LUBBOCK	GASOLINE	8/22/1990	5B	2A	E,Q
			RED ARROW FREIGHT LINES	100992	128 E 13TH ST, LUBBOCK	DIESEL, WASTE OIL	11/19/1991	2	4	E,Q
			RIP GRIFFIN TRUCK SER CTR INC	095642	1919 TEXAS AVE, LUBBOCK	GASOLINE	4/18/1990	2	4	E,Q
			RIP GRIFFIN TRUCK SER CTR INC	096990	1502 19TH ST, LUBBOCK	GASOLINE	10/10/1990	2	2A	E,Q
			RIP GRIFFIN TRUCK SER CTR INC	104558	1414 AVE L, LUBBOCK	GASOLINE	9/2/1992	2	2A	E,Q
			RIP GRIFFIN TRUCK SER CTR INC	104956	701 N DOWDEN RD, WOLFFORTH DOWDEN RD, WOLFFORTH	GASOLINE	9/24/1992	2	2A	E,Q
			RIP GRIFFIN TRUCK SER CTR INC	107596	LOOP 289, LUBBOCK LOOP 289, LUBBOCK	GASOLINE	12/17/1993	2	4	E,Q
			RIP GRIFFIN TRUCK SER CTR INC	109989	4609 AVE A, LUBBOCK	GASOLINE, DIESEL	10/13/1995	2	2A	E,Q
			RIP GRIFFIN TRUCK SERVICE INC	113814	4407 IDALOU RD, LUBBOCK	GASOLINE, DIESEL	12/9/1998	2	2A	E,Q
			S B CAMPBELL JR TRUCKING CO	092233	3906 QUIRT AVE, LUBBOCK	GASOLINE	10/21/1988	5B	2A	E,Q
			SHING KAN HON	108326	3535 34TH ST, LUBBOCK	GASOLINE	6/26/1994	2	4	E,Q
			SIMMONS PUMP CORP	091780	2803 AVE H, LUBBOCK	GASOLINE	3/24/1988	2	4	E,Q
			SIMMONS PUMP CORP	097362	2605 AVE H, LUBBOCK	GASOLINE	10/31/1990	2	2A	E,Q
			SOUTHWEST CONVENIENCE STORE	113383	2102 50TH, LUBBOCK	GASOLINE	8/6/1998	2	2A	E,Q
			SOUTHWEST CONVENIENCE STORES	101410	2501 34TH, LUBBOCK	GASOLINE	12/19/1991	2	4	E,Q
			SOUTHWEST CONVENIENCE STORES	115048	2608 AVE Q, LUBBOCK	UNKNOWN	2/12/2000	1B	1A	E,Q
			SPELCE ENTERPRISES INC	100125	1405 AVE A, LUBBOCK	GASOLINE	9/10/1991	5B	2A	E,Q
			SPELCE ENTERPRISES INC	100126	103 E BROADWAY, LUBBOCK	GASOLINE, DIESEL	9/10/1991	5B	2A	E,Q
			STATE LEAD PERFORMING	112706	4TH, LUBBOCK 4TH, LUBBOCK	UNKNOWN	10/10/1997	5B	2A	E,Q
			STATE LEAD PERFORMING	112732	WOODROW & HWY 87, WOODROW WOODROW, WOODROW	UNKNOWN	10/23/1997	5B	2A	E,Q
			SUPERIOR BAG & SUPPLY	097116	4640 34TH ST, LUBBOCK	GASOLINE	11/1/1990	1B	1A	E,Q
			TEXACO REFINING & MARKETING IN	091944	928 SLIDE, LUBBOCK	GASOLINE	5/24/1988	2	2A	E,Q
			TEXAS GASMAN L P	108724	7301 BROWNFIELD HWY, LUBBOCK	GASOLINE	10/3/1994	2	2A	E,Q
			TEXAS ROOFING CO GRIMES & ASS	096715	1902 AVE F, LUBBOCK	GASOLINE	9/17/1990	2	2A	E,Q
			THRIFTWAY	093099	1956 34TH ST, LUBBOCK	GASOLINE	5/30/1989	5B	6	E,Q
			THRIFTWAY	115029	114 N UNIVERSITY, LUBBOCK	UNKNOWN	8/29/2000	1B	1A	E,Q
			TOWN & COUNTRY FOOD STORES	093851	2025 CLOVIS RD, LUBBOCK	GASOLINE	9/29/1989	2	2A	E,Q
			TOWN & COUNTRY FOOD STORES	100291	2510 QUIRT, LUBBOCK	GASOLINE	8/6/1991	2	6	E,Q
			TOWN & COUNTRY FOOD STORES	102051	1524 50TH ST, LUBBOCK	GASOLINE	2/25/1992	2	4	E,Q
			TOWN & COUNTRY FOOD STORES	107218	5801 19TH ST, LUBBOCK	GASOLINE	8/27/1993	2	6	E,Q
			TOWN & COUNTRY FOOD STORES	110397	3901 AVE A, LUBBOCK	GASOLINE	1/12/1996	2	6	E,Q
			TOWN & COUNTRY FOOD STORES INC	098650	6519 UNIVERSITY, LUBBOCK	GASOLINE	4/4/1991	2	4	E,Q
			TOWNSEND STRONG INC	093471	918 E 50TH ST, LUBBOCK	GASOLINE	7/13/1989	2	4	E,Q
			TOWNSEND STRONG INC	093753	2901 SLIDE RD, LUBBOCK	GASOLINE	8/11/1990	2	4	E,Q
			TOWNSEND STRONG INC	096786	2602 PARKWAY, LUBBOCK	GASOLINE, WASTE OIL	9/19/1990	2	4	E,Q
			TOWNSEND STRONG INC	097259	FM 40, LUBBOCK FM 40, LUBBOCK	GASOLINE	11/1/1990	2	6	E,Q
			TOWNSEND STRONG INC	106021	6530 FRANKFORD, LUBBOCK	GASOLINE	2/2/1993	2	6	E,Q
			TOWNSEND STRONG INC	108173	3618 34TH ST, LUBBOCK	GASOLINE	5/13/1994	2	4	E,Q
			TOWNSEND STRONG INC	110293	110 N UNIVERSITY, LUBBOCK	GASOLINE	1/16/1996	2	2A	E,Q
			TOWNSEND STRONG INC	111830	1320 E BROADWAY, LUBBOCK	UNKNOWN	11/1/1996	2	4	E,Q
			TOWNSEND STRONG INC	112213	3664 50TH, LUBBOCK	UNKNOWN	4/4/1997	2	4	E,Q
			TOWNSEND STRONG INC	112214	5801 4TH ST, LUBBOCK	GASOLINE	3/19/1997	2	2A	E,Q
			TOWNSEND STRONG INC	112215	2618 50TH ST, LUBBOCK	GASOLINE	3/17/1997	2	4	E,Q
			TUCKER OIL CO	097258	850 S 9TH ST, SLATON	GASOLINE	4/3/1990	2	2A	E,Q
			TUCKER OIL CO INC	099858	HWY 87, WOODROW HWY 87, LUBBOCK	GASOLINE	8/6/1991	2	6	E,Q
			TXDOT	101748	601 SLATON RD, LUBBOCK	GASOLINE, DIESEL	1/17/1992	2	2A	E,Q
			TXDOT	102125	308 MUNICIPAL DR, LUBBOCK	GASOLINE, DIESEL	2/6/1992	2	4	E,Q
			TXDOT	113812	601 4TH ST, LUBBOCK	GASOLINE	12/9/1998	1B	1A	E,Q
			UNITED PARCEL SER	103951	515 E 44TH, LUBBOCK	GASOLINE	6/19/1992	2	2A	E,Q
			UNITED POSTAL SERVICE VMF	101485	1515 AVE G, LUBBOCK	GASOLINE	1/10/1992	2	2A	E,Q

TABLE 1
GROUNDWATER CONTAMINATION CASE DESCRIPTIONS BY COUNTY
TEXAS NATURAL RESOURCE CONSERVATION COMMISSION

COUNTY	DIVISION	NEW CASES	FILE NAME	FILE NUMBER	LOCATION	CONTAMINATION DESCRIPTION	DATE	ENFORCEMENT STATUS	DATA QUALITY	SECTION 5.236?
LUBBOCK	RMD/PST		WEST TEXAS GAS INC	102052	308 E BROADWAY, DENVER CITY	GASOLINE	3/5/1992	2	6	E,Q
			WESTERN MARKETING INC	109960	4102 34TH ST, LUBBOCK	GASOLINE	8/29/1995	2	4	E,Q
			WESTERN MARKETING INC	111873	4701 AVE H, LUBBOCK	GASOLINE	11/4/1996	2	4	E,Q
			WESTERN MARKETING INC	111874	1101 34TH ST, LUBBOCK	GASOLINE	11/4/1996	2	4	E,Q
			WESTERN MARKETING INC	113331	2267 34TH ST, LUBBOCK	GASOLINE	7/10/1998	2	2A	E,Q
			WHITE SWAN INC	100230	915 E 50TH ST, LUBBOCK	DIESEL	8/22/1991	2	2A	E,Q
			WILKERSON INVESTMENT CO	098893	1702 34TH ST, LUBBOCK	GASOLINE	5/7/1991	2	6	E,Q
			WOODY TIRE CO INC	098284	1606 50TH ST, LUBBOCK	GASOLINE	3/15/1991	2	2A	E,Q
			WRIGHT WRIGHT THACKER & PEELER	095333	19TH, LUBBOCK 19TH, LUBBOCK	GASOLINE	3/27/1990	2	6	E,Q
	RMD/VC		MERCHANTS TRANSPORTATION - LUBBOCK TERMINAL	0782	4201 MARTIN LUTHER KING BOULEVARD, LUBBOCK	BTEX, TPH	5/29/1998	0	2	E
		*	MISTLETOE TEX-PACK EXPRESS	1522	702 EAST 40TH STREET, LUBBOCK	VOCS, TPH	9/26/2002	0	2	E
			SHALLOWATER ACID DELINTERS	0937	FM 179 AND 5TH AVENUE, SHALLOWATER	SULFUR	2/24/1999	0	2	E
			STAUFFER CHEMICAL COMPANY	0908	2601 NORTH QUAKER AVENUE, LUBBOCK	PESTICIDES	1/7/1999	0	2A	E
			TEXAS INSTRUMENTS - PORTION OF LUBBOCK SITE	0920	2301 NORTH UNIVERSITY AVENUE, LUBBOCK	SOLVENTS	2/2/1999	0	2A	E
	RMD/VCBSA		LUBBOCK POWER PLANT AND GARAGE AREA	G018	NORTH OF 5TH STREET AND AVENUE J, LUBBOCK	PCB, CHLORINATED SOLVENTS	3/25/1999	0	2A	E
	RMD/VCIO		FLYING J TRAVEL PLAZA	88	IH-27 AND 4TH STREET (HIGHWAY 82), LUBBOCK	BTEX, TPH	1/28/1999	0	1B	E
			UNIVERSITY PLAZA - 1	5	1001 UNIVERSITY AVENUE, LUBBOCK	CHLORINATED SOLVENTS	12/10/1997	0	1B	E
			UNIVERSITY PLAZA - 2	94	1001 UNIVERSITY AVENUE, LUBBOCK	CHLORINATED SOLVENTS	2/11/1999	0	1B	E
			UNIVERSITY PLAZA - 3	171	1001 UNIVERSITY AVENUE, LUBBOCK	CHLORINATED SOLVENTS	3/27/2000	0	1B	E
	TAD/WQPAS		COOP TNRCC/TWDB	2326611	WELL NO. 23-26-611 (SAMPLE NO. 2326611) (2326611)(City of Lubbock / LAS, #5)	ATRAZINE	7/24/2001	1B	1B	E,Q,V2
			HIGH PLAINS UWCD NO. 1 SAMPLING PROGRAM	2327904	WELL NO. 23-27-904 (SAMPLE 303-1-3)	DIURON	4/10/1989	1D,1B	1B	E,Q,V2
	WPD/MSW		CITY OF LUBBOCK	MSW00069	1.0 MI N OF FM 2641, ON N AVENUE P, LUBBOCK	MW-102: VOCS (METHYLENE CHLORIDE); MW-106: VOCS (VINYL CHLORIDE); MW-107&108: VOCS (METHYLENE CHLORIDE; TETRACHLOROETHYLENE; TCE; VINYL CHLORIDE)	12/1/1998	2B	4.5	E,Q,V2
	WQD/WQAS		CITY OF LUBBOCK	WQ10353-02	EASTERN TERMINUS OF 38TH STREET JUST SOUTH OF THE FORT WORTH AND DENVER RAILROAD CROSSING OF DOUBLE MNT FORT BRAZOS RIVER, EAST LUBBOCK COUNTY. (GRAY FARMS SITE)	NITRATE	1/1/1968	3A,B	4.5	E,Q,V
LYNN	RMD/CA		TEXAS DEPT OF TRANSPORTATION (TAHOKA MAINTENANCE FACILITY)	F0491	US HIGHWAY 87 TAHOKA 79373	METALS-SELENIUM, SVOCS, VOCS-BENZENE	3/9/2000	3B	2	E,Q
	RMD/PST		BALCH OIL CO	101339	HWY 211, NEW HOME HWY 211, NEW HOME	GASOLINE	12/20/1991	2	4	E,Q

TABLE 1
GROUNDWATER CONTAMINATION CASE DESCRIPTIONS BY COUNTY
TEXAS NATURAL RESOURCE CONSERVATION COMMISSION

COUNTY	DIVISION	NEW CASES	FILE NAME	FILE NUMBER	LOCATION	CONTAMINATION DESCRIPTION	DATE	ENFORCEMENT STATUS	DATA QUALITY	SECTION 5.236?	
LYNN	RMD/PST		ESTATE OF EDWARD CLOE	107077	1312 LOCKWOOD, TAHOKA	GASOLINE, DIESEL	9/23/1993	2	2A	E,Q	Y
			LLANO PERMIAN ENVIRONMENTAL	112143	HWY 87 BYPASS, ODONNELL HWY 87 BYPASS, ODONNELL	GASOLINE, HYDR FLUID	2/18/1997	2	2A	E,Q	
			LYNN COUNTY FUEL ASSOC	108819	1208 LOCKWOOD, TAHOKA	GASOLINE, DIESEL	11/3/1994	5B	2A	E,Q	
			MCCORD OIL CO	113756	1660 MAIN ST, TAHOKA	GASOLINE, WASTE OIL	12/9/1998	2	2A	E,Q	
			ODONNELL ISD	098629	501 5TH ST, ODONNELL	GASOLINE	4/2/1991	2	4	E,Q	
			ODONNELL OIL & BUTANE CO	093078	700 DOAKE ST, ODONNELL	DIESEL	5/22/1989	2	4	E,Q	
			STANLEY HEINRICH	101749	MAIN ST, WILSON MAIN, WILSON	GASOLINE, DIESEL	1/27/1992	2	4	E,Q	
			TXDOT	108903	102 BROADWAY, NEW HOME	GASOLINE, DIESEL	12/9/1994	2	2A	E,Q	
			WALKER SIMS OIL CO INC	092633	1028 AVE J, TAHOKA	GASOLINE	2/14/1989	2	4	E,Q	
			WOODRUM OIL CO	094824	N 9TH, ODONNELL N 9TH, ODONNELL	GASOLINE	1/24/1990	5B	2A	E,Q	
	TAD/WQPAS		TDA PESTICIDE SURVEY	2456601	WELL NO. 24-56-601 (SAMPLES REP 1, REP 2) "LYNN 1"	PICLORAM	7/28/1988	2D	1	V2,3	
MADISON	RMD/PST		BILL BAILEY JR	113540	306 W MAIN, MADISONVILLE	GASOLINE	10/14/1998	2	2A	E,Q	
			CARTER ENTERPRISES	115270	101 N IH 45, MADISONVILLE	GASOLINE, DIESEL	7/7/2001	1B	1A	E,Q	
			CROW FLITE SALES	107298	N HWY 75, MADISONVILLE N HWY 75, MADISONVILLE	GASOLINE	10/28/1993	2	2A	E,Q	
			E BARRETT & R L BRUNER TRUSTEE	114654	IH 45, MADISONVILLE IH 45, MADISONVILLE	GASOLINE, DIESEL	6/25/1999	2	2A	E,Q	
			H & H RENTALS	114568	300 N MAY ST, MADISONVILLE	GASOLINE, DIESEL	5/4/1999	2	2A	E,Q	
			JUDITH HITE TRUST P M STANLEY	113539	300 W MAIN, MADISONVILLE	GASOLINE	10/14/1998	1B	1A	E,Q	
			KING COLE	112924	305 W MAIN, MADISONVILLE	GASOLINE	2/2/1998	2	6	E,Q	
			MOTIVA ENTERPRISES LLC	114836	3002 E MAIN, MADISONVILLE	GASOLINE	12/29/1999	2	2A	E,Q	
MARION	RMD/PST		DUNCAN THOMPSON PETROLEUM	097086	HWY 59, JEFFERSON HWY 59, JEFFERSON	GASOLINE	10/11/1990	2	2A	E,Q	Y
			E Z MART STORES INC	114118	110 E BROADWAY, JEFFERSON	GASOLINE	12/22/1998	2	2A	E,Q	
			FIRST NATIONAL BANK	103497	HWY 729, AVINGER HWY 729, AVINGER	GASOLINE	7/13/1992	2	2A	E,Q	
			HONEY STOP FOOD MART INC	104850	101 WALCOTT, JEFFERSON	GASOLINE	11/3/1992	2	2A	E,Q	
			J B MCNEELY	113448	RT 3, JEFFERSON RT 3, JEFFERSON	GASOLINE	9/21/1998	1B	1A	E,Q	
MARTIN	RMD/PST		BLOCKER OIL CO	091258	N FRONT, STANTON N FRONT, STANTON	GASOLINE	1/1/1980	5B	2A	E,Q	
			TXDOT	099011	N HWY 137, STANTON N HWY 137, STANTON	GASOLINE, DIESEL	3/12/1991	2	6	E,Q	
	TAD/WQPAS		PERMIAN BASIN (MARTIN CO) UWCD SAMPLING PROGRAM	2841201	WELL NO. 28-41-201 (SAMPLE GW 01919)	HEPTACHLOR EPOXIDE	11/19/1990	1D,1B	1B	E,Q,V2	
			TDA PESTICIDE SURVEY		KNOTT AREA #2; 10 WELLS IN MARTIN COUNTY (28-34-701; 28-35-503, 504, 505, 804, 813, & 814; 28-42-301; 28-43-202 & 203)	ARSENIC	4/6/1988	2D	1	E,Q,V2	
			TDA PESTICIDE SURVEY	2835701	WELL NO. 28-35-701 (NO SAMPLE NO. GIVEN) "MARTIN 3"	TRICLOPYR, ARSENIC	4/26/1988	2D	1	V2,3	
MASON	RMD/PST		LOEFFLER OIL CO	103069	405 SAN ANTONIO HWY, MASON	GASOLINE	5/5/1992	2	4	E,Q	
			STATE LEAD PERFORMING	115456	505 FORT MCKAVITT RD, MASON	UNKNOWN	3/26/2002	5B	1A	E,Q	Y
			VIRGINIA BROWNE	107883	N HWY 87, MASON HWY 87, MASON	UNKNOWN	3/15/1994	5B	1A	E,Q	

TABLE 1
GROUNDWATER CONTAMINATION CASE DESCRIPTIONS BY COUNTY
TEXAS NATURAL RESOURCE CONSERVATION COMMISSION

COUNTY	DIVISION	NEW CASES	FILE NAME	FILE NUMBER	LOCATION	CONTAMINATION DESCRIPTION	DATE	ENFORCEMENT STATUS	DATA QUALITY	SECTION 5.236?
MCCULLOCH	RMD/CA		CITY OF BRADY (FMR POWER PLANT)	84607	900 W 1ST ST BRADY 76825	VOCS, SVOCS, METALS	8/28/1999	3B 2A	EV1	
	RMD/PST		A 1 CONSTRUCTION	114244	1002 S BRIDGE, BRADY	GASOLINE	1/7/1999	2 2A	E,Q	
			ALLIE RICKMAN	103164	407 W COMMERCE, BRADY	GASOLINE	3/25/1994	5B 1A	E,Q	
			ESTATE OF ANN DODDS	103161	N HWY 87, BRADY N HWY 87, BRADY	GASOLINE	5/13/1992	1B 1A	E,Q	
			MOORE OIL CO STANLEY MOORE INC	103163	800 S BRIDGE, BRADY	GASOLINE	3/4/1992	2 6	E,Q	
			TOWN & COUNTRY FOOD STORES INC	113980	1807 S BRIDGE, BRADY	GASOLINE	1/6/1999	2 6	E,Q	
			TOWN & COUNTRY FOOD STORES INC	113988	701 HWY 87, BRADY	GASOLINE	1/5/1999	2 2A	E,Q	
			YOUNG OIL CO	113986	SAN ANGELO HWY, BRADY SAN ANGELO HWY, BRADY	GASOLINE, DIESEL	1/5/1999	2 2A	E,Q	
MCLENNAN	RMD/CA		ERD RESOURCE RECOVERY INC	T1532	615 FORREST ST WACO	CR, HG	12/1/1998	0A 5E	4	
			PRECISE HARD CHROME	38542	6613 N 19TH ST WACO 76708	CHROMIUM	12/18/1991	3B 4	E	
			TU ELECTRIC CO	32561	1860 RIESEL RD WACO 76703	VOC'S, SVOC'S	6/29/2001	2A 2B		
	RMD/PST		AMERICAN BANK OF WACO	102399	3218 BELLMEAD DR, WACO	GASOLINE	3/26/1992	2 6	E,Q	
			AWAY MARKETING INC	093315	318 HEWITT DR, HEWITT	GASOLINE	7/6/1989	2 6	E,Q	
			AWAY MARKETING INC	112135	7325 WOODWAY DR, WACO	GASOLINE	2/20/1997	2 6	E,Q	
			BARRY DRIVER	113292	6659 LONESTAR PKWY, CRAWFORD	UNKNOWN	6/24/1998	2 2A	E,Q	
			BARSH CONSTRUCTION CO	112056	304 DOUGLAS ST, WOODWAY	GASOLINE, DIESEL	7/17/1996	2 2A	E,Q	
			BENS SHORT STOP	114263	705 NEW DALLAS HWY, WACO	GASOLINE	1/11/1999	2 2A	E,Q	
			BENS SHORT STOP	114264	3315 HILLCREST DR, WACO	GASOLINE	1/11/1999	1B 6	E,Q	
			BURGESS MARKETING	097029	600 N VALLEY MILLS, WACO	GASOLINE	8/15/1990	2 2A	E,Q	
			BURGESS MARKETING	097032	300 LASALLE, WACO	GASOLINE	8/15/1990	2 4	E,Q	
			BURGESS MARKETING	097035	2004 BELLMEAD DR, WACO	GASOLINE	8/15/1990	2 2A	E,Q	
			BURGESS MARKETING INC	114149	600 S 18TH, WACO	GASOLINE	1/11/1999	1B 1A	E,Q	
			C L WRIGHT	115219	1520 W IH 35, WACO	GASOLINE	7/26/2001	5B 1A	E,Q	
			CENTEX AG SUPPLY	108994	6793 N LONESTAR PKWY, CRAWFORD	GASOLINE	1/4/1995	2 2A	E,Q	
			DUKE PETROLEUM	113531	3075 ROBINSON HWY, ROBINSON	GASOLINE	10/13/1998	2 2A	E,Q	
			ENVIRONMENTAL IMPACT	115240	400 BLK TEXAS AVE, MART	GASOLINE	9/4/2001	5B 1A	E,Q	
			ESTATE OF JIM PARK	111544	201 W OAK, WEST	GASOLINE	8/28/1996	5B 4	E,Q	
			FIKES WHOLESALE INC	111977	616 LAKE AIR DR, WACO	GASOLINE	12/9/1996	2 2A	E,Q	
			FIKES WHOLESALE INC	114773	6201 IMPERIAL DR, WACO	GASOLINE	10/8/1999	2 2A	E,Q	
			HALTOM OIL CO	110028	3612 BELLMEAD DR, BELLMEAD	GASOLINE	11/1/1995	2 2A	E,Q	
			ISSAM SAWAYA	115122	1426 HERRING, WACO	GASOLINE	2/12/2001	5B 2A	E,Q	
			JIWA MATEUS WAZIR A & SANDRA	114903	3601 BAGBY AVE, WACO	UNKNOWN	3/17/2000	1B 1A	E,Q	
			K E P PROPERTIES	114132	IH 35, ELM MOTT IH 35, ELM MOTT	GASOLINE	1/6/1999	2 2A	E,Q	
			LAVINIA HALTOM	112940	1019 E CRAVEN, WACO	GASOLINE	3/20/1998	2 2A	E,Q	
			NIX REALTY	111364	511 S ROBINSON DR, ROBINSON	GASOLINE	2/7/1996	2 2A	E,Q	
			QUICK PAK FOOD STORES INC	115202	2232 AIR BASE RD, WACO	GASOLINE	7/3/2001	1B 1A	E,Q	
			RIESEL INDEPENDENT SCHOOL DIST	094887	MAIN, RIESEL MAIN, RIESEL	GASOLINE	2/9/1990	2 2A	E,Q	
			TENNACO PACKAGING INC	114783	9200 OLD MCGREGOR RD, WACO	GASOLINE	9/30/1999	2 2A	E,Q	
			TEXAS AERO	114220	RT 10, WACO RT 10, WACO	GASOLINE	1/11/1999	1B 1A	E,Q	
			UNION PACIFIC RAILROAD	094387	3700 KATY LN, BELLMEAD KATY LN, WACO	DIESEL	1/23/1990	2 4	E,Q	
			WASZIR JIWA	111743	1901 RICHTER, WACO	UNKNOWN	10/10/1996	2 2A	E,Q	
			WORKINGMANS FRIEND OIL CO	115125	1402 S VALLEY MILLS DR, WACO	GASOLINE	12/19/2000	2 2A	E,Q	
	RMD/VC		MARATHON POWER TECHNOLOGIES	0839	8301 IMPERIAL DRIVE, WACO	METALS, VOCS, SVOCS	9/17/1998	0 4	E	
			PRECISION NATIONAL PLATING SERVICES, INC.	0505	333 SOUTH VALLEY MILLS DRIVE, WACO	METALS	4/15/1997	0 4	E	
			TERRA-WACO DISTRIBUTION FACILITY	1293	601 TEXAS CENTRAL PARKWAY, WACO	METALS, PESTICIDES	1/10/2001	0 2B	E	

TABLE 1
GROUNDWATER CONTAMINATION CASE DESCRIPTIONS BY COUNTY
TEXAS NATURAL RESOURCE CONSERVATION COMMISSION

COUNTY	DIVISION	NEW CASES	FILE NAME	FILE NUMBER	LOCATION	CONTAMINATION DESCRIPTION	DATE	ENFORCEMENT STATUS	DATA QUALITY	SECTION 5.2367			
MCLENNAN	RMD/VCIO		1434 SOUTH VALLEY MILLS	164	1434 SOUTH VALLEY MILLS DRIVE, WACO	BTEX, MTBE	2/17/2000	0	1B	E			
			BAYLOR UNIVERSITY RADIO TRACT	231	CLAY AVENUE AND SOUTH 32ND STREET, WACO	METALS	3/20/2001	0	1B	E			
			HART-PATTERSON TRACK & FIELD COMPLEX	232	2900 CLAY AVENUE, WACO	METALS	3/20/2001	0	1B	E			
			LOT 1, BLOCK 1, TIGHE ADDITION	146	6425 NORTH 19TH STREET, WACO	CHROMIUM	11/8/1999	0	1B	E			
			SOUTHWIND APARTMENTS	163	1901 RICHTER AVENUE, WACO	TPH, BTEX	2/15/2000	0	1B	E			
			THE PERRY COMPANY	230	500 SOUTH VALLEY MILLS DRIVE, WACO	METALS	3/20/2001	0	1B	E			
			WOODWAY CENTER NORTH ADDITION	18	7013 WOODWAY DRIVE, WOODWAY	TPH, BTEX	3/24/1998	0	1B	E			
		MEDINA	ENF		CITY OF HONDO/GARY AEROSPACE CORPORATION	32159	HONDO MUNICIPAL AIRPORT	CR,PB,CD,AS,VOCS,BTEX,CHLORINA TED HYDROC	5/2/1985	3B	1A	E,Q,V	
				RMD/CA		HONDO ARMY AIRFIELD	81941	HONDO	TCE AND XYLENE	8/12/1993	3B	3	E,Q,V1
						TEXAS OIL SALVAGE	40777	IH 35 S NATALIA 78059	VOLATILES	10/1/1991	3B	2A	E
RMD/PST				CITY OF DEVINE	112254	304 E PARK ST, DEVINE	UNKNOWN	5/14/1997	2	2A	E,Q		
				COMMUNITY FINANCE INC	110175	909 19TH ST, HONDO	DIESEL	1/8/1996	2	2A	E,Q		
				DIAMOND SHAMROCK REF & MKTG CO	108908	E HWY 90, HONDO HWY 90, HONDO	GASOLINE	9/19/1994	2	4	E,Q		
				FFP OPERATING PARTNERS	111652	401 19TH ST, HONDO	GASOLINE	8/30/1996	2	2A	E,Q		
				MEDINA CNTY	112255	ZIG ZAG RD, DEVINE ZIG ZAG RD, DEVINE	GASOLINE	5/14/1997	2	2A	E,Q		
				ROYCE GROFF OIL CO	113392	15179 W HWY 90, CASTROVILLE	GASOLINE	8/12/1998	2	2A	E,Q		
RMD/SSDAT				HONDO ARMY AIRFIELD	FILED BY SITE NAME	3/4 MILE OF HWY 90 IN HONDO, TEXAS	HEAVY METALS	2/15/2000					
RMD/VC		MEDINA ELECTRIC COOPERATIVE	0862	2308 18TH ST, HONDO	VOCS, TPH	11/6/1998	0	2A	E				
		STRAIT FARM EQUIPMENT	0583	301 US HIGHWAY 90 EAST, HONDO	TPH	8/6/1997	0	4	E				
MIDLAND	FOD		BJ SERVICES	32316	2205 W. 2ND ST. ODESSA			2D					
		RMD/CA		BAKER PETROLITE CORP	30698	10500 W IH 20 MIDLAND 79711	ORGANICS	12/19/1986	2C	3	EQV23		
				CENTRILIFT (A BAKER HUGHES CO)	67488	2065 MARKET ST MIDLAND 79703	TPH,CHLORINATED SOLVENTS,BTEX	2/12/1991	2A	5	EQV2		
				DART CLEANERS TEXAS TIERRA 1, LTD.	T1793	4324 ANDREWS HWY MIDLAND 79703	VOC	4/9/1999	OA	2A	E		
				DOWELL SCHLUMBERGER INC	33591	32 E INDUSTRIAL LOOP MIDLAND 79701	VOLATILE ORGANIC COMPOUNDS	12/29/1989	3B	5	EQ		
				DRILCO INDUSTRIES INC	31879	3100 GARDEN CITY HWY MIDLAND 79701	CHLORINATED SOLVENTS	11/1/2000	0	2	E,Q		
				EQUILON PIPELINE CO LLC	82835	1301 S CR 1150 MIDLAND 79706	BENZENE, TOLUENE, ETYLBENZENE, XYLENE, TPH	4/18/2000	OA	4.5	EQV2		
			KAY & KOMPANY ELECTRIC	52086	704 S JOHNSTON ST MIDLAND	ORGANICS, PCBS	12/20/1993	1B	0	E,Q,V			
			LEAR CORP	23041	4 S INDUSTRIAL LOOP MIDLAND 79701	CHROMIUM	4/20/2001	OA	2B	EQV2			
			SCURLOCK	41473	3705 E. HWY 158 MIDLAND	TPH	1/14/2003	OA	1A,2A,3	E,Q,V			
	SMITH INTERNATIONAL INC	34603	2401 I-20 ACCESS MIDLAND 79701	BENZENE, ETHYLBENZENE	11/4/1996	1B	4	E					
	TRI CITY BEVERAGES	52102	2101 MARKET ST MIDLAND 79703	VOC'S,GASOLINE,TPH	3/5/1990	2C	4	EQV					
RMD/PST		7 ELEVEN INC	105716	3301 W ILLINOIS DR, MIDLAND	GASOLINE	12/15/1992	2	4	E,Q				
	7 ELEVEN INC	106916	4601 N AVE A, MIDLAND	GASOLINE	7/9/1993	2	6	E,Q					
	7 ELEVEN INC	106962	4324 ANDREWS HWY, MIDLAND	GASOLINE	7/13/1993	2	4	E,Q					

TABLE 1
GROUNDWATER CONTAMINATION CASE DESCRIPTIONS BY COUNTY
TEXAS NATURAL RESOURCE CONSERVATION COMMISSION

COUNTY	DIVISION	NEW CASES	FILE NAME	FILE NUMBER	LOCATION	CONTAMINATION DESCRIPTION	DATE	ENFORCEMENT STATUS	DATA QUALITY	SECTION 5.236?
MIDLAND	RMD/PST									
			7 ELEVEN INC	107577	2111 W WALL, MIDLAND	GASOLINE	7/8/1993	2 6	E,Q	
			ASHLAND INC	098876	3705 E HWY 158, MIDLAND	DIESEL	5/5/1991	2 2A	E,Q	Y
			CHAPARRAL SYSTEMS	112340	2300 N BIG SPRING, MIDLAND	UNKNOWN	5/28/1997	2 2A	E,Q	
			CHEVRON PRODUCTS CO	092351	GULF & MAGNOLIA, MIDLAND GULF, MIDLAND	GASOLINE	12/1/1988	2D 2A	E,Q	
			CHEVRON PRODUCTS CO	092994	4401 W WADLEY AVE, MIDLAND	GASOLINE	5/5/1989	2 4	E,Q	
			CITY OF MIDLAND	094819	500 N CARVER, MIDLAND	GASOLINE, DIESEL	2/5/1990	2D 6	E,Q	
			CITY OF MIDLAND	095049	600 N CARVER, MIDLAND	WASTE OIL	1/29/1990	2D 2A	E,Q	
			E E HENSLEY & SON	112663	801 W IH 20, MIDLAND	UNKNOWN	9/29/1997	2 2A	E,Q	
			EDDINS WALCHER CO	108813	3015 GARDEN CITY HWY, MIDLAND	DIESEL	9/30/1994	2 4	E,Q	
			EDDINS WALCHER CO	113302	2926 RANKIN HWY, MIDLAND	GASOLINE, DIESEL	6/30/1998	2 2A	E,Q	
			EQUILON ENTERPRISES LLC	091694	701 N BIG SPRING, MIDLAND	GASOLINE	6/1/1985	2 4	E,Q	
			EQUILON ENTERPRISES LLC	099664	2200 W WALL, MIDLAND	GASOLINE, WASTE OIL	10/1/1990	2 2A	E,Q	
			FRANKS FUELS	113320	1118 N MIDKIFF, MIDLAND	GASOLINE, DIESEL	7/8/1998	2 2A	E,Q	
			HINKLE DISTRIBUTING CO	093342	2300 WADLEY, MIDLAND	UNKNOWN	7/11/1989	2 6	E,Q	
			HINKLE DISTRIBUTORS INC	093525	10400 W IH 20, MIDLAND	UNKNOWN	8/18/1989	2 4	E,Q	
			HINKLE ENTERPRISES	111925	3910 FM 1788, MIDLAND	GASOLINE, DIESEL	10/22/1996	2 4	E,Q	
			HORKEY OIL CO INC	104216	3614 W WALL, MIDLAND	GASOLINE	8/10/1992	2 2A	E,Q	
			HORKEY OIL CO INC	114084	610 ANDREWS HWY, MIDLAND	GASOLINE	1/7/1999	2 4	E,Q	
			HORKEY OIL CO INC	114085	312 N MIDLAND DR, MIDLAND	GASOLINE	1/7/1999	2 2A	E,Q	
			HORKEY OIL CO INC	114086	13220 HWY 80, MIDLAND	GASOLINE	1/7/1999	2 2A	E,Q	
			JOHNSON TED	096289	2200 W FRONT ST, MIDLAND	GASOLINE	7/30/1990	2 2A	E,Q	
			KENT OIL INC	091700	3310 W WALL, MIDLAND	DIESEL	2/16/1988	2 2A	E,Q	
			KENT OIL INC	091718	3314 W LOOP 250 N, MIDLAND	GASOLINE	2/16/1988	2 2A	E,Q	
			KENT OIL INC	114048	1709 RANKIN HWY, MIDLAND	GASOLINE	1/6/1999	2 2A	E,Q	
			KENT OIL INC	114049	1001 N MIDKIFF, MIDLAND	GASOLINE	1/6/1999	2 2A	E,Q	
			KENT OIL INC	114050	1500 W FRONT, MIDLAND	GASOLINE	1/6/1999	2 2A	E,Q	
			KENT OIL INC	114051	2910 N BIG SPRING, MIDLAND	GASOLINE	1/6/1999	2 2A	E,Q	
			KENT OIL INC	114052	2315 E FRONT, MIDLAND	GASOLINE	1/6/1999	2 2A	E,Q	
			LEODIS HENDERSON	114446	2100 N LAMESA RD, MIDLAND		2/12/1999	1B 1A	E,Q	
			LINDSEY JIM	105942	2301 W WADLEY, MIDLAND	GASOLINE	1/16/1993	2 2A	E,Q	
			MARVIN SMITH	097946	3307 ANDREWS HWY, MIDLAND	GASOLINE, DIESEL	2/5/1991	2 2A	E,Q	
			MERCHANTS OF TEXAS INC	112060	3100 W KENTUCKY ST, MIDLAND	GASOLINE	1/17/1997	2 6	E,Q	
			MIDLAND 66 OIL CO INC	109421	2410 RANKIN HWY, MIDLAND	GASOLINE	4/9/1995	2 4	E,Q	
			MIDLAND 66 OIL CO INC	113170	1119 ANDREWS HWY, MIDLAND	GASOLINE	5/15/1998	2 2A	E,Q	
			MIDLAND 66 OIL CO INC	113174	3100 S MIDKIFF, MIDLAND	GASOLINE	5/15/1998	2 2A	E,Q	
			MIDLAND 66 OIL CO INC	113175	4321 W ILLINOIS, MIDLAND	GASOLINE	5/15/1998	2 2A	E,Q	
			MIDLAND COUNTY	097668	200 S HENDERSON BLVD, MIDLAND	GASOLINE	1/3/1991	2 2A	E,Q	
			MIDSAN CO	099056	710 W SCHARBAUER DR, MIDLAND	GASOLINE	5/14/1991	2 2A	E,Q	
			MR. BLAINE BUSHMAN	091534	2410 N BIG SPRING, MIDLAND	GASOLINE	4/18/1986	5B 2A	E,Q	
			RENAISSANCE PARK INC	100724	4340 W ILLINOIS AVE, MIDLAND	UNKNOWN	8/8/1991	2 2A	E,Q	
			RESTRUCTURE PETRO MKTG SVCS	104001	1308 N LAMESA RD, MIDLAND	GASOLINE	7/29/1992	2 2A	E,Q	
			SANCHEZ ESTATE	091272	801 W IH 20, MIDLAND	UNKNOWN	12/15/1986	2 6	E,Q	
			SOUTHWEST ENERGY	112708	1800 N BIG SPRING, MIDLAND	GASOLINE	10/14/1997	2 2A	E,Q	
			SOUTHWESTERN BELL TELEPHONE	096434	305 N MIDLAND DR, MIDLAND	DIESEL	8/1/1990	2 2A	E,Q	
			TEXACO REFINING & MARKETING IN	097893	3300 N MIDKIFF, MIDLAND	GASOLINE	1/25/1991	2 2A	E,Q	
			TOWN & COUNTRY FOOD STORES INC	113982	2110 W FRONT, MIDLAND	GASOLINE, DIESEL	1/5/1999	2 2A	E,Q	
			WEST TEXAS GAS INC	114637	1302 N LAMESA RD, MIDLAND	GASOLINE	6/14/1999	2 2A	E,Q	
	RMD/VC									
			HATFIELD ADDITION, SECTION 4, LOT 1A, BLOCK 2	1005	4415 NORTH GARFIELD STREET, MIDLAND	PERC, PETROLEUM HYDROCARBONS	7/8/1999	0 3	E	
			SMITH INTERNATIONAL/DRILCO COMPLEX	0433	3100 GARDEN CITY HIGHWAY, MIDLAND	CHLORINATED SOLVENTS	1/11/1997	0 6C	E	
			SMITH INTERNATIONAL/DRILCO COMPLEX/LANDFILL	0392	3100 GARDEN CITY HIGHWAY, MIDLAND	CHLORINATED SOLVENTS	11/6/1996	0 4	E	

TABLE 1
GROUNDWATER CONTAMINATION CASE DESCRIPTIONS BY COUNTY
TEXAS NATURAL RESOURCE CONSERVATION COMMISSION

COUNTY	DIVISION	NEW CASES	FILE NAME	FILE NUMBER	LOCATION	CONTAMINATION DESCRIPTION	DATE	ENFORCEMENT STATUS	DATA QUALITY	SECTION 5.236?
MILAM	RMD/CA		ALUMINUM COMPANY OF AMERICA	30132	FM 1786 ROCKDALE 76567	FLOURIDE, CHLOROIDE, SULFATE, BORON	9/1/1990	1B 5	E, Q, V, 2	
	RMD/PST		THREADGILL OIL CO INC	111884	200 E HWY 79, THORNDALE	GASOLINE, DIESEL	8/12/1996	2 2A	E, Q	
MILLS	RMD/PST		SANTA ANNA NATIONAL BANK	112549	HWY 183 & 5TH ST, MULLIN HWY 183, MULLIN	GASOLINE	9/5/1997	2 2A	E, Q	
MITCHELL	RMD/CA		DOWELL SCHLUMBERGER INC	33589	HIGHWAY 208 S COLORADO CITY 79512	BTEX, TPH, VOCS	11/1/1989	3B 3	EQV 1,2	
	RMD/PST		NATIONAL FOAM MANUFACTURING	81720	HIGHWAY 80 COLORADO CITY 79512	VOC, SVOC	6/10/1996	0 3	EQV2	
	RMD/PST		ADK INVESTMENTS INC	103337	IH 20, COLORADO CITY IH 20, COLORADO CITY	GASOLINE	5/21/1992	2 2A	E, Q	
	RMD/PST		BROWNE BROTHERS	108956	900 W IH 20, COLORADO CITY	GASOLINE, DIESEL	1/18/1995	2 2A	E, Q	
	RMD/PST		CITY OF COLORADO CITY	095242	1444 WESTPOINT, COLORADO CITY	GASOLINE	4/18/1990	2 2A	E, Q	
	RMD/PST		CITY OF COLORADO CITY	095244	HWY 163, COLORADO CITY HWY 163, COLORADO CITY	GASOLINE	3/16/1990	2 2A	E, Q	
	RMD/PST		CITY OF COLORADO CITY	095308	180 W 3RD ST, COLORADO CITY	GASOLINE	3/20/1990	2 2A	E, Q	
	RMD/PST		D & S CORNER STORE	098065	IH 20, WESTBROOK IH 20, WESTBROOK	GASOLINE	2/13/1991	2 2A	E, Q	
	RMD/PST		LORAIN ISD	095309	800 S LOOBY, LORAIN	GASOLINE	3/21/1990	2 2A	E, Q	
	RMD/PST		SKINNYS INC	111029	395 E 2ND ST, COLORADO CITY	GASOLINE	5/19/1996	2 4	E, Q	
	RMD/PST		TU ELECTRIC	095550	HWY 163, COLORADO CITY HWY 163, COLORADO CITY	DIESEL	5/8/1990	2 4	E, Q	
	RMD/SC		COL-TEX REFINERY	FILED BY SITE NAME	SH 377, COLORADO CITY	BENZENE, ETHYLBENZENE, CHROMIUM, LEAD, DIMETHYL(BENZENE, FREE-PHASE HYDROCARBONS, 2,4 DIMETHYLPHENOL, NAPHTHALENE, ARSENIC	9/15/1991	5B, 3B, 2B, 1B 4	E, Q, V 1,2,3	
MONTAGUE	RMD/PST		AIRINGTON OIL CO	114584	MONTAGUE, BOWIE MONTAGUE, BOWIE	GASOLINE	5/19/1999	1B 1A	E, Q	
	RMD/PST		AIRINGTON OIL CO INC	113101	618 W WISE ST, BOWIE	GASOLINE	4/13/1998	2 2A	E, Q	
	RMD/PST		BOWIE ISD	097292	508 LAMB ST, BOWIE	GASOLINE	11/19/1990	2 2A	E, Q	
	RMD/PST		BOWIE ISD	111862	412 LAMB, BOWIE	GASOLINE	10/1/1996	2 2A	E, Q	
	RMD/PST		CANTWELL & CANTWELL	113509	511 W WISE, BOWIE	GASOLINE	10/7/1998	2 2A	E, Q	
	RMD/PST		CANTWELL & COX	113567	400 WISE ST, BOWIE	GASOLINE	10/21/1998	2 2A	E, Q	
	RMD/PST		FFP OPERATING PARTNERS	109780	W HWY 82, SAINT JO HWY 82, SAINT JO	GASOLINE	7/24/1995	2 2A	E, Q	
	RMD/PST		G & H PROPERTIES	114235	410 CLAY, NOCONA	GASOLINE	1/7/1999	1B 1A	E, Q	
	RMD/PST		GEORGE DEEN	113128	FM 1758, BOWIE FM 1758, BOWIE	GASOLINE	4/21/1998	2 2A	E, Q	
	RMD/PST		HERR OIL CO	112109	203 E BROAD, SAINT JO	GASOLINE	2/4/1997	2 4	E, Q	
	RMD/PST		HOMER FEOGLIO	113433	600 E HWY 82, NOCONA	GASOLINE	9/11/1998	2 2A	E, Q	
	RMD/PST		JAMES GOLDSMITH	113804	311 W HWY 82, NOCONA	GASOLINE	12/9/1998	2 2A	E, Q	
	RMD/PST		JAMES ROGERS	114018	501 E WISE, BOWIE	GASOLINE, DIESEL	1/6/1999	2 2A	E, Q	
	RMD/PST		JAYLENE LOVETT	113947	310 W WISE, BOWIE	GASOLINE	1/5/1999	1B 1A	E, Q	
	RMD/PST		JEHAD SULEIMAN	113485	501 CLAY ST, NOCONA	GASOLINE	9/29/1998	2 2A	E, Q	
	RMD/PST		K C OIL CO	111934	HWY 59, BOWIE HWY 59, BOWIE	GASOLINE	11/6/1996	2 2A	E, Q	
	RMD/PST		PAUL WHITE	100743	603 E WISE, BOWIE	GASOLINE	10/11/1991	5B 2A	E, Q	
	RMD/PST		TXDOT	101727	HWY 175, NOCONA HWY 175, NOCONA	GASOLINE, DIESEL	1/29/1992	2 2A	E, Q	
	RMD/PST		YOUNG KWON	113311	111 W HWY 82, NOCONA	GASOLINE	7/3/1998	1R 1A	F, Q	

TABLE 1
GROUNDWATER CONTAMINATION CASE DESCRIPTIONS BY COUNTY
TEXAS NATURAL RESOURCE CONSERVATION COMMISSION

COUNTY	DIVISION	NEW CASES	FILE NAME	FILE NUMBER	LOCATION	CONTAMINATION DESCRIPTION	DATE	ENFORCEMENT STATUS	DATA QUALITY	SECTION 5.236?
MONTAGUE	RMD/PST									
MONTGOMERY	RMD/CA									
	RMD/PST		EXXON COMPANY USA	23417	CRIGHTON RD CONROE 77305	PCP, TPH, DIOXINS	5/24/1990	2B 5	EQV2	
			A N RUSCHE DIST CO	109442	18903 FM 1488, MAGNOLIA	GASOLINE	4/13/1995	2	2A	E,Q
			AFZAL GEHWWAL	112173	22106 W HWY 105, MONTGOMERY	UNKNOWN	3/12/1997	2	2A	E,Q Y
			CHEVRON PRODUCTS CO	098349	710 SAWDUST RD, THE WOODLANDS	GASOLINE	3/22/1991	2	4	E,Q
			CHEVRON PRODUCTS CO	110434	20120 HWY 59, NEW CANEY	GASOLINE	1/26/1996	2	2A	E,Q
			CIRCLE A SUPER STOP	094938	23077 FM 1314, PORTER	GASOLINE	2/1/1990	1B	1A	E,Q
			COCA COLA BOTTLING CO	107011	RT 23, CONROE RT 23, CONROE	GASOLINE, DIESEL	7/13/1993	2	2A	E,Q
			DANISH INVESTMENTS CORP	114145	24076 LOOP 494, PORTER		1/7/1999	1B	6	E,Q
			DIAMOND SHAMROCK	092174	HWY 149, MONTGOMERY HWY 149, MONTGOMERY	GASOLINE	9/20/1988	2	2A	E,Q
			DIAMOND SHAMROCK	113577	25226 GROGANS MILL, THE WOODLANDS	GASOLINE	11/5/1998	2	2A	E,Q
			DIAMOND SHAMROCK	113859	1700 N FRAZIER, CONROE	GASOLINE	1/4/1999	2	2A	E,Q
			DIAMOND SHAMROCK	114553	1101 W LOOP 336, CONROE	GASOLINE	4/19/1999	2	2A	E,Q
			E Z INTERNATIONAL INC	112938	FM 1314, CONROE FM 1314, CONROE	GASOLINE	6/24/1998	2	2A	E,Q
		*	J P MORGAN BANK	115547	25021 FM 1314, PORTER	GASOLINE, DIESEL	6/7/2002	1B	1A	E,Q
			K P OIL CO	104055	1519 S IH 45, CONROE	UNKNOWN	2/10/1992	2	2A	E,Q
			K P OIL CO	104056	1519 S IH 45, CONROE	UNKNOWN	2/10/1992	2	2A	E,Q
			K P OIL CO	108306	W HWY 105, MONTGOMERY W HWY 105, MONTGOMERY	GASOLINE	7/20/1994	2	2A	E,Q
			KENNY & THOMAS MOCK	114822	HWY 105, DOBBIN HWY 105, DOBBIN	GASOLINE, DIESEL	12/1/1999	1B	6	E,Q
			MAGNOLIA ISD	112085	8040 KEN LAKE, MAGNOLIA	GASOLINE	1/17/1997	2	4	E,Q
			MATINA PEET	093533	3802 HWY 105, CONROE	UNKNOWN	8/24/1989	2	2A	E,Q
			MAXWELL FUEL INC	096871	214 E DAVIS, CONROE	GASOLINE	9/29/1990	1B	1A	E,Q
			MONTGOMERY COUNTY	105637	W HWY 105, MONTGOMERY W HWY 105, MONTGOMERY	GASOLINE, DIESEL	12/18/1992	2	6	E,Q
			MOORE SUPPLY CO	105653	40 LYERLY ST, CONROE	GASOLINE	2/5/1993	2	2A	E,Q
			MR W B ETHERIDGE	112973	103 E DAVIS, CONROE	GASOLINE	2/12/1998	1B	1A	E,Q
			NEW CANEY TRUCK TERMINAL	112566	HWY 59, NEW CANEY HWY 59, NEW CANEY	GASOLINE, DIESEL	8/28/1997	2	2A	E,Q
			PINEY WOODS MART	108725	2040 CALVARY RD, WILLIS	GASOLINE	10/14/1994	2	2A	E,Q
			ROSEY INC	110507	26914 IH 45, SPRING	UNKNOWN	3/8/1996	1B	1A	E,Q
			ROY MAYER	100045	115 LOOP 494, PORTER	GASOLINE	8/28/1991	2	2A	E,Q
			SPEEDWAY SUPER AMERICA LLC	092241	8901 S IH 45, CONROE	GASOLINE, DIESEL	10/17/1988	2	4	E,Q
		*	STATE LEAD PERFORMING	115602	23300 BLOCK FM 1314, PORTER	UNKNOWN	12/17/2002	5B	1A	E,Q
			STOP IN GROCERY	113955	FM 2090, SPLENDORA FM 2090, SPLENDORA	GASOLINE, DIESEL	3/24/1999	2	2A	E,Q
			STOP N SERV	111005	FM 1314 & PORTER LN, PORTER FM 1314, PORTER	GASOLINE	5/2/1996	2	2A	E,Q
			STOP N SERV	111006	FM 1314 & LOOP 494, PORTER FM 1314, PORTER	GASOLINE	5/2/1996	2	2A	E,Q
			STUBBS PETROLEUM CO INC	109988	HWY 59, NEW CANEY HWY 59, NEW CANEY	UNKNOWN	6/26/1995	2	2A	E,Q
			T C BRANNON	114234	I-45, CONROE IH 45, CONROE	GASOLINE, DIESEL	1/7/1999	2	2A	E,Q
			THE ROYAL HILL CO	114806	130 S TRADE CENTER PKWY, CONROE	GASOLINE, DIESEL	11/22/1999	2	2A	E,Q
			THE WOODLANDS FIRE DEPT	111814	9951 GROGANS MILL RD, THE WOODLANDS	GASOLINE, DIESEL	10/3/1996	2	4	E,Q
			TRAVIS D WHITTAKER	110084	415 MAGNOLIA BLVD, MAGNOLIA	UNKNOWN	12/21/1995	2	2A	E,Q
			TXDOT	105412	BOX 18, CONROE BOX 18, CONROE	GASOLINE	11/25/1992	2	2A	E,Q
			WHITENER ENTERPRISES INC	112633	N HWY 59, SPLENDORA N HWY 59, SPLENDORA	GASOLINE	9/9/1997	2	2A	E,Q
		*	ZIPPS GROCERY	114768	23870 W FM 1314, PORTER	GASOLINE	9/17/1999	2	2A	E,Q
	RMD/SC		UNITED CREOSOTING CO	FILED BY SITE NAME	HILBIG RD AND 2ND ST, CONROE UNITED CREOSOTING WOOD PRESERVING SUPERFUND SITE	PENTACHLOROPHENOL, NAPHTHALENE, POLYAROMATIC HYDROCARBONS	8/1/1985	5A, 3D, 2B&D, 1B	5E	E,Q,V2,3

TABLE 1
GROUNDWATER CONTAMINATION CASE DESCRIPTIONS BY COUNTY
TEXAS NATURAL RESOURCE CONSERVATION COMMISSION

COUNTY	DIVISION	NEW CASES	FILE NAME	FILE NUMBER	LOCATION	CONTAMINATION DESCRIPTION	DATE	ENFORCEMENT STATUS	DATA QUALITY	SECTION 5.2367		
MONTGOMERY	RMD/VC		CHARLIE BURCH PITS	0421	RICHARDS ROAD, SPRING	METALS, TPH, VOCS	12/17/1996	0	5	E		
			FORMER TEXAS PUP SITE	1072	640 US HIGHWAY 75 NORTH, WILLIS	TPH, PAHS	10/19/1999	0	2	E		
			GROGAN CENTRE I	1101	502 SAWDUST ROAD, THE WOODLANDS	CHLORINATED SOLVENTS	12/27/1999	0	2	E		
	RMD/VCIO	*	CHARLIE BURCH IOP SITES	0321	1106 FORESTBURG DRIVE, SPRING	VOCS	9/18/2002	0	1B	E		
		*	HOBBY LOBBY	0344	501 SAWDUST ROAD, SPRING	VOCS, CHLORINATED SOLVENTS	2/13/2003	0	1B	E		
			HOME DEPOT #6516	124	19103 IH-45, CONROE	TPH, BTEX	7/29/1999	0	1B	E		
		*	PARKWOOD I AND PARKWOOD II	0326	10055 GROGAN'S MILL ROAD, THE WOODLANDS	VOCS, TPH	10/2/2002	0	1B	E		
	WSD/PDW			EXXON CONROE	G1700181B	2	METHYL-T-BUTYL ETHER, TOLUENE, ACETONE	12/4/1992	X	6E	E,Q,V,2	
	MOORE	RMD/CA		DIAMOND SHAMROCK REFINING CO (MCKEE)	30871	FM 119 SUNRAY 79086	BENZENE, LNAPL	2/25/1992	3B	3	E	
		RMD/PST		FIRST STATE BANK OF DUMAS	096903	HWY 287, CACTUS HWY 287, CACTUS	GASOLINE, DIESEL	8/13/1990	2	2A	E,Q	
				JACK OLDHAM OIL CO	113555	513 N DUMAS AVE, DUMAS	GASOLINE, DIESEL	10/21/1998	2	2A	E,Q	
			JACK OLDHAM OIL CO INC	095193	423 S DUMAS AVE, DUMAS	GASOLINE	3/20/1990	2	6	E,Q		
RMD/SSDAT		*	CACTUS ORDNANCE WORKS	FILED BY SITE NAME		12 MI N OF DUMS	BIS(2-ETHYLHEXY) PHTHALATE	5/7/2002			Q	Y
RMD/VC			CACTUS PLANT	0411	US HWY 287 AND FM 281, CACTUS	NITRATES, METALS	12/4/1996	0	0		E	
MORRIS	RMD/CA		LONE STAR STEEL CO	30093	HIGHWAY 259 S LONE STAR 75668	METALS	1/5/1985	3B	5	EQ		
			REILLY INDUSTRIES INC	30660	HIGHWAY 259 LONE STAR 75668	PHENOLS, CREOSOTE	3/1/1989	2B	3A	E		
	RMD/PST		HAWKINS NOEL	092592	CITY BLK 1, NAPLES HWY 67, NAPLES	GASOLINE	2/2/1989	1B	1A	E,Q		
		JERRY BLACKWELL	114476	RT 1, DAINGERFIELD RT 1, DAINGERFIELD	GASOLINE	2/23/1999	1B	1A	E,Q			
		NAPLES KWIK STOP INC	103318	HWY 67, NAPLES HWY 67, NAPLES	GASOLINE	10/21/1991	2	2A	E,Q			
		NIBLETT OIL CO	104964	104 N MAIN ST, OMAHA	GASOLINE	10/13/1992	1B	1A	E,Q			
NACOGDOCHES	RMD/CA		AMERICAN PLANT FOOD CORP	F0277	1809 BENNETT CLARK RD NACOGDOCHES 75961	NITRATES	7/28/1998	1	0	N/A		
			RED T COIL CO	37143	5004 SOUTH ST NACOGDOCHES 75961	CHLORINATED SOLVENTS, GASOLINE CONST.	7/1/1989	2C	4	EQV		
	RMD/PST	*	DENNY OIL CO	092341	1501 NORTH ST, NACOGDOCHES	GASOLINE	11/17/1988	2	2A	E,Q		
			DENNY OIL CO	114377	2915 NW STALLINGS DR, NACOGDOCHES	GASOLINE	2/4/1999	2	2A	E,Q		
			MORGAN OIL CO	110095	1302 NORTH ST, NACOGDOCHES	GASOLINE	10/11/1995	2	4	E,Q		
			REED DISTRIBUTING CO INC	104936	409 BREMOND, NACOGDOCHES	UNKNOWN	10/1/1992	1B	1A	E,Q		
	SWBT CO	102819	1700 SW STALLINGS DR, NACOGDOCHES	GASOLINE	2/6/1992	2	2A	E,Q				

TABLE 1
GROUNDWATER CONTAMINATION CASE DESCRIPTIONS BY COUNTY
TEXAS NATURAL RESOURCE CONSERVATION COMMISSION

COUNTY	DIVISION	NEW CASES	FILE NAME	FILE NUMBER	LOCATION	CONTAMINATION DESCRIPTION	DATE	ENFORCEMENT STATUS	DATA QUALITY	SECTION 5.236?
NACOGDOCHES	RMD/PST		TYSON FOODS	102160	2208 SE STALLINGS DR, NACOGDOCHES	DIESEL	3/3/1992	2 6	E,Q	
	RMD/VCIO		BURNS, MORRIS & STEWART - BMS	10	1124 BENNETT CLARK ROAD, NACOGDOCHES	NITRATE	1/13/1998	0 1B	E	
			FORMER SAFEWAY GROCERY STORE/ECKERD DRUGS	41	SEC STARR AVENUE AND NORTH STREET, NACOGDOCHES	BTEX, TPH	5/28/1998	0 1B	E	
		*	LIBERTY HALL PARK	0290	202 EAST PILAR STREET, NACOGDOCHES	VOCS, CHLORINATED SOLVENTS	3/6/2002	0 1B	E	
NAVARRO	RMD/CA		CHEVRON PIPELINE CO	31863	STATE HIGHWAY 31 E DAWSON / PURDON 76639	BTEX,TPH	3/30/1987	3C 2.3.4.5	EQV2	
	RMD/PST		C R BLACK	113153	S IH 45, ANGUS S IH 45, ANGUS	GASOLINE	5/15/1998	2 2A	E,Q	
			CONOCO INC	112118	856 W 2ND AVE, CORSICANA	UNKNOWN	2/18/1997	2 4	E,Q	
			CORSICANA NATIONAL BANK	092984	222 S 7TH ST, CORSICANA	GASOLINE	4/7/1989	2 2A	E,Q	
			CORSICANA NATIONAL BANK	102616	HWY 31, KERENS HWY 31, KERENS	GASOLINE	9/19/1991	2 2A	E,Q	
			CORSICANA NATIONAL BANK	102965	2901 W 7TH ST, CORSICANA	GASOLINE	5/5/1992	2 2A	E,Q	
			EDDIE MOORE	113806	219 S BEATON, CORSICANA	GASOLINE	12/9/1998	2 6	E,Q	
			ELWOOD BARNES	113087	2728 W 7TH, CORSICANA	GASOLINE	4/8/1998	2 2A	E,Q	
			GOODMAN SERVICE STA	112621	417 N COMMERCE ST, CORSICANA	GASOLINE	9/15/1997	2 6	E,Q	
			HILLOCK FOODS INC	114295	145, CORSICANA IH 45, CORSICANA		1/11/1999	1B 1A	E,Q	
			JACK THOMAS	096710	628 S 7TH ST, CORSICANA	GASOLINE	9/13/1990	2 6	E,Q	
			KMART CORP	113109	2200 S HWY 75, CORSICANA	DIESEL	4/14/1998	1B 1A	E,Q	
			LARRY KERN	114409	321 N GARRITY ST, FROST		1/27/1999	2 6	E,Q	
			MICHAEL KASTER	097348	301 W COLLIN ST, CORSICANA	GASOLINE	11/26/1990	2 2A	E,Q	
			MILDRED ISD	113563	RT 6, CORSICANA RT 6, CORSICANA	GASOLINE	11/6/1998	2 2A	E,Q	
		*	NAVARRO COUNTY AUDITOR	114034	102 S SECOND, BLOOMING GROVE	GASOLINE, DIESEL	1/6/1999	1B 1A	E,Q	
			PHILLIPS GROCERY	098901	2821 W 7TH AVE, CORSICANA	GASOLINE	5/10/1991	2 2A	E,Q	
			PHILLIPS PETROLEUM CO	092630	1139 W 7TH AVE, CORSICANA	GASOLINE	5/11/1988	2 4	E,Q	
			ROYCE BANCROFT	114070	E HWY 31, POWELL E HWY 31, POWELL	GASOLINE, DIESEL	1/7/1999	2 6	E,Q	
			SUMMERALL MRS S R	099670	221 S 7TH ST, CORSICANA	GASOLINE	9/16/1991	2 2A	E,Q	
			TRIPLE A OIL CO	113662	1500 W 2ND, CORSICANA	GASOLINE	11/17/1998	2 6	E,Q	
			VICTOR COOPER	101498	222 N MAIN, CORSICANA	GASOLINE	2/6/1992	2 6	E,Q	
		*	VICTOR COOPER	104915	420 N 15TH ST, CORSICANA	GASOLINE	12/22/1992	2 2A	E,Q	
			WINTERS OIL CO	093097	300 S 7TH ST, CORSICANA	UNKNOWN	3/17/1989	2 2A	E,Q	
			WINTERS OIL CO	112257	FM 667, PURDON FM 667, PURDON	GASOLINE	4/24/1997	2 2A	E,Q	
	RMD/SC		MELTON KELLY PROPERTY	FILED BY SITE NAME	NE CNTY RD 3250 APPROXIMATELY 1.5 MILES S OF FM 85 IN NAVARRO COUNTY TEXAS	none	8/15/1999	5B, 2B 6A	E,Q,V ,1,2,3	
	RMD/SSDAT		MELTON KELLY PROPERTY	FILED BY SITE NAME	COUNTY ROAD 3250 APPROX. 1.5 MILES SOUTH OF FM85	BUTLYBENZYLPHTHALATE;CHROMIUM; MANGANESE;ZINC	8/15/1999	5B 1A		
	WPD/MSW		CITY OF CORSICANA	MSW02190	1.47 MI E OF STATE HWY 31 AND IH45	MW-7: VOCS (TRICHLOROETHYLENE)	7/24/2000	2B 2A	E,Q,V1,2	
NEWTON	RMD/PST		CAMPBELL OIL CO	113558	107 KAUFMAN ST, NEWTON	GASOLINE, DIESEL	10/29/1998	2 2A	E,Q	
			E TEX OIL CO OR K P OIL INC	091005	RT 2 BOX 226, MIDWAY RT 2, MIDWAY	GASOLINE	6/9/1983	1B 1A	E,Q	
			NOLAN OIL CO INC	112296	S HWY 87, CALL S HWY 87, CALL	UNKNOWN	4/14/1997	2 4	E,Q	
		*	TERRILL PETROLEUM	111363	HWY 1415, WEIRGATE FM 1415, WIERGATE	GASOLINE	7/16/1996	1B 1A	E,Q	

TABLE 1
GROUNDWATER CONTAMINATION CASE DESCRIPTIONS BY COUNTY
TEXAS NATURAL RESOURCE CONSERVATION COMMISSION

COUNTY	DIVISION	NEW CASES	FILE NAME	FILE NUMBER	LOCATION	CONTAMINATION DESCRIPTION	DATE	ENFORCEMENT STATUS	DATA QUALITY	SECTION 5.236?
NEWTON	RMD/PST									
NOLAN	RMD/CA									
			GULF REFINERY (FORMER)	52139	STATE HIGHWAY 710 SWEETWATER 79556	BENZENE, XYLENE, TPH	6/30/1988	2C 2	EQV	
	RMD/PST		BILL BURNS OIL CO	098714	301 W 1ST, SWEETWATER	GASOLINE	3/25/1991	2 2A	E,Q	
			BILL BURNS OIL CO	109939	2001 LAMAR, SWEETWATER	GASOLINE	9/29/1995	2 4	E,Q	
			BOB HARRELL	094363	1210 E BROADWAY, SWEETWATER	GASOLINE	11/21/1989	2 2A	E,Q	
			FISCA OIL CORP	115472	200 HAILEY ST, SWEETWATER	GASOLINE	11/15/2001	1B 1A	E,Q	
			MCCORMICK MARKETING	093537	E BROADWAY, SWEETWATER E BROADWAY, SWEETWATER	GASOLINE	8/18/1989	2 2A	E,Q	
			NATIONAL AUTO TRUCK STOPS	109857	I 20 & HOPKINS RD, SWEETWATER IH 20 RD, SWEETWATER	GASOLINE, DIESEL	8/10/1995	2 2A	E,Q	
			SKINNYS INC	109940	1400 HAILEY, SWEETWATER	GASOLINE	10/3/1995	2 4	E,Q	
			SKINNYS INC	110097	1811 LAMAR, SWEETWATER	GASOLINE	4/5/1995	2 2A	E,Q	
			SKINNYS INC	110098	2100 LAMAR, SWEETWATER	GASOLINE	5/12/1995	2 2A	E,Q	
			SKINNYS INC	111028	1712 LAMAR, SWEETWATER	UNKNOWN	5/21/1996	2 4	E,Q	
			STANLEY MORRIS	099822	1509 LAMAR ST, SWEETWATER	GASOLINE, DIESEL	8/9/1991	2 2A	E,Q	
			STROMAN OIL CO INC	091144	2ND & MAIN FM 608, MARYNEAL 2ND, MARYNEAL	GASOLINE	6/18/1986	5B 4	E,Q	
			STROMAN OIL CO INC	097905	609 E BROADWAY, SWEETWATER	GASOLINE	2/11/1991	2 2A	E,Q	
	RMD/VCIO		VACANT LAND/PROPOSED AUTOZONE	39	1201 - 1205 LAMAR STREET, SWEETWATER	BTEX, TPH	5/22/1998	0 1B	E	
NUECES	RMD/CA		AMERADA HESS CORP	39033	1802 POTH LN CORPUS CHRISTI 78408	HYDROCARBONS; BTEX	7/12/1990	2B 3	E	
			CELANESE LTD	30483	1901 CLARKWOOD RD CORPUS CHRISTI 78469	CR, PB, AS, PHENOL, METHANOL, ORGANICS	1/1/1983	2B 3.5	EQ	
			CHEMICAL WASTE MANAGEMENT INC	32325	6901 GREENWOOD RD CORPUS CHRISTI 78415	PHENOL, CHLOROFORM, CARBON TETRACHLORIDE, TOLUENE, ETHYL BENZENE, TCE	4/14/1988	3A 4.5	E,Q,V,2,3	
			CITGO REFINING AND CHEMICALS CO	30532	1801 NUECES BAY BLVD CORPUS CHRISTI 78407	HYDROCARBONS	10/1/1981	3B 4	EQV1	
			CITGO REFINING AND CHEMICALS CO	32501	4809 UPRIVER RD CORPUS CHRISTI 78407	HYDROCARBONS/NAPHTHA	12/6/1989	3B 4	EQV1	
			CITGO REFINING AND CHEMICALS CO	33763	7350 IH 37 CORPUS CHRISTI 78409	TPH	10/25/1993	1 0	EQV	
			COASTAL STATES CRUDE GATHERING CO	39988	DRISCOLL	VOCS, SVOCS, TPH, LNAPLS	10/23/1989	2B 3.4	EQV2	
			CORPUS CHRISTI NAVAL AIR STATION	30479	11001 D ST CORPUS CHRISTI 78419	1,1-DCE, CIS-1,2-DCE, BENZENE, CHLOROBENZENE, TCE, VC	3/13/1987	3A 3	E,Q,V,2	
			ELEMENTIS CHROMIUM LTP INC	31661	3800 BUDDY LAWRENCE DR CORPUS CHRISTI 78408	CHROME, HYDROCARBONS	1/1/1980	3B 4	E	
			EQUISTAR CHEMICALS LP (FMR OXYCHEM PETROCHEMICALS INC)	31685	1501 MCKENZIE RD CORPUS CHRISTI 78410	BENZENE	8/11/1998	1B 4	E	
			FLINT HILLS RESOURCES	30529	2825 SUNTIDE RD CORPUS CHRISTI 78409	FREE AND DISSOLVED PHASE HYDROCARBONS	10/1/1981	3A,B 3.4	EQV	
			GUNDERLAND MARINE SUPPLY	T1830	1221 CANTWELL LN CORPUS CHRISTI 78407	BTEX	3/25/2002	2D 3	E,Q	
			HALE DUSTING SERVICE	32963	CR 44 ROBSTOWN 78380	ARSENIC	3/20/1985	3B 2A	E,Q,V2	
			INDUSTRIAL METALS CO	31251	3000 AGNES ST CORPUS CHRISTI 78405	CHLORINATED BENZENE COMPOUNDS	11/1/1996	4A 5	EQV2	
			KOCH REFINING COMPANY LP (FMR SOUTHWESTERN REFINING CO)	30033	1607 NUECES BAY BLVD CORPUS CHRISTI 78408	HYDROCARBONS	6/22/1989	3B 3	EQV23	
			PORT OF CORPUS CHRISTI AUTHORITY	39876	CORPUS CHRISTI	BTEX, TPH	12/15/1989	2B 3	EQV1	
			QUALITY MACHINE & EQUIPMENT CO	52134	1432 E HIGHWAY 44 ROBSTOWN 78380	METALS - CR	6/6/1993	2B 0	EQ	
			TEXAS ECOLOGISTS INC (TECO)	50052	PETRONILLA RD ROBSTOWN 78380	BENZENE, C-DISULFIDE, CRESOL, CHL-BENZEN	2/17/1987	3 4	EQV23	

TABLE 1
GROUNDWATER CONTAMINATION CASE DESCRIPTIONS BY COUNTY
TEXAS NATURAL RESOURCE CONSERVATION COMMISSION

COUNTY	DIVISION	NEW CASES	FILE NAME	FILE NUMBER	LOCATION	CONTAMINATION DESCRIPTION	DATE	ENFORCEMENT STATUS	DATA QUALITY	SECTION 5.236?
NUECES										
	RMD/CA	*	TEXAS MOLECULAR	83093	CORPUS CHRISTI	SVOC'S. VOC	7/16/1998	3A	2A	EQ
			TICONA POLYMERS INC (FMR	30084	HIGHWAY 77 BISHOP 78343	ORGANICS, METALS	2/24/1987	3A	5A	E,Q,V,2,3
			CELANESE ENGINEERING RESINS)							
			VALERO REFINING CO	30478	5900 UP RIVER RD CORPUS CHRISTI	PETROLEUM HYDROCARBONS	7/1/1988	2D	4	V3
					78407					
			VALERO REFINING CO (FMR COASTAL	30530	1300 CANTWELL LN CORPUS CHRISTI	HYDROCARBONS. BTEX	1/1/1989	4A	4	EQV2
			REFINING & MARKETING INC)		78408					
RMD/PST										
			A & W SPORTSMAN	106546	9705 S PADRE ISLAND DR, CORPUS CHRISTI	UNKNOWN	4/24/1993	5B	4	E,Q
			A&W PROPERTIES BAYCOGIBSON	107377	9729 S PADRE ISLAND DR, CORPUS CHRISTI	GASOLINE	10/13/1993	5B	4	E,Q
		*	ACE MART FMR PMI 1	113773	4750 LEOPARD ST, CORPUS CHRISTI	GASOLINE, DIESEL	12/9/1998	2	6	E,Q
			AIR LOGISTICS	115173	302 INTERNATIONAL DR, CORPUS CHRISTI	JET FUEL	2/8/2001	1B	1A	E,Q
			AMERICAN PAWN SUPERSTORES	114720	5857 LEOPARD ST, CORPUS CHRISTI		8/18/1999	2	2A	E,Q
			AMERIPRIDE SERVICES	094326	502 MCCAMPBELL RD, CORPUS CHRISTI	GASOLINE	12/20/1989	2	2A	E,Q
			AUSTIN PITTMAN	107194	4249 MCARDLE RD, CORPUS CHRISTI	GASOLINE	8/11/1993	2	2A	E,Q
			BENEFIELD FAMILY TRUST	110413	5622 WEBER, CORPUS CHRISTI	UNKNOWN	4/3/1996	2	2A	E,Q
		*	CALLEN ISD	094382	13301 W REDBIRD LN, CORPUS CHRISTI	DIESEL	1/23/1990	2	2A	E,Q
			CALESTINO & TERESA ORTIZ	114769	1237 NILE DR, CORPUS CHRISTI	GASOLINE	9/17/1999	2	2A	E,Q
			CENTRAL POWER & LIGHT	101958	2510 LIPAN ST, CORPUS CHRISTI	UNKNOWN	10/17/1992	2	2A	E,Q
			CESARS TEXACO	114474	4747 S ALAMEDA, CORPUS CHRISTI		2/23/1999	2	2A	E,Q
			CHEVRON PRODUCTS CO	094262	5601 S PADRE ISLAND DR, CORPUS CHRISTI	GASOLINE	1/2/1990	2	6	E,Q
			CITY OF CORPUS CHRISTI	091808	1024 SAM RANKIN, CORPUS CHRISTI	DIESEL	4/14/1988	2	2A	E,Q
			CITY OF CORPUS CHRISTI	109850	1550 HORNE RD, CORPUS CHRISTI	DIESEL	9/6/1995	2	2A	E,Q
			CLARK REED	095025	2901 E SURFSIDE, CORPUS CHRISTI	GASOLINE	2/13/1990	1B	1A	E,Q
		*	COASTAL MART INC	110060	3002 MCKENZIE, CORPUS CHRISTI	GASOLINE	12/20/1995	2	2A	E,Q
			COASTAL MART INC	115285	5801 EVERHART RD, CORPUS CHRISTI	GASOLINE	8/1/2001	1B	1A	E,Q
			COASTAL MART INC	115286	1602 AYERS, CORPUS CHRISTI	GASOLINE	8/1/2001	2	2A	E,Q
			COASTAL MART INC	115288	412 S ALAMEDA ST, CORPUS CHRISTI	GASOLINE	8/1/2001	2	2A	E,Q
			COASTAL MART INC	115294	5702 S ALAMEDA ST, CORPUS CHRISTI	GASOLINE	8/1/2001	2	6	E,Q
			COASTAL MART INC	115295	1722 RODD FIELD RD, CORPUS CHRISTI	GASOLINE	8/1/2001	2	6	E,Q
			COASTAL MART INC	115296	597 S PADRE ISLAND DR, CORPUS CHRISTI	GASOLINE, DIESEL	8/1/2001	2	6	E,Q
			COASTAL MART INC	115306	4849 LEOPARD ST, CORPUS CHRISTI	GASOLINE	8/1/2001	2	2A	E,Q
			COASTAL MART INC	115317	5702 LEOPARD ST, CORPUS CHRISTI	GASOLINE	8/17/2001	2	2A	E,Q
			COASTAL MART INC	115318	6022 AYERS ST, CORPUS CHRISTI	GASOLINE	8/15/2001	2	2A	E,Q
		*	COASTAL MART INC	115341	666 AIRPORT RD, CORPUS CHRISTI	GASOLINE	8/1/2001	2	2A	E,Q
		*	COASTAL MART INC	115436	5702 KOSTORYZ RD, CORPUS CHRISTI	GASOLINE	7/18/2001	2	2A	E,Q
		*	COASTAL MART INC	115447	2042 GOLLIHAR RD, CORPUS CHRISTI	GASOLINE	8/1/2001	2	2A	E,Q
			COASTAL TRANSPORT CO INC	095318	821 CORN PRODUCTS RD, CORPUS CHRISTI	GASOLINE	1/2/1990	2	4	E,Q
			COCA COLA BOTTLING CO	098604	1519 LEOPARD, CORPUS CHRISTI	GASOLINE, DIESEL	4/9/1991	2	2A	E,Q
			CORPUS CHRISTI EQUIPMENT CO IN	098908	410 WESTCHESTER, CORPUS CHRISTI	GASOLINE	5/1/1991	2	2A	E,Q
			CORPUS CHRISTI NAVAL STATION	091734	FUEL FARM 216, CORPUS CHRISTI FUEL FARM 216, CORPUS CHRISTI	UNKNOWN	3/15/1988	2	4	E,Q
			CORPUS CHRISTI NAVAL STATION	096711	TANK SITE 290, CORPUS CHRISTI TANK SITE 290, CORPUS CHRISTI	DIESEL	9/17/1990	2	2A	E,Q
			CORPUS CHRISTI NAVAL STATION	101358	BLDG 1153A, CORPUS CHRISTI BLDG 1153A, CORPUS CHRISTI	GASOLINE	12/31/1991	1B	1A	E,Q
			CORPUS CHRISTI NAVAL STATION	101682	TANK SITE H100 0, CORPUS CHRISTI TANK SITE H100 0, CORPUS CHRISTI	KEROSENE	1/21/1992	1B	1A	E,Q
			CORPUS CHRISTI NAVAL STATION	105847	BLDG 1263, CORPUS CHRISTI BLDG 1263, CORPUS CHRISTI	GASOLINE	12/10/1992	1B	1A	E,Q
			CPH INVESTMENTS	097914	HWY 77, ROBSTOWN HWY 77, ROBSTOWN	DIESEL	1/23/1991	2	4	E,Q
			DENTON PETROLEUM CO	109968	701 E MAIN ST, ROBSTOWN	GASOLINE	11/7/1995	2	2A	E,Q
			DIAMOND SHAMROCK REF & MKT INC	115323	1504 WALDRON RD, CORPUS CHRISTI	GASOLINE	4/24/2001	1B	1A	E,Q
			DIAMOND SHAMROCK REF & MKT CO	094559	3401 LEOPARD, CORPUS CHRISTI	GASOLINE	1/3/1990	2	4	E,Q
			DIAMOND SHAMROCK REF & MKT CO	099574	HWY 77, DRISCOLL HWY 77S, DRISCOLL	GASOLINE	7/19/1991	2	4	E,Q
			DIAMOND SHAMROCK REF & MKT CO	102833	5656 EVERHART, CORPUS CHRISTI	GASOLINE	4/28/1992	2	2A	E,Q

TABLE 1
GROUNDWATER CONTAMINATION CASE DESCRIPTIONS BY COUNTY
TEXAS NATURAL RESOURCE CONSERVATION COMMISSION

COUNTY	DIVISION	NEW CASES	FILE NAME	FILE NUMBER	LOCATION	CONTAMINATION DESCRIPTION	DATE	ENFORCEMENT STATUS	DATA QUALITY	SECTION 5.236?
NUECES										
RMD/PST										
			DRISCOLL PROPERTIES LLC	102397	FM 663, DRISCOLL FM 663, DRISCOLL	GASOLINE, DIESEL	3/24/1992	2	2A	E,Q
			E W KRETZINGER	113864	1701 S STAPLES, CORPUS CHRISTI	GASOLINE	1/4/1999	2	2A	E,Q
			E Z SERVE CONVENIENCE STORES	111676	4045 AYERS, CORPUS CHRISTI	GASOLINE, DIESEL	9/9/1996	2	2A	E,Q
			EL PASO CORP ERD	093936	13947 S PADRE ISLAND DR, CORPUS CHRISTI	GASOLINE	10/31/1989	2	4	E,Q
			EL PASO CORP ERD	101248	9360 LEOPARD, CORPUS CHRISTI	GASOLINE	12/13/1991	2	4	E,Q
			EL PASO CORP ERD	109548	5641 CARROLL LN, CORPUS CHRISTI	GASOLINE	3/23/1995	2	2A	E,Q
			EL PASO CORPORATION	091960	15302 S PADRE ISLAND DR, CORPUS CHRISTI	GASOLINE	6/21/1988	2	4	E,Q
			EXXONMOBIL	091884	4101 AYERS, CORPUS CHRISTI	GASOLINE	1/28/1986	2	6	E,Q
			EXXONMOBIL	111259	5602 S PADRE ISLAND DR, CORPUS CHRISTI	GASOLINE	9/11/1997	2	6	E,Q
			FDIC RTC	108091	4200 S ALAMEDA, CORPUS CHRISTI	GASOLINE	9/15/1993	2	2A	E,Q
			FDL AUTO CLINIC	100520	3812 BALDWIN, CORPUS CHRISTI	GASOLINE	10/15/1991	5B	2A	E,Q
			FFP OPERATING PARTNERS	093511	102 W MAIN, BISHOP	GASOLINE	7/14/1989	2	2A	E,Q
			FFP OPERATING PARTNERS	100455	S HWY 77, DRISCOLL S HWY 77, DRISCOLL	DIESEL	10/3/1991	2	4	E,Q
			FFP OPERATING PARTNERS	112905	1504 2ND ST, AGUA DULCE	GASOLINE	1/20/1998	2	4	E,Q
			FISHERMANS WHARF MARINA	113933	900 N TARPON, PORT ARANSAS	GASOLINE, DIESEL	1/5/1999	2	2A	E,Q
			FRANK CASTENADA	101139	2729 GOLLIHAR, CORPUS CHRISTI	GASOLINE	12/3/1991	5B	6	E,Q
			FUEL MANAGEMENT	104117	950 1/2 E PORT, CORPUS CHRISTI	GASOLINE	8/3/1992	2	2A	E,Q
			GENERAL SERVICE ADMINISTRATION	109368	6300 OCEAN DR, CORPUS CHRISTI	UNKNOWN	4/4/1995	1B	1A	E,Q
			GEO STRATA ENVIR CONSUL INC	091509	5634 WEBER RD, CORPUS CHRISTI	GASOLINE	9/4/1987	2	4	E,Q
			HALL OIL CO	098363	10010 S PADRE ISLAND DR, CORPUS CHRISTI	GASOLINE	3/25/1991	2	6	E,Q
			HALL OIL COMPANY	108352	2354 HORNE, CORPUS CHRISTI	GASOLINE	7/25/1994	2	2A	E,Q
			HOUSTON CONVENIENCE	115191	4301 KOSTORYZ RD, CORPUS CHRISTI	GASOLINE	5/10/2001	2	2A	E,Q
			HOWARD CHAMBERLAIN	115097	9810 S PADRE ISLAND DR, CORPUS CHRISTI	GASOLINE	10/6/2000	1B	1A	E,Q
			HUNT MCBRIDE PROPERTIES	106846	349 MCBRIDE, CORPUS CHRISTI	UNKNOWN	6/10/1993	2	4	E,Q
			JOHNSTON N R ELECTRIC INC	102730	4717 WESTWAY, CORPUS CHRISTI	GASOLINE	4/22/1992	2	2A	E,Q
			JON IM	112848	1301 S PORT, CORPUS CHRISTI	GASOLINE	1/7/1998	2	2A	E,Q
			JUAN & ARMANDINA RODRIGUEZ	093897	749 HORNE RD, CORPUS CHRISTI	GASOLINE	11/6/1989	2	2A	E,Q
			KINGSVILLE LAUNDRY & CLEANERS	095545	1111 NW BLUCHER ST, CORPUS CHRISTI	GASOLINE	5/1/1990	2	6	E,Q
			KMART CORP	108628	4717 S PADRE ISLAND DR, CORPUS CHRISTI	HYDR FLUID	4/14/1994	2	2A	E,Q
			LOIS HALL PROPERTY	097129	1602 MORGAN AVENUE, CORPUS CHRISTI	GASOLINE, DIESEL	10/25/1990	2	2A	E,Q
			M I LLC	115372	1323 MARGUERITE ST, CORPUS CHRISTI	GASOLINE, DIESEL	4/18/2001	1B	1A	E,Q
			M V JONES	112107	3030 MARTIN LUTHER KING BLVD, CORPUS CHRISTI	GASOLINE	1/30/1997	2	2A	E,Q
			MALEK INC	096999	2521 ANTELOPE, CORPUS CHRISTI	GASOLINE	10/19/1990	2	2A	E,Q
			MANUEL LOPEZ	108541	432 W MAIN ST, ROBSTOWN	GASOLINE	7/14/1994	2	4	E,Q
			MARIA LUISA GARZA	110268	4245 COLUMBIA, CORPUS CHRISTI	GASOLINE	1/12/1996	2	2A	E,Q
			MARKER 37	113888	13317 S PADRE ISLAND DR, CORPUS CHRISTI	GASOLINE	1/4/1999	1B	1A	E,Q
			MCCOY CORP	095561	5909 HOLLY RD, CORPUS CHRISTI	GASOLINE	4/17/1990	2	2A	E,Q
			MORTEZA SHAFINURY	113010	5757 EVERHART, CORPUS CHRISTI	GASOLINE	3/6/1998	2	2A	E,Q
			NUECES COUNTY DEPT PUBLIC WORK	114212	201 CORN PRODUCTS RD, CORPUS CHRISTI	GASOLINE	1/7/1999	1B	1A	E,Q
			NUECES COUNTY PUBLIC WORKS	097643	5655 BUSH RD, CORPUS CHRISTI	DIESEL	12/18/1990	2	6	E,Q
			NUECES COUNTY ROAD DEPT	094647	5655 BUSH RD, CORPUS CHRISTI	GASOLINE	12/18/1989	2	2A	E,Q
			OCEAN CORAL L C	108470	6902 MCARDLE, CORPUS CHRISTI	GASOLINE	6/22/1994	2	2A	E,Q
			OIL PATCH TEXACO	110752	102 N HWY 77 BYPASS, BISHOP	UNKNOWN	4/1/1996	2	2A	E,Q
			OMNIFLIGHT OFFSHORE	096133	13636 SMITH DR, CORPUS CHRISTI	UNKNOWN	7/10/1990	1B	1A	E,Q
			PAGAN LEWIS MOTORS	113450	3737 S PADRE ISLAND DR, CORPUS CHRISTI	GASOLINE	9/21/1998	2	2A	E,Q
			PAULS TEXACO	096553	4742 KOSTORYZ, CORPUS CHRISTI	GASOLINE	8/23/1990	2	2A	E,Q
			PETROLEUM WHOLESAL INC	092024	2100 HORNE ROAD RD, CORPUS CHRISTI	GASOLINE	7/7/1988	2	2A	E,Q
			PRONTO DISTRIBUTING	095752	4237 KOSTORYZ RD, CORPUS CHRISTI	GASOLINE	6/11/1990	2	4	E,Q
			PRONTO DISTRIBUTING	112462	4702 KOSTORYZ, CORPUS CHRISTI	GASOLINE	6/30/1997	2	2A	E,Q
			PRONTO DISTRIBUTING	112463	514 OLD ROBSTOWN RD, CORPUS CHRISTI	GASOLINE	6/30/1997	2	2A	E,Q
			PRONTO DISTRIBUTING INC	093208	2002 S STAPLES, CORPUS CHRISTI	GASOLINE	6/21/1989	2	2A	E,Q

TABLE 1
GROUNDWATER CONTAMINATION CASE DESCRIPTIONS BY COUNTY
TEXAS NATURAL RESOURCE CONSERVATION COMMISSION

COUNTY	DIVISION	NEW CASES	FILE NAME	FILE NUMBER	LOCATION	CONTAMINATION DESCRIPTION	DATE	ENFORCEMENT STATUS	DATA QUALITY	SECTION 5.236?
NUECES										
RMD/PST										
			PRONTO DISTRIBUTING INC	101212	2701 S PORT, CORPUS CHRISTI	GASOLINE	12/11/1991	2	2A	E,Q
			RAY WEST WAREHOUSES INC	100940	4801 BALDWIN BLVD, CORPUS CHRISTI	GASOLINE	11/5/1991	2	2A	E,Q
			RAY WHITE	109798	303 NAVIGATION, CORPUS CHRISTI	GASOLINE	9/22/1995	2	2A	E,Q
			RED CARPET CAR WASH INC	100029	2740 S STAPLES, CORPUS CHRISTI	GASOLINE	8/28/1991	2	2A	E,Q
			RED CARPET CAR WASH INC	114160	4001-09 LEOPARD, CORPUS CHRISTI	GASOLINE	1/7/1999	2	2A	E,Q
			REGIONAL TRANSIT AUTHORITY	113036	401 E MAIN ST, ROBSTOWN	GASOLINE	3/16/1998	2	2A	E,Q
			ROBERT ALBRIGHT C/O PAUL	115017	4242 LAGUNA SHORES, CORPUS CHRISTI	GASOLINE, DIESEL	6/16/2000	2	2A	E,Q
			ROBERT PAYNE	113271	2723 FM 665, ROBSTOWN	GASOLINE	6/17/1998	1B	1A	E,Q
			ROSE HILL PARK CEMETERY	110244	2731 COMANCHE, CORPUS CHRISTI	GASOLINE	2/20/1993	2	4	E,Q
			SALES & SERVICES PARTNERS	113807	4234 RUSSELL ST, CORPUS CHRISTI	GASOLINE	12/9/1998	2	6	E,Q
			SAMUEL BONNEY ESQ	108101	5501 LEOPARD LN, CORPUS CHRISTI	GASOLINE	4/14/1994	2	4	E,Q
			SEARS	091807	4515 AGNES, CORPUS CHRISTI	GASOLINE	4/14/1988	2	2A	E,Q
			SEASIDE MEMORIAL CEMETERY	097076	255 ROBERT, CORPUS CHRISTI	GASOLINE	10/24/1990	2	6	E,Q
			SECHRIST HALL CO	096360	102 OMAHA DR, CORPUS CHRISTI	GASOLINE	6/11/1990	2	2A	E,Q
			SIGNATURE FLIGHT SUPPORT	115156	506 INTERNATIONAL DR, CORPUS CHRISTI		5/4/2001	2	6	E,Q
			SLR PERFORMING CORRECTIVE ACT	114977	FM 665, DRISCOLL FM 665, DRISCOLL	UNKNOWN	5/30/2000	5B	2A	E,Q
			SPEEDY STOP FOOD STORES	115006	5602 S PADRE ISLAND DR, CORPUS CHRISTI	GASOLINE	2/3/2000	2	2A	E,Q
			SSP PARTNERS	092390	15733 S PADRE ISLAND DR, CORPUS CHRISTI	GASOLINE	11/18/1988	2	2A	E,Q
			SSP PARTNERS	092393	701 S ALISTER, PORT ARANSAS	GASOLINE	11/18/1988	2	2A	E,Q
			SSP PARTNERS	094543	5555 UP RIVER RD, CORPUS CHRISTI	GASOLINE	1/8/1990	2	4	E,Q
			SSP PARTNERS	097405	1802 BALDWIN ST, CORPUS CHRISTI	GASOLINE	12/3/1990	2	2A	E,Q
			SSP PARTNERS	100881	3601 S STAPLES, CORPUS CHRISTI	GASOLINE	10/29/1991	2	2A	E,Q
			SSP PARTNERS	101492	4515 WEBER RD, CORPUS CHRISTI	GASOLINE	11/15/1991	2	2A	E,Q
			SSP PARTNERS	101505	1601 AGNES ST, CORPUS CHRISTI	GASOLINE	10/25/1991	2	2A	E,Q
			SSP PARTNERS	101539	5701 EVERHART, CORPUS CHRISTI	GASOLINE	11/29/1991	2	2A	E,Q
			SSP PARTNERS	106274	5995 WILLIAMS, CORPUS CHRISTI	GASOLINE	11/1/1992	2	2A	E,Q
			SSP PARTNERS	110149	2714 S STAPLES, CORPUS CHRISTI	GASOLINE	12/8/1996	2	2A	E,Q
			SSP PARTNERS	110150	1050 NUECES BAY BLVD, CORPUS CHRISTI	GASOLINE	12/8/1995	2	4	E,Q
			SSP PARTNERS	110343	4214 CARROLL LN, CORPUS CHRISTI	GASOLINE	1/23/1996	2	4	E,Q
			SSP PARTNERS	110464	4101 HORNE RD, CORPUS CHRISTI	UNKNOWN	1/15/1996	2	6	E,Q
			SSP PARTNERS	110509	10801 LEOPARD, CORPUS CHRISTI	UNKNOWN	3/8/1996	2	4	E,Q
			STATE LEAD PERFORMING	115078	3301 S PORT, CORPUS CHRISTI	UNKNOWN	10/27/2000	5B	2A	E,Q
			STEVE CERVANTES	101684	521 MCBRIDE LN, CORPUS CHRISTI	GASOLINE	2/10/1992	2	2A	E,Q
			SUNMART	113851	4041 A AGNES, CORPUS CHRISTI		1/4/1999	2	2A	E,Q
			T A HARRELL ESTATE	112981	8005 UP RIVER RD, CORPUS CHRISTI	GASOLINE	2/25/1998	2	2A	E,Q
			TADEO PINA	114215	307 E AVE A, ROBSTOWN		1/7/1999	1B	1A	E,Q
			TENE INC	110070	1410 CRESCENT, CORPUS CHRISTI	GASOLINE	12/11/1995	2	2A	E,Q
			TEXAS DEPT OF PUBLIC SAFETY	096163	1922 S PADRE ISLAND DR, CORPUS CHRISTI	GASOLINE	7/6/1990	2	2A	E,Q
			TEXAS STAR INVESTMENTS	093438	10361 S PADRE ISLAND DR, CORPUS CHRISTI	GASOLINE	8/1/1989	2	4	E,Q
			TEXAS STAR INVESTMENTS	100775	5758 GREENWOOD, CORPUS CHRISTI	GASOLINE	10/22/1991	2	2A	E,Q
			TEXAS STAR INVESTMENTS	111821	1902 BALDWIN, CORPUS CHRISTI	GASOLINE, DIESEL	10/22/1996	2	2A	E,Q
			TEXAS STAR INVESTMENTS	113471	5801 S STAPLES, CORPUS CHRISTI	GASOLINE	9/25/1998	2	2A	E,Q
			TEXAS STAR INVESTMENTS INC	097341	5636 WEBER RD, CORPUS CHRISTI	GASOLINE	11/21/1990	2	2A	E,Q
			TOM PYLE	109829	2801 S PADRE ISLAND DR, CORPUS CHRISTI	GASOLINE, DIESEL	8/2/1995	1B	1A	E,Q
			ULTRAMAR DIAMOND SHAMROCK	113596	2702 S STAPLES, CORPUS CHRISTI	GASOLINE	10/30/1998	2	2A	E,Q
			US NAVY	115025	ROAD G, CORPUS CHRISTI ROAD G, CORPUS CHRISTI	GASOLINE, DIESEL	1/25/2000	1B	1A	E,Q
			US NAVY CORPUS CHRISTI N A S	095272	BLDG 216A, CORPUS CHRISTI BLDG 216A, CORPUS CHRISTI	CHEMICAL	3/7/1990	2	2A	E,Q
			WHITE LARRY	115249	2222 AIRLINE, CORPUS CHRISTI		9/19/2001	1B	1A	E,Q
			WHOLESALEERS INC	114906	4733 BALDWIN BLVD, CORPUS CHRISTI	UNKNOWN	3/20/2000	2	2A	E,Q
RMD/SC										
			BALDWIN WASTE OIL	FILED BY SITE NAME	ON COUNTY RD 44, 0.1 MILE WEST OF INTERSECTION WITH FM 1889 IN ROBSTOWN, TX	BENZENE	2/7/1997	5B, 4A, 3B, 5E	2B, 1B	E,Q,V 1,2,3

TABLE 1
GROUNDWATER CONTAMINATION CASE DESCRIPTIONS BY COUNTY
TEXAS NATURAL RESOURCE CONSERVATION COMMISSION

COUNTY	DIVISION	NEW CASES	FILE NAME	FILE NUMBER	LOCATION	CONTAMINATION DESCRIPTION	DATE	ENFORCEMENT STATUS	DATA QUALITY	SECTION 5.236?
NUECES	RMD/SC	*	INDUSTRIAL ROAD / INDUSTRIAL METALS	FILED BY SITE NAME	3000 AGNES ROAD	1-2-4 TRICHLOROBENZENE	8/30/2002	5B, 3B, 2B, 1A	1B	E, Q, V, 1, 2, 3
		RMD/SSDAT	ROGERS DELINTED COTTON SEED	FILED BY SITE NAME	SH 77, NORTH OF ROBSTOWN	ORGANIC ACIDS	5/6/1987	5A	1A	Q
	RMD/VC		COMMERCIAL METALS COMPANY	0222	4614 AGNES STREET, CORPUS CHRISTI	METALS AND PCBS	4/2/1996	0	2A	E
			HOLMAN BOILER WORKS	0244	3921 AGNES STREET, CORPUS CHRISTI	BTEX	4/29/1996	0	0	E
			INNOVATIVE VALVE TECHNOLOGIES, INC. (INVATEC)	0886	1150 SOUTHERN MINERALS ROAD, CORPUS CHRISTI	SOLVENTS	12/8/1998	0	4	E
			KEEPER'S LOCKER, INC.	0556	LAWRENCE STREET T-HEAD, CORPUS CHRISTI	TPH, BTEX	6/27/1997	0	5	E
			LOT 2 BLOCK 1, GOLDSTON ADDITION	1086	1638 GOLDSTON ROAD, CORPUS CHRISTI	METALS	12/1/1999	0	0	E
	RMD/VCIO		MCBRIDE LANE TRUCK STOP	0494	INTERSTATE 37 AND MCBRIDE LANE, CORPUS CHRISTI	TPH	3/24/1997	0	0	E
			SHEET'S PROPERTIES, INC.	1268	802 - 804 CLARKWOOD ROAD, CORPUS CHRISTI	METALS, LEAD	10/25/2000	0	4	E
			101 NORTH SHORELINE BOULEVARD	81	101 NORTH SHORELINE BOULEVARD, CORPUS CHRISTI	BTEX	12/11/1998	0	1B	E
			101 SHORELINE LTD.	245	101 SHORELINE LTD.	VOCS	7/9/2001	0	1B	E
			MAGILL PROPERTY	212	1316 - 1336 SOUTH STAPLES STREET, CORPUS CHRISTI	VOCS, TPH	1/10/2001	0	1B	E
	WQD/WQAS		CENTRAL POWER & LIGHT	WQ01490	BARNEY M. DAVIS POWER STATION, 4301 WALDRON DR., CORPUS CHRISTI	CHLORIDE, TDS	12/9/1992	1B	2	E, Q
		OCHILTREE	RMD/SC	CITY OF PERRYTON WELL 2	FILED BY SITE NAME	MUNICIPAL WELL #2, PERRYTON	CARBON TETRACHLORIDE	11/12/1990	5A, 3D, 2B&D, 1B	4
	OLDHAM	WSD/PDW	*	WILDORADO WSC	G1800004A	1-2. MI SE OF CITY	ATRAZINE, DI-N-BUTYLPHTHALATE	11/4/2002	2D	6C
ORANGE	RMD/CA		CHEVRON CHEMICAL CO	30015	FM 1006 ORANGE 77630	MERCURY, ORG	12/15/1997	2B	4	E
			EI DUPONT DE NEMOURS & CO	30019	DUPONT DR ORANGE 77631	CHLOROBENZENE	8/1/1987	3A	5	E, Q, V, 2
			FIRESTONE SYNTHETIC RUBBER & LATEX	30581	FM 1006 ORANGE 77630	GASOLINE, METALS (CR, CU, HG, P	1/1/1985	3B	2A	EQV123
			SALVAGE MASTERS	83789	204 E MYERS ORANGE 77630			2A	0	
	RMD/PST		ALLEN MOTT SR	095722	1923 WESTERN AVE, ORANGE	GASOLINE	3/23/1990	5B	6	E, Q
			ASGHER SHEZAD HUSSAIN	091726	1519 N 37TH ST, ORANGE	GASOLINE	1/29/1988	2	2A	E, Q
			BRIDGE CITY STATE BANK	114368	1505 TEXAS AVE, BRIDGE CITY	GASOLINE	3/12/1999	2	2A	E, Q
			BROOKSHIRE BROTHERS	105272	401 16TH, ORANGE	GASOLINE	12/14/1992	2	2A	E, Q
			CAMPBELL GAS & OIL CO	092492	115 IH 10, VIDOR	GASOLINE	11/9/1988	2	2A	E, Q
			CAMPBELL GAS & OIL CO	095720	2833 WESTERN AVE, ORANGE	GASOLINE	6/7/1990	2	6	E, Q
	CAMPBELL TAYLOR OIL CO	091278	1025 TEXAS AVE, BRIDGE CITY	GASOLINE	2/16/1987	2	2A	E, Q		
	CHEVRON PRODUCTS CO	099725	2490 TEXAS AVE, BRIDGE CITY	WASTE OIL	7/23/1991	2	6	E, Q		
	CRAFT OIL CO	100241	1001 PARK AVE, ORANGE	GASOLINE	9/3/1991	2	2A	E, Q		

TABLE 1
GROUNDWATER CONTAMINATION CASE DESCRIPTIONS BY COUNTY
TEXAS NATURAL RESOURCE CONSERVATION COMMISSION

COUNTY	DIVISION	NEW CASES	FILE NAME	FILE NUMBER	LOCATION	CONTAMINATION DESCRIPTION	DATE	ENFORCEMENT STATUS	DATA QUALITY	SECTION 5.236?
ORANGE	RMD/PST									
			CRAFT OIL CO	103251	HWY 62, ORANGE HWY 62, ORANGE	GASOLINE, WASTE OIL	4/13/1992	2	4	E,Q
			CRAFT OIL CO	106836	1402 16TH ST, ORANGE	GASOLINE	4/19/1993	2	2A	E,Q
			CYPRESS BAYOU INC	092629	1610 W PARK ST, ORANGE	GASOLINE	5/5/1988	2	4	E,Q
			DAIGLE L M OIL CO INC	100817	TEXAS AVE, BRIDGE CITY TEXAS AVE, BRIDGE CITY	GASOLINE	1/2/1991	2	2A	E,Q
			DARBY GAS & OIL CO	110384	1115 N MAIN, VIDOR	GASOLINE	12/12/1995	2	2A	E,Q
			DATARI ENTERPRISE INC	112640	1107 CORDERY, ORANGE	UNKNOWN	9/23/1997	2	2A	E,Q
			DUNCAN THOMPSON PETROLEUM	094314	420 S MAIN ST, VIDOR HWY 77 AND CR 4683, SMYRNA	GASOLINE	10/13/1989	2	2A	E,Q
			E I DUPONT	115138	FM 1006, ORANGE FM 1006, ORANGE		3/1/2001	1B	1A	E,Q
			E Z MART STORES INC	110416	712 DUPONT DR, ORANGE	GASOLINE	2/23/1995	2	6	E,Q
			FARMER BOYS CATFISH INTL INC	115129	2308 LUTCHER DR, ORANGE		3/1/2001	2	2A	E,Q
			GROVER WILLIAMS	113479	5470 CHURCH ST, MAURICEVILLE	GASOLINE	11/6/1998	2	2A	E,Q
			IN & OUT MINI MARTS INC	114755	100 W IH 10, VIDOR	GASOLINE	12/1/1998	2	2A	E,Q
			MARTIN MATTHEWS	112630	2210 S MAIN, VIDOR	UNKNOWN	9/19/1997	2	2A	E,Q
			MELVIN COOK	095658	FM 1130, ORANGE FM 1130, ORANGE	GASOLINE	5/22/1990	2	2A	E,Q
			NORMAN HIGHWAY CONTRACTOR INC	114369	3302 WOMACK RD, ORANGE	GASOLINE, DIESEL	2/19/1999	2	2A	E,Q
			NORTH STAR STEEL TEXAS	114915	OLD HWY 90, ROSE CITY OLD HWY 90, ROSE CITY	DIESEL	11/15/1999	2	2A	E,Q
			P U & J INC	114728	9132 N HWY 87, ORANGE		8/25/1999	1B	1A	E,Q
			PAK OIL CO	113176	3701 N 16TH ST, ORANGE	GASOLINE	5/15/1998	2	2A	E,Q
			PRIDDY OIL CO	114363	3400 EDGAR BROWN DR, ORANGE	GASOLINE	3/12/1999	2	2A	E,Q
			PRIDDY OIL CO	115081	2501 WESTERN AVE, ORANGE	UNKNOWN	11/14/2000	1B	1A	E,Q
			STATE LEAD PERFORMING	114978	84 GREEN AVE, ORANGE	UNKNOWN	5/30/2000	5B	2A	E,Q
			TOM GORHAM	104670	8628 N HWY 87, ORANGE	GASOLINE	9/10/1992	2	4	E,Q
			TRI CON INC	099330	1743 TEXAS AVE, BRIDGE CITY	GASOLINE, WASTE OIL	5/14/1991	2	4	E,Q
			TXDOT	114754	4480 N MAIN, VIDOR	UNKNOWN	9/1/1999	1B	1A	E,Q
			TXDOT	115077	4410 N MAIN, VIDOR	UNKNOWN	10/26/2000	1B	1A	E,Q
			W D MCDANIEL	113143	3030 HWY 12, VIDOR	GASOLINE	4/28/1998	2	2A	E,Q
			WEISMAN BARRY R	094417	2323 LUTCHER, ORANGE	GASOLINE	1/25/1990	2	2A	E,Q
			WILLIAMS TRAVEL CENTER	092692	2205 HWY 62, ORANGE	GASOLINE, DIESEL	10/3/1988	2	4	E,Q
	RMD/SC		SPECTOR SALVAGE YARD	FILED BY SITE NAME	JACKSON AVENUE & 10TH STREET	CARBON TETRACHLORINE, CHLOROFORM, METHYLENE CHLORIDE	10/17/2001	5B, 2B, 1B	2B	E,Q,V,2,3
			TRIANGLE CHEMICAL CO	FILED BY SITE NAME	TRIANGLE CHEMICAL CO.- SOUTH OF ORANGE CO. AIRPORT ON SH 87, BRIDGE CITY	BENZINE, ETHYLBENZENE, CHLOROBENZENE, 1-1 & 1-2 DICHLOROETHENE, METHYLENE CHLORIDE, TOLUENE, VINYL C	11/22/1987	5B, 3D, 2B&D, 1B	5D,E	E,Q,V,2,3
PALO PINTO	RMD/CA		FORT JACOB WOLTERS	T1622	MINERAL WELLS	LEAD,BENZO(A)FLOURANTHENE, BENO(K)FLOURANTHEN, BENZO(A)PYRENE, NAPHTHALENE, BENZENE, TRIMETHYLBENZENE	8/26/2000	5A	2A	EQ
	RMD/PST		97 CIRCLE S CONVENIENCE STORES	112427	101 SE 25TH ST, MINERAL WELLS	GASOLINE	6/17/1997	2	2A	E,Q
			CITY OF MINERAL WELLS	114291	5300 AIRPORT, MINERAL WELLS		1/11/1999	1B	1A	E,Q
			E Z MART STORES INC	115066	3103 E HUBBARD, MINERAL WELLS	UNKNOWN	10/9/2000	1B	1A	E,Q
			ENVIRONMENTAL IMPACT	106936	2000 BLK E HUBBARD, MINERAL WELLS	GASOLINE	6/29/1993	1B	1A	E,Q
			MACK KAHN	112539	IH 20, GORDON IH 20, GORDON	DIESEL	7/31/1997	2	2A	E,Q
			MARTIN OIL CO	114530	606 CEDAR ST, PALO PINTO		4/5/1999	1B	1A	E,Q
			PETROLEUM WHOLESALE INC	091101	604 SE 1ST STREET, MINERAL WELLS	GASOLINE	8/1/1986	2	2A	E,Q
			S & D OIL	112432	6103 E HWY 180, MINERAL WELLS	UNKNOWN	6/30/1997	2	6	E,Q
			SANFORD OIL CO INC	112774	3400 S HWY 281, MINERAL WELLS	GASOLINE	11/13/1997	2	2A	E,Q
			TRIPLE A OIL CO	107451	2102 E HUBBARD, MINERAL WELLS	GASOLINE	7/30/1993	2	2A	E,Q
			TRIPLE A OIL CO	112776	HOUSTON, STRAWN HOUSTON, STRAWN	GASOLINE	5/21/1997	2	2A	E,Q
			US ARMY	110736	5300 AIRPORT RD, MINERAL WELLS	UNKNOWN	3/28/1996	2	2A	E,Q

TABLE 1
GROUNDWATER CONTAMINATION CASE DESCRIPTIONS BY COUNTY
TEXAS NATURAL RESOURCE CONSERVATION COMMISSION

COUNTY	DIVISION	NEW CASES	FILE NAME	FILE NUMBER	LOCATION	CONTAMINATION DESCRIPTION	DATE	ENFORCEMENT STATUS	DATA QUALITY	SECTION 5.236?
PALO PINTO	RMD/PST		US ARMY ENGINEER DISTRICT	109667	AIRPORT RD. MINERAL WELLS AIRPORT RD. MINERAL WELLS	WASTE OIL. OTHER	2/17/1994	2 2A	E,Q	
PANOLA	RMD/PST		ADAMS OIL CO	112894	HWY 124. BECKVILLE HWY 124. BECKVILLE	GASOLINE, DIESEL	1/22/1998	2 2A	E,Q	
			BESSERE CORP	109328	902 W PANDA, CARTHAGE	GASOLINE	3/21/1995	1B 1A	E,Q	
			BROOKS WELL SERVICE	114247	HWY 9, PANOLA HWY 9, PANOLA	GASOLINE, DIESEL	1/8/1999	2 2A	E,Q	
			CARL HOFMEISTER	104491	224 E SABINE, CARTHAGE	GASOLINE, WASTE OIL	8/27/1992	2 2A	E,Q	
			DAVID SOAPE	114098	S HWY 59, CARTHAGE S HWY 59, CARTHAGE	GASOLINE, DIESEL	1/6/1999	2 2A	E,Q	
			DAVID SOAPE	114152	S HWY 59, CARTHAGE S HWY 59, CARTHAGE	GASOLINE, DIESEL	1/7/1999	2 2A	E,Q	
			EASTER HILL LTD	114961	511 W PANOLA ST, CARTHAGE	UNKNOWN	5/23/2000	2 2A	E,Q	
			FFP OPERATING PARTNERS	092781	1107 W SABINE, CARTHAGE	GASOLINE	3/30/1989	2 4	E,Q	
			GLENN ALEXANDER	114257	202 W PANOLA, CARTHAGE	UNKNOWN	1/8/1999	1B 1A	E,Q	
			JACK T MORTON	099705	701 N ST MARY ST, CARTHAGE	GASOLINE	7/31/1991	5B 2A	E,Q	
			KIRKLAND OIL COMPANY	099243	HWY 149, BECKVILLE HWY 149, BECKVILLE	GASOLINE	6/7/1991	2 2A	E,Q	
			LOUISIANA PACIFIC CORP	114842	HWY 149, CARTHAGE HWY 149, CARTHAGE	GASOLINE, DIESEL	11/3/1999	2 2A	E,Q	
			NUTT OIL CO	105782	HWY 699 & LOOP 59, CARTHAGE HWY 699, CARTHAGE	GASOLINE	1/7/1993	2 2A	E,Q	
			POCO PROPERTIES	112598	901 E 59 LOOP, CARTHAGE	GASOLINE	9/8/1997	2 2A	E,Q	
			STATE LEAD INVESTIGATION	115468	601 N ST MARY ST, CARTHAGE	UNKNOWN	6/6/2002	5B 1A	E,Q	
			YOUNGBLOOD OIL CO	099921	710 E SABINE ST, CARTHAGE	GASOLINE	8/13/1991	2 2A	E,Q	
			YOUNGBLOOD OIL CO	107025	202 W PANOLA, CARTHAGE	WASTE OIL	7/15/1993	2 2A	E,Q	
			YOUNGBLOOD OIL CO	110880	FM 1971 RD, LONG BRANCH FM 1971 RD, LONG BRANCH	UNKNOWN	4/29/1996	2 2A	E,Q	
			YOUNGBLOOD OIL CO	113798	225 RAILROAD ST, CARTHAGE	GASOLINE	12/9/1998	2 2A	E,Q	
PARKER	RMD/CA		ARCO PIPELINE CO	F0500	FM 5 ALEDO 76008	BTEX, MTBE	5/13/1999	1A 3	E,Q	
			CHEVRON PIPELINE CO	31938	HIGHWAY 1543 BROCK	BTEX, MTBE, TPH	6/1/1991	1B 3	EQV2	
			CHEVRON PIPELINE CO	T1663	TIN TOP RD WEATHERFORD	BTEX TPH	10/12/1998	0A 2	EQV2	
			WEATHERFORD AEROSPACE INC	30117	610 W THIRD ST WEATHERFORD 76086	NI, AS, MG, AL, PCE	3/26/1991	0 2AF	EQ	
			WEATHERFORD AEROSPACE INC	33990	1020 E COLUMBIA ST WEATHERFORD 76086	CHROMIUM, CHLORINATED SOLVENTS	1/23/1998	3 1A	EQ	
	RMD/PST		97 CIRCLE S CONVENIENCE STORES	112365	2034 FORT WORTH HWY, WEATHERFORD	GASOLINE	5/12/1997	2 2A	E,Q	
			ALBERTSONS INC	115166	FORT WORTH, WEATHERFORD FORT WORTH, WEATHERFORD	GASOLINE	5/4/2001	1B 1A	E,Q	
			ALEDO ISD	098099	412 S FM 1187, ALEDO	DIESEL	7/27/1991	2 2A	E,Q	
			BISMO INC	112220	410 S MAIN, WEATHERFORD	GASOLINE	7/21/1997	2 6	E,Q	
			CHEVRON PIPELINE CO	099196	FM 1189, WEATHERFORD FM 1189, WEATHERFORD	GASOLINE	6/6/1991	2D 2A	E,Q	
			COLLINS OIL COMPANY	113358	1015 N MAIN, WEATHERFORD	GASOLINE	7/22/1998	2 2A	E,Q	
			CONVENIENCE PLUS INC	113678	1111 FORT WORTH HWY, WEATHERFORD	GASOLINE	11/23/1998	2 2A	E,Q	
			LEONARD PETERS	113050	201 FORT WORTH ST, WEATHERFORD	GASOLINE, DIESEL	3/24/1998	2 2A	E,Q	
			MARY BURNS	104502	1010 PEASTER HWY, WEATHERFORD	GASOLINE	10/19/1992	2 2A	E,Q	
			MOUGHON OIL CO	092778	1001 N MAIN ST, WEATHERFORD	GASOLINE	2/16/1989	5B 2A	E,Q	
			MS JANET GIBBS	113983	HWY 1189, WEATHERFORD HWY 1189, WEATHERFORD	GASOLINE	1/5/1999	2 2A	E,Q	
			RENDON MINIT MARKETING INC	098819	HWY 20, WEATHERFORD HWY 20, WEATHERFORD	DIESEL	5/7/1991	2 2A	E,Q	
			RIDER JEAN	091686	101 SOUTHEAST PKWY, AZLE	GASOLINE	2/19/1988	5B 1A	E,Q	
			ROADSIDE STATIONS INC	106747	100 E HWY 199, SPRINGTOWN	GASOLINE	6/3/1993	2 2A	E,Q	

TABLE 1
GROUNDWATER CONTAMINATION CASE DESCRIPTIONS BY COUNTY
TEXAS NATURAL RESOURCE CONSERVATION COMMISSION

COUNTY	DIVISION	NEW CASES	FILE NAME	FILE NUMBER	LOCATION	CONTAMINATION DESCRIPTION	DATE	ENFORCEMENT STATUS	DATA QUALITY	SECTION 5.236?	
PARKER	RMD/PST		SANDFORD OIL CO INC	112426	1401 S MAIN, WEATHERFORD	GASOLINE, DIESEL	6/19/1997	2	2A	E,Q	
			STATE LEAD PERFORMING	114820	501 N MAIN, WEATHERFORD		12/1/1999	5B	4	E,Q	
			TERRY JOHNSON	113625	102 W PARK, WEATHERFORD	GASOLINE, DIESEL	11/23/1998	2	2A	E,Q	
			TRIPLE C ENERGY CO	112202	102 E IH 20, WEATHERFORD	GASOLINE	3/26/1997	2	2A	E,Q	
			US ARMY CORP ENGINEERS	109486	FT WOLTERS, MINERAL WELLS FORT WOLTERS, MINERAL WELLS	GASOLINE, DIESEL	8/21/1991	2	6	E,Q	
			V S SCOTT	113321	200 FORT WORTH HWY, WEATHERFORD	GASOLINE	7/8/1998	1B	1A	E,Q	
		WAG A BAG FOOD STORES INC	114304	HWY 51, WEATHERFORD HWY 51, WEATHERFORD	GASOLINE	1/11/1999	2	2A	E,Q		
		RMD/VC		ALEDO PIPELINE DIESEL SPILL	1077	3724 TIN TOP ROAD, WEATHERFORD	TPH, DIESEL FUEL	11/2/1999	0	6C	E
				LEVEL'S FOOD STORE	0500	SOUTH MAIN AND EAST LEE STREET, WEATHORFORD	TPH, BTEX	4/8/1997	0	2B	E
				PROPOSED ALBERTSON'S #4176	1237	421 FORT WORTH STREET, WEATHERFORD	PESTICIDES, TPH, PAHS, METALS	8/2/2000	0	2A	E
		RMD/VCIO		ECKERD STORE	72	407 SOUTH MAIN, WEATHERFORD	PETROLEUM HYDROCARBONS	11/18/1998	0	1B	E
	PARMER	RMD/PST		TERRY WILCOX C/O ROY RILEY	112957	1011 GRAND AVE, FRIONA	GASOLINE	2/5/1998	1B	1A	E,Q
	PECOS	RMD/PST		JAMES E COLES ESTATE OF	097817	101 W 6TH ST, IRAAN	GASOLINE, DIESEL	1/24/1991	5B	1A	E,Q
				NEWELL OIL CO	107527	102 E DICKINSON, FORT STOCKTON	GASOLINE	10/25/1993	2	2A	E,Q
				RIO GRANDE DISTRIBUTORS INC	112906	3505 W DICKENSON, FORT STOCKTON	GASOLINE	1/22/1998	1B	1A	E,Q
			SOUTHWEST ENERGY DISTRIBUTORS	114016	305 DICKINSON BLVD, FORT STOCKTON		1/6/1999	1B	1A	E,Q	
			SOUTHWEST MARKETERS	112677	1502 W DICKINSON, FORT STOCKTON	GASOLINE	10/1/1997	2	6	E,Q	
			SOUTHWEST MARKETERS	112816	405 RAILROAD AVE, FORT STOCKTON	GASOLINE	12/1/1997	2	6	E,Q	
			SOUTHWEST MARKETERS	112836	3301 W DICKINSON, FORT STOCKTON	GASOLINE	12/12/1997	2	2A	E,Q	
			SOUTHWEST MARKETERS	112935	510 RAILROAD AVE, FORT STOCKTON	GASOLINE	1/30/1998	2	4	E,Q	
			SOUTHWEST MARKETERS INC	106755	601 W DICKINSON, FORT STOCKTON	GASOLINE	6/3/1993	2	2A	E,Q	
			WEST TEXAS GAS INC	103705	302 E DICKINSON, FORT STOCKTON	GASOLINE	4/4/1992	2	2A	E,Q	
			WEST TEXAS GAS INC	111945	W HWY 290, FORT STOCKTON W HWY 290, FORT STOCKTON	GASOLINE, DIESEL	12/4/1996	2	2A	E,Q	
POLK	RMD/CA		WALKER WOOD PRESERVING CO	34399	HIGHWAY 146 LIVINGSTON 77351	CREOSOTE	9/11/1989	3A	5	EQ	
	RMD/PST		190 HWY INC	115037	11811 W HWY 190, LIVINGSTON	GASOLINE	6/2/2000	1B	1A	E,Q	
			DANDY DOUBLE INC	112882	804 S HWY 59, CORRIGAN	GASOLINE, DIESEL	1/7/1998	2	2A	E,Q	
			HUGHES OIL CO	114981	619 N HOME ST, CORRIGAN	UNKNOWN	6/12/2000	2	2A	E,Q	
			LIVINGSTON PETROLEUM PRODUCTS	104158	302 E CHURCH, LIVINGSTON	GASOLINE, UNKNOWN	9/16/1992	5B	4	E,Q	
			PEGGY WELLS	115028	674 S HOME ST, CORRIGAN	UNKNOWN	8/24/2000	5B	1A	E,Q	
			POLK OIL CO INC	093959	HWY 59, CORRIGAN HWY 59, CORRIGAN	GASOLINE	11/17/1989	2	2A	E,Q	
			POLK OIL CO INC	093980	HWY 59, GOODRICH HWY 59, GOODRICH	DIESEL	10/29/1989	2	4	E,Q	
			SHELTON HEFLEY	111669	FM 942, LEGGETT FM 942, LEGGETT	GASOLINE	10/16/1997	2	4	E,Q	
			VIOLA JONES PARTNERSHIP	112421	N US HWY 59, SEVEN OAKS N HWY 59, SEVEN OAKS	UNKNOWN	6/20/1997	2	4	E,Q	
			WATSON WILLIAM	112228	W HWY 190, LIVINGSTON W HWY 190, LIVINGSTON	UNKNOWN	4/4/1997	2	2A	E,Q	

TABLE 1
GROUNDWATER CONTAMINATION CASE DESCRIPTIONS BY COUNTY
TEXAS NATURAL RESOURCE CONSERVATION COMMISSION

COUNTY	DIVISION	NEW CASES	FILE NAME	FILE NUMBER	LOCATION	CONTAMINATION DESCRIPTION	DATE	ENFORCEMENT STATUS	DATA QUALITY	SECTION 5.236?
POTTER	RMD/CA		DIAMOND SHAMROCK REFINING & MARKETING CO	81663	4200 W CLIFFSIDE AMARILLO 79124	TPH, BENZENE	10/10/1998	1A 2B	EQ	
			ELEMENTIS LTP INC	61027	9510 WAREHOUSE ROAD 3 AMARILLO 79111	CHROMIUM	1/1/1988	1B 5	E	
			TEXACO REFINING & MARKETING INC	30005	315 S GRAND ST AMARILLO 79104	HYDROCARBONS	12/17/1986	3A 2A	EQ	
	RMD/PST									
		*	A TO Z TIRE	115465	813 W 3RD ST, AMARILLO	GASOLINE	6/3/2002	1B 1A	E.Q	
		*	ATEX GAS BANKRUPTCY & 101824	098617	937 S GRAND, AMARILLO	GASOLINE	4/15/1991	5B 2A	E.Q	
		*	BURLINGTON NORTHERN RAILROAD	110485	83 S PIERCE DR, AMARILLO	GASOLINE	7/22/1996	2 2A	E.Q	
			CHEVRON PRODUCTS CO	102786	7301 W IH 40, AMARILLO	GASOLINE	3/1/1992	2 2A	E.Q	
			CITY OF AMARILLO	093607	800 E 23RD, AMARILLO	GASOLINE	6/26/1989	2 2A	E.Q	
			CITY OF AMARILLO	097024	609 S PIERCE, AMARILLO	GASOLINE	10/9/1990	2 6	E.Q	
			DIAMOND SHAMROCK REF & MKTG CO	093721	6212 RIVER RD, AMARILLO	GASOLINE	9/18/1989	2 2A	E.Q	
			E Z MART STORES INC	102977	2015 S WESTERN, AMARILLO	GASOLINE	4/28/1992	2 2A	E.Q	
			E Z MART STORES INC	109387	3101 W 6TH, AMARILLO	GASOLINE	9/15/1995	2 2A	E.Q	
			GLENNA SCOTT	095341	4308 CANYON DR, AMARILLO	GASOLINE	3/27/1990	2 2A	E.Q	
			GREAT WESTERN DIST	096928	3333 E 3RD, AMARILLO	GASOLINE	9/20/1990	2 2A	E.Q	
			J LEE MILLIGAN INC	108424	9200 TRIANGLE, AMARILLO	GASOLINE	7/15/1994	2 2A	E.Q	
			KATHARIN OBRIEN	101931	3501 E AMARILLO BLVD, AMARILLO	GASOLINE, DIESEL	2/10/1992	2 2A	E.Q	
			KERR MCGEE REFINING CORP	094099	300 AMARILLO, AMARILLO	GASOLINE	11/3/1989	2 2A	E.Q	
			MACKS SUPER MARKET	095344	5631 AMARILLO, AMARILLO	GASOLINE	4/9/1990	2 2A	E.Q	
			PALO DURO ESTATE	095016	8010 BELL, AMARILLO	GASOLINE	3/12/1990	2 2A	E.Q	
		*	PETRO SHOPPING CENTERS	115353	8500 IH 40 EAST, AMARILLO	DIESEL	1/5/2000	1B 1A	E.Q	
		*	PRO AM III TRUCK STOP	112575	IH 40, AMARILLO IH 40, AMARILLO	GASOLINE, DIESEL	8/19/1997	2 4	E.Q	
		*	SCOTT & CO REALTOR	108622	1800 A BELL ST, AMARILLO	GASOLINE	10/27/1994	2 2A	E.Q	
			TEXACO REFINING & MARKETING IN	093600	5815 BELL ST, AMARILLO	GASOLINE	6/26/1989	2 4	E.Q	
			TOTUM FOOD STORES INC	095734	1400 E AMARILLO BLVD, AMARILLO	GASOLINE	6/7/1990	2 2A	E.Q	
			TOTUM FOOD STORES INC	098301	1500 S WASHINGTON, AMARILLO	GASOLINE	3/4/1991	2 4	E.Q	
			TOTUM FOOD STORES INC	100194	3601 W 45TH ST, AMARILLO	GASOLINE	9/16/1991	2 2A	E.Q	
			TOTUM FOOD STORES INC	101928	301 S ROSS, AMARILLO	GASOLINE	2/20/1992	2 2A	E.Q	
			TOTUM FOOD STORES INC	108850	2812 E 27TH ST, AMARILLO	GASOLINE	12/20/1994	2 6	E.Q	
			TOTUM FOOD STORES INC	113008	3522 RIVER RD, AMARILLO	GASOLINE	3/6/1998	2 2A	E.Q	
			TOTUM FOOD STORES INC	115056	1401 E AMARILLO BLVD, AMARILLO	GASOLINE	4/10/2000	2 2A	E.Q	
			W A INNES	102202	10500 E IH 40, AMARILLO	GASOLINE	2/21/1992	2 2A	E.Q	
	WQD/WQAS									
			SOUTHWESTERN PUBLIC SERVICE CO.	WQ01990	1.25 MILES WEST OF STATE HWY 136 AND 6 MILES NORTHEAST OF AMARILLO, TX.	NITRATE, CHLORIDE, SULFATE	1/1/1978	2C.3C 4.5	E.Q	
RANDALL	RMD/CA		TEXAS DEPT OF TRANSPORTATION (CANYON MAINTENANCE FACILITY)	F0420	305 HIGHWAY 60 W CANYON 79015	CHLOROFORM, BARIUM, SELENIUM	9/20/1999	1B 6A	EQV2	
		*	VALERO LOGISTICS	T1572	PALO DURO	GASOLINE		1B 1.2.5	E	
	RMD/PST									
			AIR SPEED OIL CO	102201	CITY HALL BDLG AREA, LAKE TANGLEWOOD CITY HALL BDLG AREA, LAKE TANGLEWOOD	GASOLINE	3/11/1992	2 2A	E.Q	
		*	CITY OF CANYON	103056	1509 3RD ST, CANYON	GASOLINE	5/13/1992	2 4	E.Q	
		*	CONSUMERS FUEL ASSOCIATION	106775	W 1ST ST & 1ST AVE, CANYON W 1ST ST, CANYON	GASOLINE	7/9/1993	2 2A	E.Q	
			DONUT STOP INC	101388	100 23RD AVE, CANYON	GASOLINE	1/24/1992	5B 1A	E.Q	
			ESTATE OF ANNIE WEAVER	095334	2113 2ND, CANYON	GASOLINE	4/9/1990	5B 1A	E.Q	
			EXXONMOBIL	093874	311 23RD ST, CANYON	GASOLINE	10/11/1989	2 2A	E.Q	
			JACK SISEMORE TRAVELAND	112841	4341 CANYON DR, AMARILLO	GASOLINE	12/18/1997	2 2A	E.Q	
			LAGRONE H ODELL	095015	2300 4TH AVE, CANYON	GASOLINE	7/21/1989	5B 1A	E.Q	
		*	SJKR INC	115550	811 S 23RD ST, CANYON	UNKNOWN	10/21/2002	5B 1A	E.Q	

TABLE 1
GROUNDWATER CONTAMINATION CASE DESCRIPTIONS BY COUNTY
TEXAS NATURAL RESOURCE CONSERVATION COMMISSION

COUNTY	DIVISION	NEW CASES	FILE NAME	FILE NUMBER	LOCATION	CONTAMINATION DESCRIPTION	DATE	ENFORCEMENT STATUS	DATA QUALITY	SECTION 5.236?
RANDALL										
	RMD/PST									
		*	STERLING GIBSON	113997	IH 20, AMARILLO IH 20, AMARILLO	GASOLINE, DIESEL	1/6/1999	2	2A	E,Q
			SUN COUNTRY INC	115551	701 23RD ST, CANYON	UNKNOWN	10/21/2002	5B	1A	E,Q
		*	WEINGARTEN REALTY	093548	3325 S GEORGIA ST, AMARILLO	GASOLINE	9/6/1989	2	2A	E,Q
			WESTERN MARKETING INC	115549	800 23RD ST, CANYON	UNKNOWN	10/21/2002	1B	1A	E,Q
	TAD/WQPAS									
			HIGH PLAINS UWCD NO. 1 SAMPLING PROGRAM	1109806	WELL NO. 11-09-806 (SAMPLE 381-2-4)	ATRAZINE	7/17/1989	1D,1B	1B	E,Q,V2
	WPD/MSW									
			BFI / SOUTHWEST	MSW01663B	1 MI N OF CANYON CITY LIMITS, 1.2 MI SW OF INT FM 2590 AND BUFFALO STADIUM RD	MW-12: VOCs (METHYLENE CHLORIDE)	2/1/1996	2B	4,5	E,Q,V2
	WSD/PDW									
			COUNTRY ESTATES MOBILE HOME PARK	G1910005C	4 PS 3	TETRACHLOROETHENE	4/8/1991	2C	0	E,Q,V,2
REAGAN										
	RMD/CA									
			KERLEY AG PRODUCTS INC	40013	US HIGHWAY 67 BIG LAKE 76932	SULFIDES, ORGANIC CHEMICALS	6/9/1986	1B	0	E
	RMD/PST									
			CARD LOCK INC PRIDE FLEET FUEL	112854	811 2ND ST, BIG LAKE	GASOLINE	1/7/1998	2	2A	E,Q
			KENT KWIK 431	114243	1104 E 2ND, BIG LAKE	GASOLINE	1/7/1999	2	2A	E,Q
			MANN JAMES	110947	98 MAIN ST, BIG LAKE	GASOLINE	3/26/1996	2	2A	E,Q
			SAN ANGELO NATIONAL BANK	101334	409 2ND ST, BIG LAKE	GASOLINE	12/10/1991	2	4	E,Q
REAL										
	RMD/PST									
			MAXEY ENERGY CO	106848	HWY 83, LEAKEY HWY 83, LEAKEY	GASOLINE	6/21/1993	2	4	E,Q
			MAXEY ENERGY CO	108907	HWY 83, LEAKEY HWY 83, LEAKEY	GASOLINE	12/21/1994	2	2A	E,Q
			MAXEY ENERGY CO	113966	HWY 83, LEAKEY HWY 83, LEAKEY	GASOLINE	1/4/1999	2	6	E,Q
RED RIVER										
	RMD/PST									
			CLARKSVILLE OIL & GAS CO INC	100887	906 W MAIN ST, CLARKSVILLE	GASOLINE	11/25/1991	2	2A	E,Q
			KELLY ROBINSON	097759	HWY 82, AVERY HWY 82, AVERY	GASOLINE	9/25/1990	1B	1A	E,Q
			WOOLEY OIL CO	101027	300 W MAIN ST, CLARKSVILLE	GASOLINE, DIESEL	11/25/1991	2	2A	E,Q
	RMD/VC									
			MCDONALDS (FORMER HARDEE'S RESTAURANT)	1236	506 WEST MAIN, CLARKESVILLE	BTEX, MTBE, TPH	7/31/2000	0	6C	E
REEVES										
	FOD									
			DICK PATILLO - OWNER OF WAYNE FEEDS	8708250101	WAYNE FEED STORE - NEAR INTERSECTION OF 2ND AND PLUM IN PECOS, TX	DDT, DIELDRIN, METHYL PARATHION		2D	6C	E,Q,V2,3
	RMD/PST									
			ALLSUPS PETROLEUM INC	091630	708 S CEDAR, PECOS	GASOLINE	1/14/1988	2	2A	E,Q
			C F J PROPERTIES	109493	100 PINEHURST, PECOS	DIESEL	5/9/1995	2	4	E,Q
			CHEVRON PRODUCTS CO	105532	2108 VETERANS BLVD, PECOS	GASOLINE, DIESEL	9/7/1990	2	4	E,Q
			CITY OF PECOS	105319	200 WALTHAL AVE, PECOS	DIESEL	7/20/1992	2	2A	E,Q
			ESTATE OF TONY AZAREZ	114193	5002 S CEDAR, PECOS		1/7/1999	1B	1A	E,Q
			ESTATE OF W F HOLLISS	112863	2430 BAL MORHFA HWY PECOS	UNKNOWN	12/29/1997	2	2A	F,Q

TABLE 1
GROUNDWATER CONTAMINATION CASE DESCRIPTIONS BY COUNTY
TEXAS NATURAL RESOURCE CONSERVATION COMMISSION

COUNTY	DIVISION	NEW CASES	FILE NAME	FILE NUMBER	LOCATION	CONTAMINATION DESCRIPTION	DATE	ENFORCEMENT STATUS	DATA QUALITY	SECTION 5.2367
REEVES	RMD/PST									
			GERLACH OIL CO	091533	1500 W WASHINGTON, PECOS	GASOLINE	11/4/1987	2 2A	E.Q	
			JIM WAFER OIL CO	101268	701 S EDDY, PECOS	GASOLINE	12/6/1991	2 4	E.Q	
			JIM WAFER OIL CO INC	101820	9TH ST, PECOS 9TH ST, PECOS	GASOLINE	2/6/1992	5B 4	E.Q	
			KYLE WATTS	113736	602 W 3RD, PECOS	GASOLINE	12/8/1998	2 6	E.Q	
			KYLE WATTS	114733	602 W 3RD ST, PECOS		8/27/1999	1B 1A	E.Q	
			MERCHANTS FAST MOTOR LINES	093432	2ND ST, PECOS 2ND ST, PECOS	DIESEL	7/27/1989	2 2A	E.Q	
			NEWELL OIL	111500	104 N CYPRESS, PECOS	GASOLINE	8/9/1996	2 4	E.Q	
			NEWELL OIL CO	092765	702 W 3RD ST, PECOS	GASOLINE	3/17/1989	5B 1A	E.Q	
			NEWELL OIL CO	098110	5102 S CEDAR, PECOS	GASOLINE	3/4/1991	2 6	E.Q	
			PARKER BROTHERS INVESTMENT	102667	914 S EDDY ST, PECOS	GASOLINE	4/9/1992	2 4	E.Q	
			PECOS TIRE AND FUEL	094301	714 W 3RD ST, PECOS	GASOLINE	10/5/1989	5B 1A	E.Q	
			POOL CO	095813	2000 BALMORHEA HWY, PECOS	DIESEL	6/12/1990	2 4	E.Q	
			RIO GRANDE DISTRIBUTORS INC	091544	IH 20, PECOS IH 20, PECOS	GASOLINE	11/5/1987	2 4	E.Q	
			RIO GRANDE DISTRIBUTORS INC	093591	620 W 3RD, PECOS	GASOLINE	8/25/1989	5B 1A	E.Q	
			RIO GRANDE DISTRIBUTORS INC	111787	101 N CYPRESS, PECOS	GASOLINE, DIESEL	10/9/1996	2 2A	E.Q	
			SIROCCO DEVELOPMENT CORP	111501	1100 S EDDY ST, PECOS	GASOLINE	8/9/1996	2 4	E.Q	
			STATE LEAD PERFORMING	114624	421 N CEDAR, PECOS		6/11/1999	5B 4	E.Q	
			TOWN & COUNTRY FOOD STORES	091597	915 W 3RD, PECOS	GASOLINE	1/11/1988	2 4	E.Q	
			TRANS PECOS GAS COMPANY INC	093354	134 3RD, PECOS	GASOLINE	7/13/1989	2 2A	E.Q	
			TUMBLEWEED PETROLEUM CORP	111548	402 W 3RD ST, PECOS	GASOLINE	8/23/1996	2 2A	E.Q	
			VICTOR HERNANDEZ	114238	NW HWY 290, BALMORHEA NW HWY 290, BALMORHEA		1/11/1999	1B 1A	E.Q	
			WEST TEXAS GAS INC	091515	2430 BALMORHEA HWY, PECOS	GASOLINE	10/5/1987	2 2A	E.Q	
			WEST TEXAS GAS INC	101611	115 E 3RD ST, PECOS	GASOLINE	1/17/1992	2 2A	E.Q	
			WEST TEXAS GAS INC	102980	10TH ST, PECOS 10TH ST, PECOS	GASOLINE	5/4/1992	2 2A	E.Q	
			WEST TEXAS GAS INC	112872	201 E 3RD ST, PECOS	GASOLINE	11/7/1997	2 2A	E.Q	
REFUGIO	RMD/CA									
			KOCH PIPELINE CO (BRIAN P HEARD PROPERTY)	T1791	HIGHWAY 77 REFUGIO	NAPL	5/25/2001	0 2	E	
			VALERO ENERGY	T1774	REFUGIO	GASOLINE	10/1/2002	OA 1.2.3	E	
	RMD/PST									
			D & W FAST BREAK INC	112955	N HWY 77, WOODSBORO N HWY 77, WOODSBORO	GASOLINE, DIESEL	2/4/1998	2 6	E.Q	
			ESTATE OF VANCE CLAYBROOK	093384	201 S ALAMO, REFUGIO	UNKNOWN	7/12/1989	1B 1A	E.Q	
			JOHN COOLING	112102	310 N HWY 35, ROCKPORT	WASTE OIL	3/20/1997	2 2A	E.Q	
			NAYLOR OIL COMPANY	100553	208 1ST ST, REFUGIO	DIESEL	11/12/1991	2 2A	E.Q	
			NEW DISTRIBUTING CO INC	111565	801 S ALAMO, REFUGIO	UNKNOWN	9/6/1996	2 2A	E.Q	
			REFUGIO RADIATOR	102745	311 1/2 ALAMO, REFUGIO	GASOLINE	5/13/1992	2 2A	E.Q	
			ROBERT J HEWITT REFUGIO MOTOR	111276	612 S ALAMO, REFUGIO	UNKNOWN	7/11/1996	2 2A	E.Q	
			SOUTHWEST PETROLEUM PROPERTIES	093516	611 S ALAMO, REFUGIO	GASOLINE, DIESEL	8/17/1989	2 4	E.Q	
			SOUTHWEST PETROLEUM PROPERTIES	112589	519 N ALAMO, REFUGIO	GASOLINE, DIESEL	8/22/1997	2 2A	E.Q	
			SOUTHWEST PETROLEUM PROPERTIES	112590	201 WOOD AVE, WOODSBORO	GASOLINE	9/4/1997	2 2A	E.Q	
			SSP PARTNERS	110143	218 N ALAMO, REFUGIO	GASOLINE	11/14/1995	2 2A	E.Q	
			TAYLOR PRODUCTS	099882	411 S ALAMO, REFUGIO	GASOLINE	8/12/1991	2 2A	E.Q	
			UNITED STATES FISH & WILDLIFE	100222	HWY 774, AUSTWELL END OF HWY 2040, AUSTWELL	GASOLINE	9/19/1991	2 2A	E.Q	
			US DEPT OF INTERIOR	093319	FM 2040, AUSTWELL FM 2040, AUSTWELL	GASOLINE	7/14/1989	2 2A	E.Q	
ROBERTS	RMD/PST									
			BAILEY OIL PRODUCTS CO	096902	104 COMMERCIAL ST, MIAMI	GASOLINE	8/29/1990	5B 1A	E.Q	
			ENVIRONMENTAL IMPACT	096931	MIAMI, MIAMI	GASOLINE	8/20/1990	5B 1A	E.Q	
			FFP OPERATING PARTNERS	106989	201 W COMMERCIAL, MIAMI	GASOLINE	1/23/1996	2 2A	E.Q	

TABLE 1
GROUNDWATER CONTAMINATION CASE DESCRIPTIONS BY COUNTY
TEXAS NATURAL RESOURCE CONSERVATION COMMISSION

COUNTY	DIVISION	NEW CASES	FILE NAME	FILE NUMBER	LOCATION	CONTAMINATION DESCRIPTION	DATE	ENFORCEMENT STATUS	DATA QUALITY	SECTION 5.236?
ROBERTS	WSD/PDW		MIAMI, CITY OF	G1970002B	2	BENZENE, 1,2-DICHLOROETHANE, XYLENES	8/31/1990	X 6E	E,Q,V,2	
ROBERTSON	RMD/CA		GENERAL AMERICAN TRANSPORTATION CORP	32643	ROUTE 79 HEARNE 77859	"OILY" SLUDGES, VOC'S, CHLORINATED SOLVENT	7/15/1990	2B 4	E	
			MOTIVA ENTERPRISES LLC (FMR STAR ENTERPRISES)	35844	HIGHWAY 6 S HEARNE 77859	ORGANIC CHEMICALS	10/2/1992	2A 2.4	E,Q	
	RMD/PST		CIRCLE K CORP	108769	606 MARKET ST, HEARNE	GASOLINE	4/14/1994	2 2A	E,Q	
			DABBS OIL CO	114223	102 N MARKET, HEARNE		1/7/1999	2 2A	E,Q	
			K D TIMMONS INC	100478	HWY 14, SEALE HWY 14, SEALE	GASOLINE	10/7/1991	2 2A	E,Q	
			RESTRUCTURE PETRO MKTG SVCS	099345	506 MARKET ST, HEARNE	GASOLINE	6/26/1991	2 2A	E,Q	
			TODD HELDERS	114184	410 MARKET, HEARNE	GASOLINE	1/7/1999	2 2A	E,Q	
	RMD/VC		FORMER NOVASADS GROCERY HEARNE TERMINAL	0993 0623	708 BROWN STREET, HEARNE HIGHWAY 6 SOUTH, HEARNS	TPH TPH	6/16/1999 10/3/1997	0 0 6C 3	E E	
ROCKWALL	RMD/PST		BOBBY CANTRELL	114511	100 W I 30, ROYCE CITY	GASOLINE	3/24/1999	2 2A	E,Q	
			CARIBBEAN DEVELOPMENT INC	111780	2600 CHAMPION DR, ROCKWALL	GASOLINE	10/15/1996	2 6	E,Q	
			LAKE COUNTRY MARINA ENTERPRISE	098274	ONE HARBORVIEW DR, ROCKWALL	GASOLINE	3/13/1991	2 2A	E,Q	
			MIKE BRADY	112346	2500 FM 740, HEATH	UNKNOWN	5/29/1997	5B 2A	E,Q	
			RICHARD SLAUGHTER	109155	407 A S GOLIAD, ROCKWALL	GASOLINE	2/17/1995	2 2A	E,Q	
			ULTRAMAR DIAMOND SHAMROCK	111404	2255 S GOLIAD, ROCKWALL	GASOLINE	7/17/1996	2 4	E,Q	
			UNIVERSAL METRO HOLDINGS	111721	715 W RUSK, ROCKWALL	GASOLINE	9/19/1996	2 4	E,Q	
			WATERSIDE CORP	113825	2701 WINDJAMMER, ROCKWALL	GASOLINE	12/8/1998	2 2A	E,Q	
	RMD/VC		ROCKWALL VILLAGE SHOPPING CENTER	0667	497 INTERSTATE 30, ROCKWALL	SOLVENTS	12/30/1997	0 4	E	
RUNNELS	RMD/CA		ATLAS AIRFIELD FACILITY S-8	T1642	WINTERS	LEAD, TCE	9/30/1991	0 0		
	RMD/PST		BALLINGER NATIONAL BANK	113607	701 STRONG, BALLINGER	GASOLINE, DIESEL	11/5/1998	2 2A	E,Q	
			BOB LOYD L P GAS CO	099892	301 S MAIN, WINTERS	GASOLINE, DIESEL	7/17/1991	5B 6	E,Q	
			BOB LOYD L P GAS CO	112328	620 HUTCHINGS, BALLINGER	WASTE OIL	5/13/1997	2 2A	E,Q	
			BOB LOYD L P GAS CO	112341	201 N MAIN, WINTERS	GASOLINE	5/28/1997	2 4	E,Q	
			BOB LOYD L P GAS CO	112726	104 E PARSONAGE, WINTERS	GASOLINE	10/14/1997	2 2A	E,Q	
			DENNIS STROEBEL ENTERPRISE	112801	610 HUTCHINGS, BALLINGER	GASOLINE	11/24/1997	1B 1A	E,Q	
			PRIDE REFINING INC	102615	908 S MAIN ST, WINTERS	GASOLINE, DIESEL	1/3/1992	2 2A	E,Q	
			R A BAGWELL OIL CO	111367	HWY 67, ROWENA HWY 67, ROWENA	GASOLINE	6/28/1996	2 2A	E,Q	
			R A BAGWELL OIL CO	111368	903 N MAIN, WINTERS	GASOLINE	6/28/1996	2 2A	E,Q	
			R A BAGWELL OIL CO	111369	1201 HUTCHINS, BALLINGER	GASOLINE, DIESEL	6/28/1996	2 2A	E,Q	
			R A BAGWELL OIL CO	111370	HUTCHINGS, BALLINGER HUTCHINGS, BALLINGER	GASOLINE, DIESEL	6/28/1996	2 2A	E,Q	
			R A BAGWELL OIL CO	111372	BROADWAY, BALLINGER BROADWAY, BALLINGER	GASOLINE, DIESEL	6/28/1996	2 2A	E,Q	
			R A BAGWELL OIL CO	111468	6TH, BALLINGER 6TH, BALLINGER	GASOLINE, DIESEL	8/8/1996	2 6	E,Q	
			RUNNELS COUNTY	105317	BALLINGER COURTHOUSE, MILES BALLINGER COURTHOUSE, MILES	GASOLINE	11/6/1992	2 2A	E,Q	

TABLE 1
GROUNDWATER CONTAMINATION CASE DESCRIPTIONS BY COUNTY
TEXAS NATURAL RESOURCE CONSERVATION COMMISSION

COUNTY	DIVISION	NEW CASES	FILE NAME	FILE NUMBER	LOCATION	CONTAMINATION DESCRIPTION	DATE	ENFORCEMENT STATUS	DATA QUALITY	SECTION 5.236?
RUNNELS	RMD/PST		SCHNEIDER DIST CO	096114	1001 ROBINSON RD, MILES	GASOLINE	6/25/1990	2	2A	E,Q
			SKINNYS INC	110234	243 S MAIN ST, WINTERS	GASOLINE	5/19/1996	2	2A	E,Q
			TOWN & COUNTRY FOOD STORES	113981	1801 HUTCHINS, BALLINGER	GASOLINE, DIESEL	1/6/1999	2	2A	E,Q
RUSK	RMD/CA		TU ELECTRIC CO	31277	8850 FM 2658 N TATUM 75691	ORGANIC CHEMICALS	9/21/1999	2B	4.5	EQ
	RMD/PST		BATEMAN TEXACO	106468	HWY 43, HENDERSON HWY 43, HENDERSON	GASOLINE	8/6/1993	2	2A	E,Q
			BILLY GIBBS	115148	7129 W HWY 64, JOINERVILLE		4/6/2001	5B	1A	E,Q
			BOBBY HEPENSTILL	105214	FM 225 AT FM 1798, LANEVILLE FM 225, LANEVILLE	GASOLINE	12/4/1992	2	2A	E,Q
			BOLT FUEL OIL CO	101143	CNTY 1122 RD, LAIRD HILL CNTY 1122 RD, LAIRD HILL	GASOLINE, DIESEL	12/10/1991	2	2A	E,Q
			C E L INC	104967	3200 COUNTY RD, HENDERSON	GASOLINE, DIESEL	10/14/1992	2	4	E,Q
			CHUCK SWINDELL	112698	HWY 79, HENDERSON HWY 79, HENDERSON	GASOLINE, DIESEL	10/3/1997	2	2A	E,Q
			CLIFFORD STARCHER	096683	FM 840, HENDERSON FM 840, HENDERSON	GASOLINE, DIESEL	9/7/1990	5B	2A	E,Q
			D C DISTRIBUTORS	109336	2411 S HWY 259, KILGORE	DIESEL	3/17/1995	2	2A	E,Q
			D C DISTRIBUTORS	110201	411 S HWY 79, HENDERSON	GASOLINE	11/8/1995	2	2A	E,Q
			D C DISTRIBUTORS INC	099685	710 HWY 64, HENDERSON	GASOLINE, CHEMICAL	7/30/1991	2	2A	E,Q
			EASTER HILL LTD	114962	N HWY 149, TATUM N HWY 149, TATUM	UNKNOWN	5/23/2000	2	2A	E,Q
			HARRIS BROS CO	099245	HWY 42, NEW LONDON HWY 42, NEW LONDON	GASOLINE	6/11/1991	2	2A	E,Q
			HONEY STOP FOOD MART INC	106602	514 S HWY 79, HENDERSON	GASOLINE	6/4/1993	2	2A	E,Q
			J W GREEN CONTRACTORS INC	104848	201 E HWY 323, OVERTON	GASOLINE, DIESEL	10/1/1992	2	2A	E,Q
			JOHN BATEMAN	101543	314 HWY 79, HENDERSON	GASOLINE	11/6/1991	2	4	E,Q
			JOHN M BATEMAN CO INC	103965	HWY 42, OVERTON HWY 42, OVERTON	GASOLINE, WASTE OIL	7/22/1992	2	4	E,Q
			KIRBY OIL CO	112920	1001 COMMERE ST, OVERTON	GASOLINE	10/8/1997	2	2A	E,Q
			MAY JOE R PIPE & SUPPLY CO	098276	513 E MCKAY ST, OVERTON	GASOLINE	3/11/1991	2	6	E,Q
			SCOTT COOPER	100765	100 N HWY 79, HENDERSON	GASOLINE, DIESEL	6/26/1991	2	6	E,Q
			STATE LEAD PERFORMING	115091	RT 1, TATUM RT 1, TATUM	UNKNOWN	12/20/2000	5B	2A	E,Q
			TU ELECTRIC	111462	FM 2658, TATUM FM 2658, TATUM	UNKNOWN	9/17/1996	2D	2A	E,Q
			VELVIN OIL CO	115278	FM 1251, HENDERSON FM 1251, HENDERSON		10/30/2001	5B	2A	E,Q
	RMD/SC		CRIM - HAMMETT	FILED BY SITE NAME	801 HIGHWAY 64	BENZENE, TOULENE, ETHYLBENZENE, XYLENE	10/22/2001	5B, 3B, 2B, 1B	2B	E,Q,V 1,2,3
	RMD/VCIO		B & B FOODS & CONOCO PUMP-N-SAVE	238	415 NORTH HILL STREET, TATUM	VOCS, TPH	4/25/2001	0	1B	E
SABINE	RMD/PST		JASPER OIL CO INC	113652	E HWY 87 S, HEMPHILL E HWY 87 S, HEMPHILL	GASOLINE	2/8/1999	2	2A	E,Q
			PENDLETON ASSOCIATES INC	092549	HWY 21, HEMPHILL HWY 21, HEMPHILL	GASOLINE	11/9/1988	2	4	E,Q
			SABINE RIVER AUTHORITY TEXAS	113123	FM 2928, HEMPHILL FM 2928, HEMPHILL	GASOLINE	4/28/1998	2	2A	E,Q
SAN AUGUSTINE	RMD/PST		A L LAFLUER	114646	HWY 705, BROADDUS HWY 705, BROADDUS		6/25/1999	1B	1A	E,Q

TABLE 1
GROUNDWATER CONTAMINATION CASE DESCRIPTIONS BY COUNTY
TEXAS NATURAL RESOURCE CONSERVATION COMMISSION

COUNTY	DIVISION	NEW CASES	FILE NAME	FILE NUMBER	LOCATION	CONTAMINATION DESCRIPTION	DATE	ENFORCEMENT STATUS	DATA QUALITY	SECTION 5.236?
SAN JACINTO	RMD/PST	*	NATIONAL CONVENIENCE STORES	115522	HWY 59, SHEPHERD	GASOLINE	1/29/1999	1B	1A	E,Q
			TRINITY TEMPLE PENTECOSTAL CH	093508	HWY 59, SHEPHERD HWY 59, SHEPHERD	UNKNOWN	6/14/1989	1B	1A	E,Q
SAN PATRICIO	RMD/CA		AMAYA SITE	T0006	FM 881 SINTON	ARSENIC, PESTICIDES, HERBICIDES	7/28/1989	3B	4A	EQV
			COASTAL STATES CRUDE GATHERING CO	39989	HIGHWAY 1074 PORTLAND	BETX, LNAPL, MTBE	10/23/1989	2A	2,3,4	E
			DIAMOND SHAMROCK (MATHIS PIPELINE)	T1566	MATHIS	BENZENE, TPH	10/13/1999	1	2	E
			EI DUPONT DE NEMOURS & CO	30018	HIGHWAY 361 GREGORY 78362	TCE,CARBON TET,AS, CHLOROFORM	1/1/1976	3B	5	EQV1
			GREENWAY AVIATION INC	36884	FM 881 SINTON 78387	ARSENIC,PESTICIDES,HERBICIDES	7/28/1989	4A	2B	EQV
			OCCIDENTAL CHEMICAL CORP	38280	HIGHWAY 361 GREGORY 78359	CHLORIDES	3/1/1976	3A	6	E
		*	REYNOLD'S METALS/ALCOA	32027	HWY 361 GREGORY 78359	AS	2/1/2002	1B	2A	E
			VALERO ENERGY CORP (FMR COASTAL STATES CRUDE GATHERING CO)	83087	E WHITE POINT	BETX, LNAPL, MTBE	7/16/1993	2B	2,3,4	EQV3
			VALERO ENERGY CORP (FMR COASTAL STATES CRUDE GATHERING CO)	83092	MIDWAY	BTEX, LNAPL, MTBE	3/3/1996	2B	2,3,4	EQV3
			WRIGHT-WAY SPRAYING SERVICE	33773	SINTON 78387	ARSENIC, PESTICIDES, HERBICIDES	7/28/1989	4A	2B	EQV
	RMD/PST		BREZINA TIRE & SERVICE	113746	101 MCINTYRE, TAFT	GASOLINE	12/8/1998	1B	1A	E,Q
			COASTAL MART INC	115297	120 E MCCLUNG, ARANSAS PASS	GASOLINE	8/1/2001	2	2A	E,Q
		*	COASTAL MART INC	115335	1650 WILDCAT DR, PORTLAND	GASOLINE	7/3/2001	2	2A	E,Q
		*	COASTAL MART INC	115441	1301 MOORE AVE, PORTLAND	GASOLINE	8/15/2001	2	2A	E,Q
			COONROD ELECTRIC CO	111324	224 N RACHAL, SINTON	UNKNOWN	7/15/1996	2	2A	E,Q
			E H GREEN MOTOR CO	105206	700 VOSS AVE, ODEM	GASOLINE	11/5/1992	2	4	E,Q
			FFP OPERATING PARTNERS	098208	716 MOORE AVE, PORTLAND	GASOLINE	3/11/1991	2	2A	E,Q
			FFP OPERATING PARTNERS	099833	N HWY 181, TAFT N HWY 181, TAFT	GASOLINE	8/1/1991	2	2A	E,Q
			FRED & NADENE STROM	107665	409 HWY 181, PORTLAND	GASOLINE	2/1/1994	1B	1A	E,Q
			J G MOSS	101009	400 S SAN PATRICIO, SINTON	GASOLINE	11/25/1991	2	6	E,Q
			LEON NEIL	115046	2814 MAIN ST, INGLESIDE	UNKNOWN	9/8/2000	5B	6	E,Q
			LYKES BROTHERS INC	102569	CNTY 25, EDROY CNTY 25, EDROY	GASOLINE	4/3/1992	2	6	E,Q
			M I DRILLING FLUIDS CO	107635	HWY 361, ARANSAS PASS HWY 361, ARANSAS PASS	DIESEL	11/2/1993	2	2A	E,Q
			MAGEE GASKINS INC	110128	1627 WILDCAT DR, PORTLAND	GASOLINE, DIESEL	11/29/1995	2	2A	E,Q
			MAGEE GASKINS INC	110129	235 W CLEVELAND, ARANSAS PASS	GASOLINE	11/29/1995	2	2A	E,Q
			MOODY OIL CO	111256	839 WHEELER, ARANSAS PASS	GASOLINE, DIESEL	7/1/1996	2	4	E,Q
			RAUL & ANGELITA GONZALES	096760	112 N MCCALL, SINTON	DIESEL, GASOLINE	9/18/1990	1B	1A	E,Q
		*	ROBINSON JACK	115530	269 S BAY ST, ARANSAS PASS	GASOLINE, DIESEL	8/7/2002	1B	1A	E,Q
			SALT FORK CO	112654	100 N SAN PATRICIO ST, SINTON	GASOLINE, DIESEL	12/12/1997	2	4	E,Q
			SAN PATRICIO CNTY	097178	IH 37, EDROY IH 37, EDROY	GASOLINE, DIESEL	11/6/1990	2	4	E,Q
			SSP PARTNERS	091912	204 E SINTON ST, SINTON	GASOLINE	6/1/1988	2	4	E,Q
			SSP PARTNERS	092392	204 HWY 181, TAFT	GASOLINE	11/18/1988	2	2A	E,Q
			SSP PARTNERS	110126	133 N AVE B, INGLESIDE	GASOLINE, DIESEL	11/29/1995	2	4	E,Q
			SSP PARTNERS	111121	2686 S MAIN, INGLESIDE	UNKNOWN	6/4/1996	2	2A	E,Q
			TESORO PETROLEUM DIST CO	104173	BISHOP RD, INGLESIDE BISHOP RD, INGLESIDE	DIESEL	6/3/1992	2	4	E,Q
			VICTORIA BANK & TRUST	110924	230 GREEN AVE, TAFT	UNKNOWN	5/6/1996	2	2A	E,Q
	RMD/VC		INGLESIDE OFFSHORE SERVICES PROPERTY	0488	CARUTHERS COVE, OLD INGLESIDE	TPH, BTEX	3/10/1997	0	2B	E
			PLX INGLESIDE, INC.	0449	1269 SUNRAY ROAD, INGLESIDE	TPH, SVOCs, METALS	2/5/1997	0	5	E

TABLE 1
GROUNDWATER CONTAMINATION CASE DESCRIPTIONS BY COUNTY
TEXAS NATURAL RESOURCE CONSERVATION COMMISSION

COUNTY	DIVISION	NEW CASES	FILE NAME	FILE NUMBER	LOCATION	CONTAMINATION DESCRIPTION	DATE	ENFORCEMENT STATUS	DATA QUALITY	SECTION 5.236?
SAN PATRICIO	WPD/MSW		BFI / CITY OF SINTON	MSW00242A	APPROX 3 MI SW OF SINTON, NW CORNER OF INT FM 1945 AND COUNTY RD 39, SINTON	MW-6A, 6S, 15A: VOCs (1,1-DICHLOROETHYLENE; CIS-1,2-DICHLOROETHYLENE; TETRACHLOROETHYLENE; TRICHLOROETHYLENE; VINYL CHLORIDE)	6/7/1991	3B 4.5	E.Q,V1.2	
SAN SABA	RMD/PST		CITY OF SAN SABA SAN SABA BUTANE	101513 101511	302 E WALLACE, SAN SABA 113 S HIGH, SAN SABA	GASOLINE GASOLINE	1/8/1992 1/8/1992	2 2A 2 2A	E.Q E.Q	
SCHLEICHER	RMD/PST		HALBERT L P GAS	091526	101 S DIVIDE, ELDORADO	GASOLINE	10/27/1987	1B 1A	E.Q	
SCURRY	RMD/CA		PRIDE NORTH COLLEGE TEXACO	T1829	102 N. COLLEGE AVE SNYDER	VOC'S	1/4/2002	1B 2A	E.Q	
	RMD/PST		ALLSUPS PETROLEUM INC BALLARD CARL BILL BURNS OIL CO BOB DUPREE CITY OF SNYDER CITY OF SNYDER DENSON HAROLD E L FARMER & CO LINE & LINE OIL CO LINE & LINE OIL CO M & M FUELS MID CONTINENT CRUDE MARKETING MIDWEST ELECTRIC CO OP INC PRIDE COMPANIES LP SCURRY COUNTY SNYDER ISD	111612 112197 111316 110436 098621 108955 111049 093536 098627 112268 109673 115314 093472 096189 094461 093762	3911 COLLEGE AVE, SNYDER 1304 E COLISEUM, SNYDER 1511 26TH ST, SNYDER 2301 25TH, SNYDER 37TH, SNYDER 37TH, SNYDER 1111 37TH ST, SNYDER 300 COLISEUM DR, SNYDER 1905 11TH ST, SNYDER HWY 180, SNYDER HWY 180, SNYDER 3501 COLLEGE AVE, SCURRY HWY 84, HERMLEIGH HWY 84, HERMLEIGH FM 1611, SNYDER FM 1611, SNYDER 2300 COLLEGE AVE, SNYDER 102 N COLLEGE, SNYDER 2757 ROUND ROCK, SNYDER 2901 37TH ST, SNYDER	GASOLINE UNKNOWN GASOLINE, DIESEL GASOLINE GASOLINE GASOLINE UNKNOWN GASOLINE GASOLINE UNKNOWN GASOLINE GASOLINE GASOLINE GASOLINE AV-GAS GASOLINE	4/6/1996 3/28/1997 6/28/1996 3/21/1996 2/20/1991 10/14/1994 5/22/1996 7/24/1989 4/15/1991 4/25/1997 5/30/1995 7/13/2001 7/18/1989 6/19/1990 12/13/1989 8/29/1989	2 2A 2 2A 2 2A 2 2A 2 4 2 6 2 2A 2 2A 5B 2A 1B 1A 2 4 1B 1A 2 2A 2 6 2 4 2 2A	E.Q E.Q E.Q E.Q E.Q E.Q E.Q E.Q E.Q E.Q E.Q E.Q E.Q E.Q E.Q E.Q	
	RMD/VCIO		NORTH COLLEGE TEXACO	0307	102 NORTH COLLEGE AVENUE, SNYDER	VOCs, CHLORINATED SOLVENTS	7/9/2002	0 1B	E	
	WSD/PDW		COLORADO RIVER MWD SNYDER WELL FIE	G2080022F	14 - 25TH & AVE E	ATRAZINE, BROMACIL	3/12/2002	X 6E	E.Q,V.2	
SHACKELFORD	RMD/PST		C E JACOBS CONOCO SERVICE CENTER INC HAROLD G LAW JAMES GRAHAM LOWELL BROOKS SAZAMA FUEL STATE LEAD PERFORMING	113948 099502 100993 113711 104125 104725 099055	COOKFIELD RD, ALBANY COOKFIELD RD, ALBANY 135 MAIN ST, ALBANY 401 S MAIN ST, ALBANY 502 HWY 180, ALBANY HWY 180, ALBANY HWY 180, ALBANY 127 HILL ST, ALBANY 421 N MAIN ST, ALBANY	GASOLINE GASOLINE, DIESEL GASOLINE GASOLINE UNKNOWN GASOLINE, DIESEL GASOLINE	1/5/1999 7/11/1991 11/22/1991 12/2/1998 7/24/1992 9/4/1992 5/24/1991	2 2A 2 2A 1B 1A 2 2A 2 2A 1B 1A 5B 1A	E.Q E.Q E.Q E.Q E.Q E.Q E.Q	

TABLE 1
GROUNDWATER CONTAMINATION CASE DESCRIPTIONS BY COUNTY
TEXAS NATURAL RESOURCE CONSERVATION COMMISSION

COUNTY	DIVISION	NEW CASES	FILE NAME	FILE NUMBER	LOCATION	CONTAMINATION DESCRIPTION	DATE	ENFORCEMENT STATUS	DATA QUALITY	SECTION 5.236?
SHELBY										
RMD/PST										
			CRUMP OIL CO	100847	HWY 96, TENAHA HWY 96, TENAHA	GASOLINE	10/4/1991	2	2A	E,Q
			CURRENT OCCUPANT	101398	202 TENAHA, CENTER	GASOLINE	12/27/1991	2	2A	E,Q
			FFP OPERATING PARTNERS	094602	907 HURST, CENTER	GASOLINE	1/23/1990	2	2A	E,Q
			FFP OPERATING PARTNERS	098292	815 SHELBYVILLE ST, CENTER	GASOLINE	3/13/1991	2	2A	E,Q
			GRIFFIN OIL CO INC	114372	200 MARTIN LUTHER KING DR, CENTER	GASOLINE, DIESEL, HYDR FLUID	3/12/1999	2	2A	E,Q
			ROSS LUMBER CO	114250	RT 1, TIMPSON RT 1, TIMPSON		1/8/1999	2	2A	E,Q
			ROY HUTTO	108652	HWY 59, TIMPSON HWY 59, TIMPSON	GASOLINE	4/6/1994	5B	2A	E,Q
			SHELBYVILLE ISD	105871	S HWY 87, SHELBYVILLE S HWY 87, SHELBYVILLE	GASOLINE	2/16/1993	2	2A	E,Q
			TEXAS DEPT PUBLIC SAFETY	114379	HWY 965, CENTER HWY 965, CENTER	GASOLINE	3/12/1999	2	2A	E,Q
RMD/VCIO										
			CENTER RESOURCE RECOVERY FACILITY	273	1004 SHELBYVILLE STREET, CENTER	VOCS	10/19/2001	0	1B	E
SHERMAN										
RMD/PST										
			OLIVE BOSTON ESTATE	103192	301 TEXAS AVE, STRATFORD	GASOLINE	5/15/1992	2	2A	E,Q
SMITH										
RMD/CA										
			ALLIED MOTOR	96141	1602 W HOUSTON TYLER 75701	TPH,BTEX	3/28/1989	4A	1B	EQ
			AMERICAN ECOLOGY (GIBRALTAR CHEMICAL)	39299	WINONA 75708	CHLORINATED SOLVENTS	10/3/1990	0	2	E
			AMERICAN ECOLOGY ENVIRONMENTAL SERVICE	32123	13640 HIGHWAY 155 N TYLER 75708	CHLORO BENZENE,1,1-DICHLOROET HENE,METHYLE	10/30/1990	3B	2.3.4	E,Q,V2
			BONAR PACKAGING INC	30472	2410 N LYNDON AVE TYLER 75710	TCE	10/20/2000	0	5	E
			LA GLORIA OIL AND GAS CO	30872	1702 E COMMERCE ST TYLER 75710	PETROLEUM, GASOLINE, BTEX	12/1/1985	3A, B	4	EQV23
			RANSOM INDUSTRIES INC	30140	HIGHWAY 69 TYLER 75706	CHLORIDE, FLOURIDE, SODIUM SULFATE	5/19/1983	3A	3	E,Q,V2
			STRIPING TECHNOLOGY INC	83107	10112 CR 489 TYLER 75706	VOCS	3/14/1997	2B	4.5	EQV2
			VESUVIUS USA	39352	1812 E DUNCAN TYLER 75702	TPH, BTEX, SPENT SOLVENTS	10/15/1993	2A	1A	E,Q,V2
RMD/PST										
			31 LAND CORP	096374	E HWY 31, TYLER E HWY 31, TYLER	DIESEL	8/1/1990	2	2A	E,Q
			7 ELEVEN INC	091822	109 N CLAYTON, TYLER	UNKNOWN	4/15/1988	2	6	E,Q
			ALLIED MOTOR OILS INC	096141	1602 W HOUSTON ST, TYLER	GASOLINE, DIESEL	6/10/1988	1B	1A	E,Q
			ALLIED TRANSPORT CO	097103	734 FLEISHEL, TYLER	GASOLINE	10/24/1990	1B	1A	E,Q
			ALTAF AHMED	114109	1700 W LOOP 323 NW, TYLER	GASOLINE	1/6/1999	2	2A	E,Q
			ANDREW JAWARI	093263	1515 S VINE ST, TYLER	GASOLINE	5/30/1989	2	6	E,Q
			AUSTIN BANK	112306	16920 FM 2493, FLINT	GASOLINE	5/27/1997	5B	2A	E,Q
			AUTOMATED & CUSTOM FOOD SERVIC	098309	FREEDLINE, TYLER FREEDLINE, TYLER	GASOLINE, WASTE OIL	3/19/1991	1B	1A	E,Q
			AVAYA INC	105324	613 W FERGUSON RD, TYLER	UNKNOWN	12/14/1992	1B	1A	E,Q
			B M & R INTERESTS	097210	825 BERGFELD, TYLER	GASOLINE	11/7/1990	1B	1A	E,Q
			BAKER ATLAS	095981	FM 2767, TYLER FM 2767, TYLER	GASOLINE	5/8/1990	2	6	E,Q
			BILL PARROTT	102406	COOPER ST, LINDALE COOPER ST, LINDALE	GASOLINE, WASTE OIL	3/27/1992	2	6	E,Q
			CARRY CARR	104932	HWY 69, BULLARD HWY 69, BULLARD	GASOLINE	10/8/1992	1B	1A	E,Q
			CHEROKEE COLUMBUS REAL ESTATE	093917	805 W FRONT ST, TYLER	GASOLINE	10/25/1989	2	4	E,Q
			CHEVRON CORNER MARKET	103842	I H 20, LINDALE I H 20, LINDALE	GASOLINE, DIESEL	8/12/1992	2	2A	E,Q
			CITY OF TYLER	098812	400 W OAKWOOD ST, TYLER	GASOLINE, DIESEL	4/14/1991	2	2A	E,Q
			COCA COLA ENTERPRISES INC	091479	3200 W GENTRY PKWY, TYLER	DIESEL	10/1/1987	2	4	E,Q
			DIVERS PATSY	092079	N HWY 135, ARP N HWY 135, ARP	GASOLINE	5/13/1988	2	2A	E,Q
			E Z MART STORES INC	103925	2121 E LOOP 323, TYLER	GASOLINE	7/20/1992	2	2A	E,Q
			ELTIFE OIL COMPANY INC	106264	1901 S BROADWAY, TYLER	GASOLINE, DIESEL, WASTE OIL	3/29/1993	2	2A	E,Q
			ENVIRONMENTAL IMPACT	109800	1800 BROADWAY, TYLER	UNKNOWN	2/20/1995	1B	1A	E,Q
			ESTATE OF EVIE KEELING	092964	GEORGIA, TROUP GEORGIA, TROUP	UNKNOWN	4/25/1989	1B	1A	E,Q
			ESTATE OF LOYS ARNOLD	114539	101 MAIN ST, ARP		4/14/1999	1B	1A	E,Q
			FERRO CORP	102212	1812 E DUNCAN ST, TYLER	GASOLINE	2/25/1992	2	2A	E,Q

TABLE 1
GROUNDWATER CONTAMINATION CASE DESCRIPTIONS BY COUNTY
TEXAS NATURAL RESOURCE CONSERVATION COMMISSION

COUNTY	DIVISION	NEW CASES	FILE NAME	FILE NUMBER	LOCATION	CONTAMINATION DESCRIPTION	DATE	ENFORCEMENT STATUS	DATA QUALITY	SECTION 5.236?
SMITH	RMD/PST									
			FFP OPERATING PARTNERS	093181	351 S GLENWOOD, TYLER	UNKNOWN	6/17/1989	2	2A	E.Q
			FFP OPERATING PARTNERS	104367	907 S MAIN, LINDALE	GASOLINE	8/14/1992	2	2A	E.Q
			FFP OPERATING PARTNERS	115112	10129 E HWY 6, TYLER	GASOLINE	8/15/2000	1B	1A	E.Q
			FIRST STATE BANK OF ATHENS	113281	6530 S BROADWAY, TYLER	GASOLINE	6/18/1998	2	2A	E.Q
			FLOWERS BAKING CO	097445	1200 W ERWIN, TYLER	GASOLINE, DIESEL	11/28/1990	2	2A	E.Q
			FOOD FAST CO	111856	13168 E HWY 64, CHAPEL HILL	GASOLINE, DIESEL	10/9/1996	2	2A	E.Q
			FOOD FAST HOLDINGS LTD	112910	5502 OLD BULLARD RD, TYLER	GASOLINE	1/22/1998	2	2A	E.Q
			FOOD FAST HOLDINGS LTD	112913	8604 E HWY 64, TYLER	GASOLINE	1/22/1998	2	2A	E.Q
			FOOD FAST HOLDINGS LTD	113370	22137 HWY 155 S, DOGWOOD CITY	GASOLINE, DIESEL	9/21/1998	2	2A	E.Q
			FUEL DISTRIBUTORS INC	095757	205 E VALENTINE, TYLER	GASOLINE	3/8/1990	2	2A	E.Q
			GARY KEENER	114139	5109 NEW TROUP HWY, TYLER	GASOLINE	1/7/1999	2	2A	E.Q
			GENE SHULL	109467	2105 ANTHONY, TYLER	GASOLINE	9/24/1996	2	2A	E.Q
			GLASS OIL CO	113713	N HWY 69, TYLER N HWY 69, TYLER	GASOLINE	12/2/1998	2	2A	E.Q
			HARON INC	114107	401 N HWY 110, WHITEHOUSE	GASOLINE, DIESEL	1/6/1999	2	2A	E.Q
			JAMES RUSSWORM	101636	OLD JACKSONVILLE HWY, FLINT OLD JACKSONVILLE HWY, FLINT	GASOLINE	1/23/1992	2	2A	E.Q
			JEWELL ENVIRONMENTAL INC	106877	603 WHITESIDE RD, TYLER	DIESEL	5/5/1993	2	2A	E.Q
			JFM INC SUNBURST ENERGY DIV	100854	101 N HWY 110, WHITEHOUSE	GASOLINE	11/12/1991	2	2A	E.Q
			JOHN SOULES FOOD INC	108846	308 N PALACE, TYLER	GASOLINE	5/25/1993	1B	1A	E.Q
			KEENCO INC	114137	6145 N HWY 271, TYLER	GASOLINE, DIESEL	1/7/1999	2	2A	E.Q
			KEENCO INC	114138	407 E LOOP 323 NE, TYLER	GASOLINE, DIESEL	1/7/1999	2	6	E.Q
			KELLUM KENT	092104	N HWY 135, ARP N HWY 135, ARP	UNKNOWN	5/13/1988	2	2A	E.Q
			KHAWER ASGHAT	114108	HWY 271, TYLER HWY 271, TYLER	GASOLINE, DIESEL	1/6/1999	2	2A	E.Q
			KHWAR ASGHAR	114781	2425 SE LOOP 323, TYLER	GASOLINE, DIESEL	10/15/1999	1B	6	E.Q
			KIDD JONES OIL CO	115357	5015 S BROADWAY, TYLER	UNKNOWN	1/4/2002	1B	1A	E.Q
			KIM HAWKINS	098035	312 W MARTIN LUTHER KING BLVD, TYLER	GASOLINE	7/17/1990	5B	2A	E.Q
			KIRBY OIL CO	095391	403 MARTIN LUTHER KING BLVD, TYLER	GASOLINE	4/10/1990	2	2A	E.Q
			KIRBY OIL CO	107758	2010 W GENTRY, TYLER	GASOLINE	11/16/1993	2	2A	E.Q
			KIRBY OIL CO	108845	508 S PALACE, TYLER	GASOLINE	11/1/1993	2	2A	E.Q
			KIRBY OIL CO	112751	6500 S BROADWAY, TYLER	GASOLINE	9/25/1997	2	2A	E.Q
			KIRBY OIL CO	113222	RT 2, BULLARD RT 2, BULLARD	GASOLINE, DIESEL	6/26/1998	2	2A	E.Q
			KIRBY OIL CO	113228	1608 E FRONT ST, TYLER	GASOLINE	6/5/1998	2	2A	E.Q
			KIRBY OIL CO	113232	1301 S LOOP 323 SW, TYLER	GASOLINE	6/5/1998	2	2A	E.Q
			LARRY S PARKER	100102	313 MARTIN LUTHER KING BLVD, TYLER	GASOLINE, WASTE OIL	9/6/1991	2	2A	E.Q
			LOVES COUNTRY STORE INC	110708	I 20 & S R 110, LINDALE IH 20, LINDALE	GASOLINE	3/29/1996	2	2A	E.Q
			MR. KENNY POPE	097966	5225 S BROADWAY, TYLER	GASOLINE	2/7/1991	2	2A	E.Q
			MRS DONNA JEAN TOEWS	098461	825 N BECKHAM, TYLER	GASOLINE, DIESEL, CHEMICAL	4/2/1991	1B	1A	E.Q
			PACE OIL CO	094412	1811 S GRAND, TYLER	GASOLINE	12/21/1989	2	2A	E.Q
			RS & JS ENTERPRISE INC	114106	6393 PALUXY DR, TYLER	GASOLINE, DIESEL	1/6/1999	2	2A	E.Q
			SAM HYDEN	114112	15834 FM 2493, TYLER	GASOLINE, DIESEL	1/6/1999	2	2A	E.Q
			SPEEDY STOP	108771	532 S BROADWAY, TYLER	GASOLINE	10/4/1994	2	2A	E.Q
			STAN LAUGHLIN	105212	1405 TROUP HWY, TYLER	GASOLINE, WASTE OIL	10/19/1992	2	6	E.Q
			STAR ENTERPRISE	099051	IH-20, SWAN IH 20, SWAN	GASOLINE	5/16/1991	2	4	E.Q
			STRASBURGER ENTERPRISES INC	099358	1400 E COMMERCE ST, TYLER	GASOLINE	6/21/1991	2	4	E.Q
			STRASBURGER ENTERPRISES INC	103684	2626 E 5TH, TYLER	GASOLINE	6/30/1992	2	6	E.Q
			STRASBURGER ENTERPRISES INC	103708	334 S BECKHAM, TYLER	GASOLINE, DIESEL	6/30/1992	2	4	E.Q
			STRASBURGER ENTERPRISES INC	103736	2715 N NW LOOP 323, TYLER	GASOLINE, DIESEL	6/28/1992	2	2A	E.Q
			STRASBURGER ENTERPRISES INC	114398	1614 W ERWIN, TYLER	GASOLINE	1/14/1999	2	2A	E.Q
			TEXAS DEPT PARKS & WILDLIFE	114278	11942 FM 848, TYLER		1/11/1999	1B	1A	E.Q
			TJB PARTNERS	098638	1321 LAKE PLACID, TYLER	GASOLINE, DIESEL	4/12/1991	2	2A	E.Q
			TRUMAN ARNOLD COMPANIES	093772	IH 20, TYLER IH 20, TYLER	GASOLINE	5/24/1989	2	4	E.Q
			TXDOT	111122	N BROADWAY, TYLER N BROADWAY, TYLER	UNKNOWN	6/12/1996	2	2A	E.Q
			TYLER IRON & METAL	113092	1630 W NW LOOP 323, TYLER	GASOLINE, DIESEL	4/8/1998	2	2A	E.Q
			TYLER ISD	099485	1335 W 8TH ST, TYLER	WASTE OIL	7/11/1991	2	2A	E.Q
			WRIGHT STORY	103369	415 N BONNER, TYLER	GASOLINE	6/3/1992	2	2A	E.Q
	RMD/VC									
			COLOR TILE STORE	0379	1621 SOUTH BROADWAY, TYLER	VOC	10/22/1996	0	0	E
			COOPER CAMERON CORPORATION	0550	1520 EAST LAUREL STREET, TYLER	METALS, TPH	6/23/1997	0	4 CAS	E

TABLE 1
GROUNDWATER CONTAMINATION CASE DESCRIPTIONS BY COUNTY
TEXAS NATURAL RESOURCE CONSERVATION COMMISSION

COUNTY	DIVISION	NEW CASES	FILE NAME	FILE NUMBER	LOCATION	CONTAMINATION DESCRIPTION	DATE	ENFORCEMENT STATUS	DATA QUALITY	SECTION 5.236?
SMITH	RMD/VC	•	FITES CLEANERS	1238	120 TROUP ROAD, TYLER	VOCS	8/7/2000	0	2A	E
			VINE STREET CENTER	1451	1604 SOUTH VINE AVENUE, TYLER	VOCS, TPH	4/11/2002	0	2	E
	RMD/VCIO	ABC AUTO PARTS	138	100 EAST MAIN, WHITEHOUSE	BTEX, TPH	9/14/1999	0	1B	E	
		TYLER BROADWAY SQUARE	181	SOUTH BROADWAY AND RICE ROAD, TYLER	PETROLEUM HYDROCARBONS	7/6/2000	0	1B	E	
	WPD/MSW	CITY OF TYLER	MSW00690	1.0 MI W OF INT FM 2908 AND FM 2767, ON S SIDE OF FM 2767, TYLER	MW-1, 2, 5, 6, B2: VOCS (CIS-1,2-DICHLOROETHYLENE; TRICHLOROETHYLENE; VINYL CHLORIDE)	9/18/1990	2A	3	E,V2	
		SOMERVELL	RMD/CA	TXU GENERATION COMPANY LP (FMR TU ELECTRIC COMANCHE PEAK)	33306	FM 56 GLEN ROSE 76043	ORGANICS	3/12/1989	3A	3
STARR	RMD/PST	GABES	113639	S HWY 144, GLEN ROSE S HWY 144, GLEN ROSE	GASOLINE	11/23/1998	2	2A	E,Q	
	RMD/PST	ARMY CORP OF ENGINEERS	102288	FORT RINGOLD, RIO GRANDE CITY FORT RINGOLD, RIO GRANDE CITY	GASOLINE	4/13/1992	1B	1A	E,Q	
STEPHENS	RMD/PST	DIAZ UBALDO	105643	4343 E HWY 83, RIO GRANDE CITY	GASOLINE	3/10/1993	1B	1A	E,Q	
		ELOY GARZA	108163	E HWY 83, RIO GRANDE CITY E HWY 83, RIO GRANDE CITY	GASOLINE, DIESEL	5/4/1994	2	2A	E,Q	
		UBALDO DIAZ VALLEY SHAMROCK INC	105652 112628	4359 E HWY 83, RIO GRANDE CITY 1211 E HWY 83, RIO GRANDE CITY	GASOLINE GASOLINE	12/23/1992 9/17/1997	2 2	2A 2A	E,Q E,Q	
STERLING	RMD/PST	CAWTHON OIL HAROLD G LAW	109685 114564	1600 W WALKER, BRECKENRIDGE 1203 W WALKER ST, BRECKENRIDGE	GASOLINE	7/10/1995 4/27/1999	2 1B	2A 1A	E,Q E,Q	
		REGAL OIL DAN BAKER WYN LOR	113300 109994	922 4TH ST, STERLING CITY 401 WASHINGTON, STERLING CITY	GASOLINE DIESEL	6/29/1998 10/18/1995	2 2	2A 4	E,Q E,Q	
STONEWALL	RMD/PST	ASPERMONT ISD	094784	PO BOX 549, ASPERMONT N 2ND ST, ASPERMONT	GASOLINE	1/29/1990	2	2A	E,Q	
		G & M OIL CO INC	094833	HWY 83, ASPERMONT HWY 83, ASPERMONT	DIESEL	1/30/1990	2	2A	E,Q	
TAD/WQPAS	TDA PESTICIDE SURVEY	2141406	WELL NO. 21-41-406 (SAMPLE NO. 0686-91-026) "STONEWALL 1"	ATRAZINE, PROMETON	10/24/1990	2D	1	V2,3		
	TDA PESTICIDE SURVEY	2141426	WELL NO. 21-41-426 (SAMPLE NO. 0686-91-027) "STONEWALL 4"	PROMETON	10/24/1990	2D	1	V2,3		

TABLE 1
GROUNDWATER CONTAMINATION CASE DESCRIPTIONS BY COUNTY
TEXAS NATURAL RESOURCE CONSERVATION COMMISSION

COUNTY	DIVISION	NEW CASES	FILE NAME	FILE NUMBER	LOCATION	CONTAMINATION DESCRIPTION	DATE	ENFORCEMENT STATUS	DATA QUALITY	SECTION 5.2367
SWISHER	RMD/PST		ALLSUPS PETROLEUM INC	113156	806 NW 6TH ST, TULIA	GASOLINE	4/30/1998	2	2A	E,Q
		*	BARBOUR BROTHERS INC	097453	225 N 87TH AVE, TULIA	GASOLINE	12/7/1990	2	2A	E,Q
			KRESS ISD	115132	5TH, KRESS 5TH, KRESS		12/17/1997	2	2A	E,Q
			TULIA SWISHER COUNTY	114834	201 N MAXWELL, TULIA		12/29/1999	2	2A	E,Q
			TULIA WHEAT GROWERS INC	109954	HWY 86, TULIA HWY 86, TULIA	GASOLINE	10/19/1995	2	2A	E,Q
			TXDOT	107266	PO BOX 237, TULIA PO BOX 237, TULIA	GASOLINE	7/25/1992	2D	2A	E,Q
			YOUNG & ELLIS	095342	N HWY 87, KRESS N HWY 87, KRESS	GASOLINE	3/26/1990	2	2A	E,Q
	RMD/SSDAT		CITY OF HAPPY	FILED BY SITE NAME	MUNICIPAL WELL #3, HAPPY, TX.	CARBON TETRACHLORIDE	5/6/1991	1B	1B	Q
	TAD/WQPAS		PANHANDLE COOP TNRCC/TWDB	1117807	WELL NO. 11-17-807 (SAMPLE NO. S711016) (1117807)	ATRAZINE	7/11/2001	1B	1B	E,Q,V2
			PANHANDLE COOP TNRCC/TWDB	1143112	WELL NO. 11-43-112 (SAMPLE NO. S712011) (1143112)	ATRAZINE	7/12/2001	1B	1B	E,Q,V2
	WSD/PDW		KRESS MUNICIPAL WATER SYSTEM	G2190002A	1-ADJACENT TO ELEVATED ST	BENZENE, CARBON TETRACHLORIDE, 1,2-DICHLOROETHANE, ETHYLBENZENE, XYLENES	12/31/2002	Z	6C	E,Q,V,2
		*	KRESS MUNICIPAL WATER SYSTEM	G2190002B	3-HWY 87 & FM 145	CARBON TETRACHLORIDE	12/31/2002	Z	6C	E,Q,V,2
TARRANT	ENF		SPINKS/ALTERNATE SOURCE DBA SMD CORP	31910	160 EAST RERIN/CROWLEY ROAD	CHROMIUM, CADMIUM	2/28/1995	3B	4	E,Q,V3
	RMD/CA		AAA INDUSTRIAL CHROMIUM	65442	2409 WHITMORE ST FORT WORTH 76107	CHROMIUM, TPH, LEAD	1/28/1999	3B	4	E,Q,V2
			ADVANCED GRAPHICS TECHNOLOGIES INC	30346	942 MINTERS CHAPEL RD GRAPEVINE 76051	CHROMIUM	7/2/1991	3B	3	EQ
			AIR FORCE PLANT 4	30584	1500 LOCKHEED BLVD FORT WORTH 76108	ORGANICS, TCE, METALS	10/1/1982	5A	3	E,Q
			AKZO NOBEL	31107	611 E NORTHSIDE DR FORT WORTH 76106	PESTICIDES	11/28/2001	3B	2A	EQV2
			AMBER PIPELINE CO	F0010	6700 PLEASANT RUN RD COLLEYVILLE 76034	TPH, BETX	6/12/1995	3B,4A	2B	E,Q
			AMBER REFINERY INC	30980	2500 PREMIER ST FORT WORTH 76101	BTEX, PB, VOCS, LNAPL	2/22/1987	4A	2A,3A	EQV
			BELL HELICOPTER TEXTRON INC	30406	600 E HURST BLVD HURST 76053	CHROMIUM, CHLORINATED SOLVENTS	6/8/1992	3A	2A	E,Q
			BUMPER SERVICE OF FORT WORTH	34480	2726 CHESSER BOYER RD FORT WORTH 76111	CHROMIUM			2A,2C	E,Q,V2
			CHEMSCOPE CORP	65395	3200 E RANDOL MILL RD ARLINGTON KOW	VOCS	11/22/1994	3B	2A	V2
			CHEVRON PIPELINE CO	T1710	RICHLAND ST WEATHERFORD 76116	BTEX	12/3/2001	0A	1A	EQ
			CHEVRON PRODUCTS USA CO	31862	2525 BRENNAN FORT WORTH 76101	BTEX,TPH, MTBE, CHLORINATED VOCS, SVOCS, METALS	7/22/1993	2C	2A	E
			CLOVER CORNER PROPERTY	T0254	4101 CAMP BOWIE BLVD FORT WORTH	VOC	3/24/1992	0	3	E,Q,V
			COMET CLEANERS	T1786	5656 MEADOWBROOK DR FORT WORTH 76101	VOLATILES	6/30/2000	0A	2A	E,Q
			CONOCO INC (SOUTHLAKE PRODUCTS TE)	33988	HIGHWAY 121 GRAPEVINE 76051	BTEX	1/22/1993	0	2A	Q
			FORT WORTH NAVAL AIR STATION (CARSWELL AIR FORCE BASE)	65004	CARSWELL AFB FORT WORTH 76127	TCE,ORGANICS	11/8/1991	3A	5	E,Q,V,2,3
		*	FOUNTAIN PARKWAY LIMITED	32042	602 FOUNTAIN PARKWAY GRAND PRAIRIE	VOC	6/22/1999	0A	2A	E
			HUNTINGTON-PACIFIC CERAMICS	38142	3600 CONWAY FORT WORTH 76111	LEAD	3/3/1989	3A	5	EQV23
			KC FOOD STORE 2	T1699	2312 N SYLVANIA AVE FORT WORTH 76111	TPH, LNAPL, MTBE, BETX, PB	7/19/1999	2A	2B	E,Q
			KOCH REFINING COMPANY I P	76636	12550 TRINITY BLVD FUJESS 76040	BTEX MTRF	9/29/1995	1B		F

TABLE 1
GROUNDWATER CONTAMINATION CASE DESCRIPTIONS BY COUNTY
TEXAS NATURAL RESOURCE CONSERVATION COMMISSION

COUNTY	DIVISION	NEW CASES	FILE NAME	FILE NUMBER	LOCATION	CONTAMINATION DESCRIPTION	DATE	ENFORCEMENT STATUS	DATA QUALITY	SECTION 5.236?
TARRANT	RMD/CA		MOTHERAL PRINTING COMPANY	31362	540 S MAIN ST FORT WORTH 76104	BTEX, ACETONE, ISOPROPYL ALCOHOL	9/3/1992	2A 2A	E,Q	
			MOTIVA ENTERPRISES LLC (FMR STAR ENTERPRISE INC)	34146	3200 N SYLVANIA AVE FORT WORTH 76111	BTEX, PHENANTHRENE, MTBE	8/10/1993	2A 2A	E2	
			NETOS LIQUOR (FMR V&R TEXACO)	T1698	2601 NE 28TH ST FORT WORTH 76111	TPH, MTBE, BETX, PB, TPH	8/26/1991	2A 2B,5	E,Q	
			NORTH AMERICAN GALVANIZING CO (FMR BOYLES GALVANIZING)	30016	625 W HURST BLVD HURST 76053	METALS, CHLORIDES	11/15/1983	3B 5	E	
			PHILLIPS PIPE LINE CO. ARLINGTON BULK TERMINAL	31812	12401 CALLOWAY CEMETERY RD. EULESS	MTBE, BTEX	1/30/2001	OA 2A	E,V2	
			TANDY MAGNETICS	31422	401 NE 38TH ST FORT WORTH 76106	THF, TCE, TOLUENE	12/1/1989	1A 4	EQV23	
			TECHNI COAT INC	30068	301 NE 6TH FORT WORTH 76106	VOCS	7/31/1991	3B 2A	EQV	
			TEXAS GALVANIZING INC	34659	645 W HURST BLVD HURST 76053	SOLVENTS, CHROMIUM, ZINC	10/19/1989	2A 2A	E	
			TEXAS UTILITIES ELECTRIC CO	39927	210 NW 4TH ST FORT WORTH 76106	PB,CADMIUM,CR.TPH,EPTOXLEAD	7/7/1992	2B 4	E	
			TOWN & COUNTRY CLEANERS (BLUE RIBBON CLEANERS)	55112	302 MARTHA ST EULESS 76040	CIS 1,2 DCE; PCE, TCE	8/21/2000	1B 1B	EQ	
			UNION PACIFIC RAILROAD CO (CENTENNIAL YARD)	T0421	UNIVERSITY DR FORT WORTH	VOCS, PAHS	12/1/1994	3B 2A,5	EQV2	
			UNION PACIFIC RAILROAD CO (FMR JAYS SALVAGE PROPERTY)	T1580	200 NW 4TH ST FORT WORTH 76106	C-1,2 DCE, TCE, VINYL CHLORIDE, 1,1 DCE, ANTIMONY,ARSENIC, LEAD	8/16/1999	0 2A	EQ	
	RMD/PST		6101 INC	113495	6101 MEADOWBROOK, FORT WORTH	GASOLINE	10/5/1998	2 6	E,Q	
			7 ELEVEN INC	093287	2823 BROWN TRL, BEDFORD	GASOLINE	7/5/1989	2 6	E,Q	
			7 ELEVEN INC	102230	902 GREAT SOUTHWEST PKWY, GRAND PRAIRIE	GASOLINE	1/3/1992	2 6	E,Q	
			7 ELEVEN INC	103084	701 W DIVISION, ARLINGTON	GASOLINE	5/14/1992	2 2A	E,Q	
			7 ELEVEN INC	105443	3648 MATLOCK, ARLINGTON	GASOLINE	11/19/1992	2D 6	E,Q	
			7 ELEVEN INC	109162	511 N MAIN, EULESS	GASOLINE	12/15/1994	2 4	E,Q	
			7 ELEVEN INC	110701	2801 E PARK ROW, ARLINGTON	GASOLINE	3/21/1996	2 2A	E,Q	
			7 ELEVEN INC	110855	3200 W 7TH, FORT WORTH	GASOLINE	4/17/1996	2 2A	E,Q	
			7 ELEVEN INC	113897	1516 W BERRY, FORT WORTH	GASOLINE	1/4/1999	2 2A	E,Q	
			7 ELEVEN INC	115256	2501 W DIVISION, ARLINGTON	GASOLINE	3/12/2001	1B 1A	E,Q	
			7-ELEVEN INC	114727	4301 CAMP BOWIE, FORT WORTH	GASOLINE	8/26/1999	2 1A	E,Q	
			A1 CLASSIC AUTO BODY & SALE	103861	2117 W DIVISION ST, ARLINGTON	GASOLINE	7/14/1992	5B 2A	E,Q	
			ALTON FOSTER	112680	5112 COLLEYVILLE BLVD, COLLEYVILLE	UNKNOWN	10/1/1997	1B 1A	E,Q	
			AMERICAN LAND & CATTLE CO	110800	1013 W MAGNOLIA, FORT WORTH	GASOLINE	4/17/1996	2 2A	E,Q	
			AMRESCO INDEPENDENT FUNDING	099124	1409 S CHERRY LN, WHITE SETTLEMENT	GASOLINE	5/29/1991	2 6	E,Q	
			ANTHONY CRANE RENTAL INC	097836	5701 DENTON HWY, FORT WORTH	DIESEL	1/22/1991	2 2A	E,Q	
			ASHEVILLE ENTERPRISES, INC.	110788	6808 BOWMAN SPRINGS RD STE B, ARLINGTON	GASOLINE	4/9/1996	2 6	E,Q	
			ATLANTIC OIL & GAS	113780	6601 BRENTWOOD STAIR, FORT WORTH	GASOLINE	12/7/1998	2 2A	E,Q	
			ATOFINA PETROCHEMICALS INC	091561	1731 E DIVISION, ARLINGTON	GASOLINE	11/5/1987	2 4	E,Q	
			ATOFINA PETROCHEMICALS INC	092170	2109 W DIVISION, ARLINGTON	GASOLINE	9/22/1988	2 4	E,Q	
			ATOFINA PETROCHEMICALS INC	093993	414 N UNIVERSITY, FORT WORTH	GASOLINE	10/9/1989	2 2A	E,Q	
			ATOFINA PETROCHEMICALS INC	101985	1661 PRECINCT LINE RD, HURST	GASOLINE	10/28/1991	2 2A	E,Q	
			ATOFINA PETROCHEMICALS INC	103409	1400 WILLAM D TATE AVE, GRAPEVINE	GASOLINE	6/10/1992	2 2A	E,Q	
			ATOFINA PETROCHEMICALS INC	108768	4500 E LANCASTER, FORT WORTH	DIESEL	10/27/1994	2 2A	E,Q	
			ATOFINA PETROCHEMICALS INC	113875	801 N BEACH ST, FORT WORTH	GASOLINE, DIESEL	1/4/1999	2 2A	E,Q	
			AZCO CORP	111799	14580 N HWY 730, AZLE	GASOLINE	10/24/1996	2 2A	E,Q	
			AZLE STATE BANK	091745	HWY 199, AZLE HWY 199, AZLE	GASOLINE	3/1/1987	5B 2A	E,Q	
			BARNEY HOLLAND OIL CO	112492	1200 E WEATHERFORD, FORT WORTH	GASOLINE, DIESEL	8/19/1997	2 6	E,Q	
			BERRY STREET CENTRE LTD PRTSHP	105628	3100 S UNIVERSITY DR, FORT WORTH	UNKNOWN	10/9/1992	1B 1A	E,Q	
			BERRYMAN PRODUCTS INC	092015	3800 E RANDOL MILL RD, ARLINGTON	CHEMICAL	7/20/1988	2 2A	E,Q	
			BOB DUNCAN	113562	6401 E LANCASTER, FORT WORTH	GASOLINE	11/6/1998	2 2A	E,Q	
			BOB HARRIS OIL CO	111759	229 E MAIN, CROWLEY	GASOLINE	9/24/1996	2 6	E,Q	
			BORO INDUSTRIES	112704	2901 STANLEY AVE, FORT WORTH	GASOLINE, DIESEL	10/10/1997	2 2A	E,Q	
			BUDGET RENT A CAR	111233	3212 E ABRAM ST, ARLINGTON	UNKNOWN	6/28/1996	2 2A	E,Q	
			BURFORD ESTATE	091587	2601 NE 28TH ST, FORT WORTH	GASOLINE	11/18/1987	2 2A	E,Q	
			BUZ POST PONTIAC	097686	1500 W IH 20, ARLINGTON	WASTE OIL	12/6/1990	2 4	E,Q	
			C B F HOLDINGS INC	114042	1541 S UNIVERSITY, FORT WORTH	GASOLINE	1/6/1999	2 2A	E,Q	
			C L BURRELL	110711	224 S SAGINAW, SAGINAW	UNKNOWN	3/29/1996	1B 1A	E,Q	

TABLE 1
GROUNDWATER CONTAMINATION CASE DESCRIPTIONS BY COUNTY
TEXAS NATURAL RESOURCE CONSERVATION COMMISSION

COUNTY	DIVISION	NEW CASES	FILE NAME	FILE NUMBER	LOCATION	CONTAMINATION DESCRIPTION	DATE	ENFORCEMENT STATUS	DATA QUALITY	SECTION 5.236?
TARRANT	RMD/PST		CARSWELL AIR FORCE BASE	095220	BLDG 4154, FORT WORTH BLDG 4154, FORT WORTH	JET FUEL	3/6/1990	2 2A	E.Q	
			CARSWELL AIR FORCE BASE	104524	BLDG 1518, FORT WORTH BLDG 1518, FORT WORTH	GASOLINE	9/2/1992	2 4	E.Q	
			CBF HOLDINGS INC	110363	6107 S COOPER, ARLINGTON	GASOLINE	1/31/1996	2 2A	E.Q	
			CHEVRON PRODUCTS CO	091234	4533 BELLAIRE DR, FORT WORTH	UNKNOWN	2/23/1987	2 4	E.Q	
			CHEVRON PRODUCTS CO	095845	8522 S HWY 377, BENBROOK	GASOLINE	4/27/1990	2 6	E.Q	
			CHEVRON PRODUCTS CO	097265	3017 W 7TH, FORT WORTH	GASOLINE	11/16/1990	2 2A	E.Q	
			CHEVRON PRODUCTS CO	103151	6101 E ROSEDALE, FORT WORTH	UNKNOWN	5/15/1992	2 2A	E.Q	
			CHEVRON PRODUCTS CO	106738	101 E HWY 114, GRAPEVINE	GASOLINE	4/23/1993	2 2A	E.Q	
			CHEVRON PRODUCTS CO	107484	5711 SW GREEN OAKS BLVD, ARLINGTON	GASOLINE	8/30/1993	2 2A	E.Q	
			CHEVRON PRODUCTS CO	110497	2128 HARWOOD, BEDFORD	GASOLINE	1/1/1996	2 2A	E.Q	
			CHEVRON PRODUCTS CO	110534	4000 W PIONEER PKWY, ARLINGTON	GASOLINE	3/1/1996	2 6	E.Q	
			CHEVRON PRODUCTS CO	110569	1014 N INDUSTRIAL, EULESS	GASOLINE	1/10/1996	2 2A	E.Q	
			CHEVRON PRODUCTS CO	110570	901 W PIONEER PKWY, ARLINGTON	GASOLINE	1/15/1996	2 6	E.Q	
			CITY OF ARLINGTON DEPT ENG SVC	109888	2101 WEBB LYNN RD, ARLINGTON	GASOLINE	9/15/1995	2 2A	E.Q	
			CITY OF EULESS	112088	1517 WESTPARK WAY, EULESS	GASOLINE, DIESEL	1/24/1997	2 6	E.Q	
			CITY OF FORT WORTH	095012	2500 BRENNAN, FORT WORTH	GASOLINE	1/18/1990	2 2A	E.Q	
			CITY OF FORT WORTH	099503	2201 W DAGGETT ST, FORT WORTH	UNKNOWN	7/10/1991	2 2A	E.Q	
			CITY OF FORT WORTH	103643	1013 CHERRY ST, FORT WORTH	GASOLINE	5/29/1992	2 2A	E.Q	
			CITY OF FORT WORTH	104665	4600 E 1ST ST, FORT WORTH	GASOLINE	6/14/1993	2 2A	E.Q	
			CITY OF FORT WORTH	108239	1120 FOURNIER ST, FORT WORTH	GASOLINE	6/28/1990	2 2A	E.Q	
			CITY OF FORT WORTH	109211	7512 WATERCRESS DR, FORT WORTH	GASOLINE	3/24/1995	2 2A	E.Q	
			CITY OF LAKE WORTH	110364	6720 TELEPHONE RD, LAKE WORTH	GASOLINE	1/16/1996	2 2A	E.Q	
			CITY VENDING CO	097469	420 W MAGNOLIA AVE, FORT WORTH	GASOLINE, WASTE OIL	11/28/1990	2 2A	E.Q	
			CLARKLIFT	105387	5108 AIRPORT FWY, FORT WORTH	GASOLINE	10/1/1992	2 6	E.Q	
			COASTAL TRANSPORT CO INC	113080	2900 BRASSWELL, FORT WORTH	DIESEL	4/1/1998	2 2A	E.Q	
			CONOCO	113649	3916 GREAT SOUTHWEST PKWY, GRAND PRAIRIE	GASOLINE	11/13/1998	2 2A	E.Q	
			CONOCO INC	093559	2025 S CHERRY LN, WHITE SETTLEMENT	GASOLINE	8/29/1989	2 2A	E.Q	
			CONOCO INC	098504	1510 S UNIVERSITY DR, FT WORTH	GASOLINE	11/21/1989	2 2A	E.Q	
			CONOCO INC	106597	814 E PARK ROW, ARLINGTON	GASOLINE	4/9/1993	2 4	E.Q	
			CONOCO INC	114928	4721 S COOPER, ARLINGTON	GASOLINE	3/14/2000	1B 1A	E.Q	
			CONOCO INC	114929	711 W PIONEER PKWY, ARLINGTON	GASOLINE	3/14/2000	2 6	E.Q	
			CONOCO INC	114930	2775 N COLLINS ST, ARLINGTON	GASOLINE	3/14/2000	1B 1A	E.Q	
			CONOCO INC	115425	6601 MEADOWBROOK DR, FORT WORTH	GASOLINE	3/7/2000	1B 1A	E.Q	
			COOPER MEDLIN	097658	3200 S COOPER ST, ARLINGTON	GASOLINE	12/6/1990	2 2A	E.Q	
			DALE CREGG	113434	2313 COLD SPRINGS, FORT WORTH	GASOLINE	9/11/1998	2 2A	E.Q	
			DALTON OIL INC	097616	1106 W NORTHWEST HWY, GRAPEVINE	GASOLINE	1/3/1991	1B 1A	E.Q	
			DALWORTH PRIDE OF TEXAS DIST	099919	2505 W PIONEER PKWY, PANTEGO	GASOLINE	9/19/1991	2 2A	E.Q	
			DALWORTHINGTON FENCE & SUPPLY	114485	1920 W PIONEER PKWY, ARLINGTON		3/4/1999	1B 1A	E.Q	
			DEE & DEE OIL CO	092179	1901 PARK ROW, ARLINGTON	GASOLINE	9/15/1988	2 6	E.Q	
			DFW INTERNATIONAL AIRPORT	115280	1400 W 20TH ST, DFW AIRPORT		12/3/2001	2 2A	E.Q	
			DFW INTERNATIONAL AIRPORT AUTH	111410	2413 N SUPPORT RD, DFW AIRPORT	HYDR FLUID	5/30/1996	2 2A	E.Q	
			DIAMOND SHAMROCK	115108	9033 S HWY 377, BENBROOK		1/22/2001	2 2A	E.Q	
			DIAMOND SHAMROCK	115599	1233 PRECINCT LINE RD, HURST	GASOLINE	12/9/2002	1B 1A	E.Q	
			DIAMOND SHAMROCK REF & MKTG CO	103681	419 W RANDALL MILL RD, ARLINGTON	GASOLINE	6/17/1992	2 2A	E.Q	
			DON GANTGES	102760	2005 S GREAT SOUTHWEST PKWY, GRAND PRAIRIE	DIESEL	3/10/1992	1B 1A	E.Q	
			DOSOHS I LTD	104187	3508 NW LOOP 820, FORT WORTH	GASOLINE, WASTE OIL	9/1/1992	2 2A	E.Q	
			DR DENNIS HRANITZKY	111573	701 E DALLAS RD, GRAPEVINE	GASOLINE	10/8/1996	2 2A	E.Q	
			DUC TRONG NYUGEN	114296	409 W CENTRAL AVE, FORT WORTH	GASOLINE	1/11/1999	2 2A	E.Q	
			E Z SERVE INC	111699	844 PIPELINE RD, HURST	GASOLINE	9/20/1996	2 2A	E.Q	
			ELHAMAD ENTERPRISE INC	114622	5465 RENDON RD, RENDON		6/3/1999	2 2A	E.Q	
			ELHAMAD ENTERPRISES INC	113744	4100 E BERRY ST, FORT WORTH	GASOLINE	12/9/1998	2 2A	E.Q	
			ELTON HYDER JR	101274	901 E ABRAMS, ARLINGTON	GASOLINE, WASTE OIL	12/18/1991	2 6	E.Q	
			ELZIE CLEMENTS	114095	863 S CHERRY LN, FORT WORTH		1/6/1999	2 2A	E.Q	
			ENVIRONMENTAL IMPACT	098341	2501 N AYERS, FORT WORTH	UNKNOWN	3/7/1991	1B 1A	E.Q	
			ENVIRONMENTAL IMPACT	098752	5600 DAVIS BLVD, NORTH RICHLAND HILLS	GASOLINE	4/25/1991	1B 1A	E.Q	
			ENVIRONMENTAL IMPACT	106377	3000 SHOTTS ST, FORT WORTH	GASOLINE	3/5/1993	2 2A	E.Q	

TABLE 1
GROUNDWATER CONTAMINATION CASE DESCRIPTIONS BY COUNTY
TEXAS NATURAL RESOURCE CONSERVATION COMMISSION

COUNTY	DIVISION	NEW CASES	FILE NAME	FILE NUMBER	LOCATION	CONTAMINATION DESCRIPTION	DATE	ENFORCEMENT STATUS	DATA QUALITY	SECTION 5.236?
TARRANT	RMD/PST									
			ENVIRONMENTAL IMPACT	112433	1700 BLK LAMAR, ARLINGTON	UNKNOWN	6/30/1997	1B	1A	E,Q
			ESTATE OF BUD SELLERS	104498	825 N MAIN, FORT WORTH	GASOLINE, WASTE OIL	9/2/1992	2	6	E,Q
			ESTATE OF W H EASTWOOD	092873	804 N SYLVANIA, FORT WORTH	GASOLINE	3/30/1989	5B	6	E,Q
			ETNA INVESTMENT GROUP	108085	100 AFFILIATED DR, KELLER	DIESEL	4/22/1994	2	2A	E,Q
		*	EXXON MOBIL CORP	092939	211 N MAIN, EULESS	GASOLINE	5/15/1989	2	2A	E,Q
			EXXON MOBIL CORPORATION	114860	2820 CENTRAL DR, BEDFORD	GASOLINE	12/16/1999	2	2A	E,Q
			EXXONMOBIL	098557	725-827 E PARK ROW DR, ARLINGTON	GASOLINE	4/10/1991	2	4	E,Q
			EXXONMOBIL	103631	2424 W PIONEER PKWY, PANTEGO	GASOLINE	1/31/1990	2	4	E,Q
			EXXONMOBIL	106218	2100 AIRPORT FWY, BEDFORD	GASOLINE	2/25/1993	2	2A	E,Q
			EXXONMOBIL	107337	105 N MAIN ST, EULESS	GASOLINE	8/26/1993	2	2A	E,Q
			EXXONMOBIL	115272	3600 SYLVANIA AVE, FORT WORTH	GASOLINE	4/4/2001	2	6	E,Q
		*	EXXONMOBIL	115374	1524 BROWN TRL, BEDFORD	GASOLINE	3/8/2001	1B	1A	E,Q
		*	EXXONMOBIL	115376	4191 BELTLINE RD, ADDISON	UNKNOWN	1/22/2002	1B	1A	E,Q
			FFP OPERATING PARTNERS	103644	5800 E BERRY, FORT WORTH	GASOLINE	5/28/1992	2	6	E,Q
			FIRST STATE BANK TEXAS TRUSTEE	114841	4213 WILBARGER, FORT WORTH	GASOLINE, WASTE OIL	11/6/1999	2	2A	E,Q
			FORMER CIRCLE K	114125	2923 N MAIN ST, FORT WORTH	GASOLINE	1/6/1999	2	2A	E,Q
		*	FORT WORTH NAVAL STATION	115382	BLDG 1411, NAS FORT WORTH JRB	GASOLINE, DIESEL, JET FUEL	12/14/1999	2	2A	E,Q
			FOX RENTALS	115018	8233 GRAPEVINE HWY, FORT WORTH	UNKNOWN	7/31/2000	1B	1A	E,Q
			FRANK FLORES	112552	1421 N MAIN ST, FORT WORTH	GASOLINE	8/22/1997	2	2A	E,Q
			GENE HARRIS PETROLEUM	091322	101 N FOREST HILL DR, EVERMAN	UNKNOWN	5/23/1987	2	2A	E,Q
			GENICO DISTRIBUTORS	103488	2205 W AIRPORT FWY, EULESS	GASOLINE	6/15/1992	2	2A	E,Q
			GLIDEWELL JOSEPH	091187	250 S MAIN, KELLER	GASOLINE	11/18/1986	2	2A	E,Q
			GOOD LUCK OIL CO	097008	311 NORTHSIDE DR, FORT WORTH	GASOLINE	10/16/1990	2	6	E,Q
			HARRIS OIL CO	094992	13901 HWY 377, WHEATLAND	GASOLINE	8/14/1989	2	4	E,Q
			HARRIS OIL CO	094993	100 FOREST HILL DR, EVERMAN	GASOLINE	8/14/1989	2	6	E,Q
			HI TECH AUTO	091842	800 W HURST BLVD, HURST	GASOLINE	4/26/1988	2	2A	E,Q
			HJG TRUCKING	107895	701 DENAIR, FORT WORTH	GASOLINE	3/23/1994	2	2A	E,Q
			HOLLAND OIL CO	094746	2525 NE 28TH ST, FORT WORTH	DIESEL	12/22/1989	2	6	E,Q
			HYDER CO	111409	3001 E ROSEDALE AVE, FORT WORTH	GASOLINE	7/25/1996	2	2A	E,Q
			JEAN SPRADLEY	114040	9234 TEN MILE BRIDGE RD, FORT WORTH	GASOLINE, DIESEL	1/6/1999	2	2A	E,Q
			JEHAD MAL HAWHEEL	113593	2312 N SYLVANIA, FORT WORTH	GASOLINE	11/5/1998	2	2A	E,Q
			JERRY EMMONS	098975	316 N MAIN ST, EULESS	GASOLINE	5/14/1991	5B	2A	E,Q
			JESSWOOD OIL CO INC	114187	3100 STALCUP, FORT WORTH	GASOLINE	1/7/1999	2	2A	E,Q
			JMC OIL CO	103876	3280 W SOUTHLAKE BLVD, SOUTHLAKE	GASOLINE	7/15/1992	2	4	E,Q
			JOE MUDD	102421	8007 MANSFIELD HWY, ARLINGTON	GASOLINE, DIESEL, KEROSENE	4/22/1992	2	2A	E,Q
			KELLER ISD	114037	328 LORINE ST, KELLER	GASOLINE, DIESEL	1/6/1999	2	2A	E,Q
			KHATUA CORP INC	096039	5324 TRAIL LAKE DR, FORT WORTH	CHEMICAL	7/3/1990	2	6	E,Q
			KIM NGUYEN	114414	4332 E BERRY, FORT WORTH		1/27/1999	1B	1A	E,Q
		*	L W WAY	097768	1100 E DIVISION, ARLINGTON	GASOLINE	1/17/1991	1B	1A	E,Q
			LOVES COUNTRY STORES INC	115007	200 GARDEN ACRES DR, FORT WORTH	DIESEL	4/27/2000	2	2A	E,Q
			LSI SERVICES CO	109676	2400 MONTGOMERY ST, FORT WORTH	GASOLINE	4/28/1995	2	2A	E,Q
			LUCKY LADY OIL CO	103193	116 BEDFORD EULESS RD, HURST	GASOLINE	5/27/1992	2	2A	E,Q
			MANSFIELD ISD	092756	1001 E BROAD, MANSFIELD	GASOLINE	11/29/1989	2	6	E,Q
			MANSFIELD JOINT VENTURE	103390	801 N MAIN, MANSFIELD	GASOLINE	6/5/1992	2	6	E,Q
			MOBIL OIL C/O TETCO STORES	115035	3354 HARWOOD RD, BEDFORD	GASOLINE	6/29/2000	2	2A	E,Q
			MOTIVA ENTERPRISES LLC	100091	4401 GREEN OAKS BLVD, ARLINGTON	GASOLINE, DIESEL	8/26/1991	2	2A	E,Q
			MOTIVA ENTERPRISES LLC	115226	500 E MAIN ST, CROWLEY	GASOLINE, WASTE OIL	4/16/2001	1B	1A	E,Q
			MR RON STURGEON	113529	1409 CARSON ST, HALTOM CITY	GASOLINE, DIESEL	10/14/1998	2	6	E,Q
			NAMU CORPORATION	114588	1100 N MAIN, EULESS		5/13/1999	2	2A	E,Q
			NATIONAL CONVENIENCE STORES	101351	6620 BRENTWOOD STAIR RD, FORT WORTH	GASOLINE, DIESEL	11/27/1991	5B	2A	E,Q
			NATIONAL CONVENIENCE STORES	104126	4400 SOUTHWEST BLVD, FORT WORTH	GASOLINE	7/30/1992	5B	6	E,Q
			NEW SIND ENTERPRISES INC	115079	5304 MANSFIELD RD, FOREST HILL	GASOLINE	10/8/2000	1B	1A	E,Q
			NEWMAN BROTHERS INC	107755	6559 MIDWAY RD, HALTOM CITY	DIESEL	2/11/1994	2	2A	E,Q
			NORA LACY	107273	1550 E BROAD, MANSFIELD	DIESEL	9/17/1993	2	2A	E,Q
			NORTH HILLS REALTY INC	100225	3725 FLORY ST, NORTH RICHLAND HILLS	GASOLINE	9/12/1991	1B	1A	E,Q
			OBANION PROPERTIES INC	113677	3309 W DIVISION, ARLINGTON	GASOLINE	11/23/1998	2	6	E,Q
			ODESSA LAND CORP	095389	900 WINSOTT RD, BENBROOK	GASOLINE	2/20/1990	2	6	E,Q
			OMAR S ELHAMAD	113679	1137 E HATTIE, FORT WORTH	GASOLINE	11/23/1998	2	6	E,Q
			P N I	114944	6495 CAMP BOWIE, FORT WORTH	GASOLINE	2/24/2000	2	2A	E,Q

TABLE 1
GROUNDWATER CONTAMINATION CASE DESCRIPTIONS BY COUNTY
TEXAS NATURAL RESOURCE CONSERVATION COMMISSION

COUNTY	DIVISION	NEW CASES	FILE NAME	FILE NUMBER	LOCATION	CONTAMINATION DESCRIPTION	DATE	ENFORCEMENT STATUS	DATA QUALITY	SECTION 5.2367
TARRANT	RMD/PST									
		*	PAUL MCGINNS	108263	1925 W PIONEER PKWY, PANTEGO	GASOLINE, DIESEL	7/11/1994	2	6	E,Q
			PENNYS ONE STOP	113941	5801 RENDON NEW HOPE, FORT WORTH	GASOLINE	1/5/1999	2	2A	E,Q
			PENSKE TRUCK LEASING CO	099457	3120 AVE E, ARLINGTON	DIESEL	6/10/1991	2	6	E,Q
			PROFESSIONAL FUELING SYSTEMS	098565	216 E NORTHWEST HWY, GRAPEVINE	GASOLINE	1/23/1991	2	2A	E,Q
			PRR INC	106605	3300 N SYLVANIA AVE, FORT WORTH	GASOLINE, DIESEL, WASTE OIL	4/12/1993	2	6	E,Q
			QADDURA SAM	093082	3417 HORNE ST, FORT WORTH	GASOLINE	5/24/1989	1B	1A	E,Q
			QUICKWAY GROCERY CO	099001	955 WINSOTT PLOVER RD, BENBROOK	GASOLINE	2/20/1991	2	2A	E,Q
			QUIK SAK STORE INC	113134	1101 SOUTHEAST PKWY, AZLE	GASOLINE	4/30/1998	2	2A	E,Q
			QUIK SAK STORES INC	092734	6753 E LANCASTER, FORT WORTH	GASOLINE	3/2/1989	2	6	E,Q
			RACETRAC PETROLEUM	115201	6300 JACKSBORO HWY, LAKE WORTH	GASOLINE	2/21/2001	2	2A	E,Q
			RACETRAC PETROLEUM INC	101001	6300 E LANCASTER AVE, FORT WORTH	GASOLINE	9/30/1991	2	2A	E,Q
			RANDOL MILL WEST JOINT VENTURE	113834	1704 W RANDOL MILL RD, ARLINGTON	GASOLINE	12/9/1998	2	6	E,Q
			RESTRUCTURE PETRO MKTG SVCS	111761	12201 RENDON RD, BURLESON	GASOLINE	9/24/1996	2	2A	E,Q
			RHINE KENNETH	092213	500 N STEWART ST, AZLE	GASOLINE	8/17/1988	5B	1A	E,Q
			RICHARD CRANE	114919	2603 W SUBLETT RD, ARLINGTON	GASOLINE	2/18/2000	1B	1A	E,Q
			RVI FUNDING LLC	107171	3408 NE 28TH ST, FORT WORTH	GASOLINE, WASTE OIL	10/22/1993	2	6	E,Q
			RYDER TRUCK RENTAL INC	092597	1315 RIVERSIDE DR, FORT WORTH	DIESEL	2/8/1991	2	4	E,Q
			S & T OIL CO	112857	9501 S HWY 377, BENBROOK	GASOLINE	1/7/1998	2	2A	E,Q
			SCOTTS MARINA LAKE GRAPEVINE	113770	FAIRWAY DR, GRAPEVINE FAIRWAY DR, GRAPEVINE	GASOLINE	12/9/1998	2	6	E,Q
			SIX FLAGS OVER TEXAS	093165	2201 ROAD TO SIX FLAGS, ARLINGTON	DIESEL, GASOLINE	5/26/1989	2	4	E,Q
		*	SONI SURENDRA	115391	2718 W DIVISION, ARLINGTON	UNKNOWN	2/13/2002	1B	1A	E,Q
			SOUTHWESTERN BELL TELEPHONE	115164	300 W ABRAM ST, ARLINGTON		5/4/2001	1B	1A	E,Q
			STATE LEAD PERFORMING	091442	GTE MANHOLE, AZLE	GASOLINE	8/27/1987	5B	2A	E,Q
			SUPERIOR FUELS & LUBRICANTS	114464	3000 N SYLVANIA AVE, FORT WORTH	GASOLINE, DIESEL	2/22/1999	2	2A	E,Q
			SWITZER PETROLEUM PRODUCTS INC	111661	5520 E LANCASTER, FORT WORTH	GASOLINE, DIESEL	8/28/1996	2	4	E,Q
			SWITZER PETROLEUM PRODUCTS INC	111735	7375 EDERVILLE RD, FORT WORTH	GASOLINE	8/9/1996	2	2A	E,Q
		*	TETCO STORES	115537	5600 MCCART, FORT WORTH	GASOLINE	8/30/2002	1B	1A	E,Q
			TEXAS INDUSTRIES INC	110999	3601 LAWNWOOD AVE, FORT WORTH	UNKNOWN	5/16/1996	2	2A	E,Q
			TEXAS RAIL JOINT	113594	500 N MAIN, FORT WORTH	GASOLINE	11/5/1998	2	2A	E,Q
			THE PHILLIPS PETROLEUM	113363	1800 E DIVISION, ARLINGTON	GASOLINE	7/25/1998	2	6	E,Q
			TMT INC	096101	1901 E ARKANSAS, ARLINGTON	GASOLINE	6/22/1990	2	2A	E,Q
			TOWN & COUNTRY FOOD STORES	112655	1207 N HWY 157, MANSFIELD	GASOLINE	5/30/1997	2	6	E,Q
			TWIN BROTHERS INC	107281	205 BEDFORD RD, BEDFORD	GASOLINE	9/23/1993	2	4	E,Q
			TXDOT	091191	3901 BROADWAY, HALTOM CITY	GASOLINE	12/17/1986	1B	1A	E,Q
			TXDOT	096219	804 E WAGGOMAN, FORT WORTH	GASOLINE	7/13/1990	2	2A	E,Q
			ULTRAMA DIAMOND SHAMROCK	113815	2395 N COLLINS, ARLINGTON	GASOLINE	12/9/1998	2	2A	E,Q
			ULTRAMAR DIAMOND SHAMROCK	093085	2432 W DIVISION, ARLINGTON	GASOLINE	5/23/1989	2	2A	E,Q
			ULTRAMAR DIAMOND SHAMROCK	115300	1617 W ARKANSAS, ARLINGTON	GASOLINE	3/30/2001	1B	1A	E,Q
			US RESTAURANT PROPERTIES	115261	1505 N COLLINS, ARLINGTON	GASOLINE	12/29/2000	1B	1A	E,Q
			VANDERVOORTS DAIRY PRODUCTS	103417	900 S MAIN, FORT WORTH	DIESEL	7/7/1992	2	6	E,Q
			WORTH OIL CO	114626	500 N LAS VEGAS TRL, WHITE SETTLEMENT		6/3/1999	1B	1A	E,Q
			WYNONIA PALLMEYER	114648	1301 W SEMINARY RD, FORT WORTH	GASOLINE	6/25/1999	2	2A	E,Q
			YELLOW STAR INC	113624	2912 VAUGHN BLVD, FORT WORTH	GASOLINE	11/23/1998	2	2A	E,Q
			ZIPCO INC	113306	100 S FORREST HILL DR, EVERMAN	GASOLINE, DIESEL	7/4/1998	2	2A	E,Q
	RMD/SC&CA		AIR FORCE PLANT 4 AKA GENERAL DYNAMICS	FILED BY SITE NAME	6 MILES WEST OF THE CENTER OF FORT WORTH BORDERED BY LAKE WORTH ON THE NORTH, AND CARSWELL AFB ON THE EAST	TRICHLOROETHYLENE, VINYL CHLORIDE, DICHLOROETHENE	11/1/1983	5A, 3D, 2B&D, 1D	4	E,Q,V2,3
	RMD/SSDAT		SUPERIOR CHROME AKA SENTRY, TX AIRCRAFT ENGINE	FILE NAME	2025 EAST ROSEDALE, FORT WORTH	CHROMIUM	8/5/1982	1B		Q
	RMD/VC	*	1174 NORTH GREAT SOUTHWEST PARKWAY	1491	1174 NORTH GREAT SOUTHWEST PARKWAY GRAND PRAIRIE	METALS, CHLORINATED SOLVENTS	7/23/2002	0	2	E

TABLE 1
GROUNDWATER CONTAMINATION CASE DESCRIPTIONS BY COUNTY
TEXAS NATURAL RESOURCE CONSERVATION COMMISSION

COUNTY	DIVISION	NEW CASES	FILE NAME	FILE NUMBER	LOCATION	CONTAMINATION DESCRIPTION	DATE	ENFORCEMENT STATUS	DATA QUALITY	SECTION 5.236?
TARRANT	RMD/VC									
			2400 WEST FREEWAY AND 2000 NORTH FOREST PARK	0273	2400 WEST FREEWAY/2000 NORTH FOREST PARK, FORT WORTH	METALS, PETROLEUM HYDROCARBONS	6/13/1996	0 4	E	
		*	537 CAMDEN ROAD	1503	537 CAMDEN ROAD, GRAND PRAIRIE	CHLORINATED SOLVENTS	8/8/2002	0 2	E	
			A-CLEANERS	0557	SWC NW HIGHWAY AND PARK BOULEVARD, GRAPEVINE	CHLORINATED SOLVENTS	7/11/1997	0 4	E	
			ADJACENT RAILYARD - SANTA FE DEPOT	1002	1501 JONES, FORT WORTH	TPH	6/30/1999	0 2	E	
			AIRPORT CIRCLE BUSINESS PARK	1132	1205 TEXAS STAR PARKWAY/SOUTH AIRPORT CR, EULESS	TPH, TCE	2/2/2000	0 5	E	
			ALTA MESA/MCCART SHOPPING CENTER	1301	3504-3520 ALTA MESA BOULEVARD, FORT WORTH	VOCS	1/16/2001	0 2A	E	
			AMERICAN CYANAMID	1359	600 NORTH JONES/500 NORTH COMMERCE	VOCS, METALS, CHLORINATED SOLVENTS, SULFATE	6/4/2001	0 2A	E	
			ANADITE MANUFACTURING FACILITY	0823	711 WEST HURST BOULEVARD, HURST	METALS, SOLVENTS	8/24/1998	0 4	E	
		*	ANADITE, INC.	0471	711 WEST HURST BOULEVARD, HURST	METALS	2/19/1997	0 4	E	
			ARLINGTON PUMP STATION	1515	3301 SOUTH HIGHWAY 157, EULESS	VOCS, TPH	9/24/2002	0 1A	E	
			ARLINGTON STONERIDGE SHOPPING CENTER	0352	2400-2424 SOUTH COLLINS ROAD, ARLINGTON	CHLORINATED SOLVENTS	9/24/1996	0 5	E	
			AVENUE J BUILDING (PINNACLE BRANDS)	0486	924 AVENUE J EAST, GRAND PRAIRIE	SOLVENTS	3/11/1997	0 2	E	
			BERRY VILLAGE SHOPPING CENTER	0279	701 WEST BERRY STREET, FORT WORTH	BTEX	6/21/1996	0 1B	E	
			BF GOODRICH LANDING GEAR DIVISION	1246	4000 SOUTH HIGHWAY 157, EULESS	VOCS, METALS	8/18/2000	0 2A	E	
			CIMARRON PLAZA SHOPPING CENTER	0702	1220 AIRPORT FREEWAY, BEDFORD	CHLORINATED SOLVENTS	2/13/1998	0 5	E	
			COACHMEN INDUSTRIES OF TEXAS, INC.	0518	729 EAST DALLAS ROAD, GRAPEVINE	SOLVENTS	5/2/1997	0 5	E	
		*	COLLINS CORNER SHOPPING CENTER	1346	2442 COLLINS STREET	CHLORINATED SOLVENTS	4/18/2001	0 4	E	
			COST CUTTER CLEANERS	1520	1220 AIRPORT FREEWAY, SUITE H, BEDFORD	CHLORINATED SOLVENTS	10/29/2002	0 5	E	
			DAVIS INDUSTRIAL PARK	0469	5205 DAVIS BOULEVARD, N. RICHLAND HILLS	CHLORINATED SOLVENTS	2/19/1997	0 4	E	
			DELTA DISTRIBUTORS, INC.	1143	11344 PLANO ROAD, DALLAS	CHLORINATED SOLVENTS, PETROLEUM HYDROCARBONS	3/17/2000	0 0	E	
			ESTATE OF ADRIENNE GANS SIMON	0141	5101 DAVIS BOULEVARD, N. RICHLAND HILLS	PETROLEUM HYDROCARBONS, PERC	11/8/1995	0 2B	E	
		*	EVAP, INC.	1477	2405 CENTENNIAL DRIVE, ARLINGTON	VOCS	6/20/2002	0 2	E	
			FIELDER PLAZA SHOPPING CENTER	1023	1120 FIELDER NORTH PLAZA, ARLINGTON	PERC	8/10/1999	0 2A	E	
			FINA OIL AND CHEMICAL - GRAPEVINE	0771	2401 HIGHWAY 26 WEST, GRAPEVINE	VOCS, TPH	5/22/1998	0 2	E	
			FORMER ANDERSON LABORATORIES FACILITY	1265	5901 FITZHUGH AVENUE, FORT WORTH	VOCS	10/25/2000	0 3	E	
			FORMER TECCOR ELECTRONICS	1013	1101 - 1111 PAMELA ROAD, EULESS	METALS, TCE	7/16/1999	0 2A	E	
			FWTA RAILTRAN/INTERMODAL TRANSPORTATION	0365	1600 EAST THROCKMORTON, FORT WORTH	HYDROCARBONS, METALS	10/8/1996	0 4	E	
			GE SEALANTS AND ADHESIVES	1376	10950 SOUTH PIPELINE ROAD	VOCS, SVOCS, SOLVENTS, TPH	8/22/2001	0 2A	E	
			GREEN OAKS VILLAGE	0916	4001 WEST GREEN OAKS BOULEVARD, ARLINGTON	CHLORINATED SOLVENTS	1/28/1999	0 4	E	
			GUNN'S CLEANERS	1264	1001 WEST MAGNOLIA AVENUE, FORT WORTH	CHLORINATED SOLVENTS, TPH	10/17/2000	0 2A	E	
			HALLIBURTON ENERGY SERVICES - EVERMAN	1171	1100 EVERMAN PARKWAY, FORT WORTH	CHLORINATED SOLVENTS	4/18/2000	0 2	E	
			I - 20 MATLOCK - COMET CLEANERS	1062	4300 MATLOCK ROAD, ARLINGTON	CHLORINATED SOLVENTS	10/6/1999	0 2	E	
			INTERTURBINE DALLAS CASINGS DIVISION	0250	2800 AVENUE E EAST, ARLINGTON	SOLVENTS	5/10/1996	0 3	E	
		*	INTERTURBINE DALLAS CASINGS DIVISION	1466	2800 AVENUE E EAST, ARLINGTON	CHLORINATED SOLVENTS	5/6/2002	0 3	E	
			JOHNS MANVILLE-FORT WORTH	1318	2222 WEST 5TH STREET, FORT WORTH	VOCS, SVOCS, METALS, TPH	3/22/2001	0 6A	E	
		*	KENNEDALE WASTEWATER TREATMENT PLANT	1529	1100 NORTH BOWMAN SPRINGS ROAD, KENNEDALE	METALS, CHLORINATED SOLVENTS, HERBICIDES	10/29/2002	0 2A	E	
		*	LINCOLN TECHNICAL INSTITUTE, INC.	1438	2501 EAST ARKANSAS LANE, GRAND PRAIRIE	CHLORINATED SOLVENTS	2/12/2002	0 2A	E	
			ONE HOUR MARTINIZING DRY CLEANERS	0271	MAYFAIR VILLAGE/698 GRAPEVINE HIGHWAY, HURST	SOLVENTS	6/6/1996	0 4	E	
			OVERLAND STAGE SHOPPING CENTER	1128	5705 - 5791 SOUTHWEST GREEN OAKS BL VD. ARI INGTON	CHLORINATED SOLVENTS	2/10/2000	0 2A	E	

TABLE 1
GROUNDWATER CONTAMINATION CASE DESCRIPTIONS BY COUNTY
TEXAS NATURAL RESOURCE CONSERVATION COMMISSION

COUNTY	DIVISION	NEW CASES	FILE NAME	FILE NUMBER	LOCATION	CONTAMINATION DESCRIPTION	DATE	ENFORCEMENT STATUS	DATA QUALITY	SECTION 5.236?
TARRANT	RMD/VC		PHASE I AREAS - FORMER MOBIL OIL REFINERY	0774	SYLVANIA AVENUE/LONG AVENUE, FORT WORTH	TPH, BTEX, METALS	5/22/1998	0 2A	E	
			PRIDE REFINING CARSWELL - ALEDO PIPELINE	0827	SOUTH SIDE HIGHWAY 183/ROARING SPRINGS, WESTWORTH VILLAGE	HYDROCARBONS (JET FUEL)	8/26/1998	0 5	E	
		*	PROTERRA PROPERTY	1534	1177 NORTH GREAT SOUTHWEST PARKWAY, GRAND PRAIRIE	VOCS, METALS, CHLORINATED SOLVENTS	12/13/2002	0 1A	E	
			RANDOL MILL SERVICE CENTER	1051	2400-2440 EAST RANDOL MILL, ARLINGTON	PCE	9/16/2009	0 4	E	
			RETAINED TRACT/FORMER A. BRANDT FACILITY	0808	BETWEEN 1300-1340 EAST BERRY STREET, FORT WORTH	SOLVENTS	7/17/1998	0 2A	E	
		*	RIDGLEA PLAZA SHOPPING CENTER	1532	6353 CAMP BOWIE BOULEVARD, FORT WORTH	CHLORINATED SOLVENTS	11/4/2002	0 2	E	
		*	RIVERSIDE WASTEWATER TREATMENT PLANT	1462	GATEWAY PARK @ IH-30, FORT WORTH	VOCS, SVOCs, METALS, TPH, PCBS	5/1/2002	0 2	E	
			ROSEDALE ADDITION - BLOCKS J, K, L, O, P & T	1074	ROSEDALE/OLEANDER/MAIN/BRYAN/CRA WFOR, FORT WORTH	TPH, BTEX, METALS	10/26/1999	0 6B	E	
		*	S & B TECHNICAL PRODUCTS	0497	1300 EAST BERRY STREET, FORT WORTH	SOLVENTS	4/3/1997	0 4	E	
		*	SEALY'S AIRPORT CIRCLE (NORTH)	1435	1103 - 1109 SOUTH AIRPORT CIRCLE, EULESS	CHLORINATED SOLVENTS	2/12/2002	0 2	E	
			STRIP SHOPPING CENTER - PARK ROW	0935	900 - 930 EAST PARK ROW, ARLINGTON	SULPHURIC ACID	2/22/1999	0 2A	E	
			THE INK COMPANY	1355	1139 NORTH CARRIER PARKWAY	TPH	6/4/2001	0 2A	E	
			TPI PETROLEUM INC	1394	3520 SOUTH EULESS MAIN STREET	VOCS, METALS	10/8/2001	0 2A	E	
			WATER FIELD OPERATIONS	1335	1608 11TH AVENUE	VOCS, SVOCs, CHLORINATED SOLVENTS, TPH	5/9/2001	0 2A	E	
			WOODLANDS WEST SHOPPING CENTER	1352	2725 PARK ROW, 1132 BOWEN, 1112 BOWEN	CHLORINATED SOLVENTS	5/30/2001	0 2	E	
			WOODS CROSSING SHOPPING CENTER	1011	109 - 189 WEST HARWOOD ROAD, HURST	CHLORINATED SOLVENTS	7/14/1999	0 4	E	
	RMD/VCBSA	*	EVANS ROSEDALE BUSINESS AND CULTURAL DISTRICT	G062	IH-35W, LUEDA N. EVANS E. E ROSDALE S. FT WORTH	VOCS, METALS, TPH	7/31/2002	0 2	E	
	RMD/VCIO		515 NORTH CARROLL AVENUE/4420 WORTH STREET	221	899 - 913 NORTH HOUSTON STREET, FORT WORTH	VOCS	3/5/2001	0 1B	E	
		*	AIRPORT OFFICE JOINT VENTURES	0311	BUSINESS 114 TO MINTERS CHAPEL ROAD, GRAPEVINE	METALS	7/16/2002	0 1B	E	
			AUTO IMPROVEMENTS	279	1018 WEST NORTHWEST HIGHWAY, GRAPEVINE	VOCS, CHLORINATED SOLVENTS, TPH	12/3/2001	0 1B	E	
			AZLE ANNEX SHOPPING CENTER	151	112 - 147 INDUSTRIAL AVE/220 SPEER LANE, AZLE	CHLORINATED SOLVENTS, PETROLEUM HYDROCARBONS	12/27/1999	0 1B	E	
			AZLE ANNEX SHOPPING CENTER AND ANNEX	272	112-141 INDUSTRIAL AVENUE, AZLE	VOCS, CHLORINATED SOLVENTS	10/12/2001	0 1B	E	
			COLLINS CORNER SHOPPING CENTER	204	2440 SOUTH COLLINS STREET, ARLINGTON	CHLORINATED SOLVENTS	12/21/2000	0 1B	E	
			5205 DAVIS INDUSTRIAL PARK - WEST	44	5205 DAVIS BOULEVARD, N. RICHLAND HILLS	VOCS	5/28/1998	0 1B	E	
			DEZEVALLOS PROPERTY	222	1000 WEST MAGNOLIA AVENUE, FORT WORTH	VOCS	3/5/2001	0 1B	E	
			EAST DIVISION FORMER CAR DEALERSHIP	235	EAST DIVISION FORMER CAR DEALERSHIP	VOCS	4/5/2001	0 1B	E	
			FORMER JEMTEX ACQUISITIONS	133	1233 NORTH INDUSTRIAL BOULEVARD, BEDFORD	METALS	8/20/1999	0 1B	E	
			FORMER NATIONAL LINEN SERVICES	145	1340 EAST BERRY STREET, FORT WORTH	VOCS	10/20/1999	0 1B	E	
			FORMER NINFA'S RESTAURANT	172	1660 SOUTH UNIVERSITY DRIVE, FORT WORTH	BTEX, TPH	4/3/2000	0 1B	E	
			FWTC UNDEVELOPED PROPERTY	217	1901 EAST LOOP 820 SOUTH, FORT WORTH	VOCS, TPH	1/25/2001	0 1B	E	
			GREENVIEW TECH CENTER	76	801 - 833 GREENVIEW DRIVE, GRAND PRAIRIE	CHLORINATED SOLVENTS	12/3/1998	0 1B	E	
		*	HIGHFIELD EQUITIES, INC.	0318	701 GREENVIEW AVENUE, GRAND PRAIRIE	CHLORINATED SOLVENTS	9/6/2002	0 1B	E	
			HIGHFIELD EQUITIES, INC.	270	701 GREENVIEW AVENUE, GRAND PRAIRIE	CHLORINATED SOLVENTS	10/5/2001	0 1B	E	
			HURST PROPERTY	180	NWC HARWOOD ROAD AND PRECINCT LINE, HURST	TPH, VOCS	7/6/2000	0 1B	E	

TABLE 1
GROUNDWATER CONTAMINATION CASE DESCRIPTIONS BY COUNTY
TEXAS NATURAL RESOURCE CONSERVATION COMMISSION

COUNTY	DIVISION	NEW CASES	FILE NAME	FILE NUMBER	LOCATION	CONTAMINATION DESCRIPTION	DATE	ENFORCEMENT STATUS	DATA QUALITY	SECTION 5.236?
TARRANT	RMD/VCIO		IRON MOUNTAIN RECORDS MANAGEMENT, INC.	228	1202 AVENUE R, GRAND PRAIRIE	VOCS, SVOCS, SOLVENTS, TPH	3/16/2001	0 1B	E	
		*	KELLOGG BROWN & ROOT FACILITY	0320	3120 SOUTH PRECINCT LINE ROAD, HURST	VOCS, METALS, CHLORINATED SOLVENTS	9/17/2002	0 1B	E	
		*	LEWISVILLE #6 JOINT VENTURE LOT 3 - HERITAGE TOWNE CROSSING	269 0323	1620, 1628, 1636 PRECINCT LINE, HURST 3003 STATE HIGHWAY 121, EULESS	VOCS, TPH, BTEX VOCS	10/1/2001 10/1/2002	0 0	1B E	
			MAYFIELD ROAD SITE 2	254	SWC MAYFIELD ROAD/HIGHWAY 360, ARLINGTON	VOCS	8/2/2001	0 1B	E	
		*	NORTHFIELD DISTRIBUTION CENTER PIONEER PLAZA SHOPPING CENTER PIONEER VILLAGE SHOPPING CENTER	0287 84 110	612 EAST DALLAS ROAD, GRAPEVINE 2210 SOUTH FIELDER ROAD, ARLINGTON NWC E, PIONEER PARKWAY/SOUTH COLLINS, ARLINGTON	VOCS, CHLORINATED SOLVENTS, TPH PCE BTEX, TPH, MTBE	2/4/2002 12/30/1998 4/29/1999	0 0 0	1B 1B 1B	E E E
		*	PROSOURCE INDUSTRIES, INC.	0289	1700 111TH STREET, GRAND PRAIRIE	CHLORINATED SOLVENTS	2/27/2002	0 0	E	
		*	ROYAL TERRACE APARTMENTS	82	306 MARTHA STREET, EULESS	CHLORINATED SOLVENTS	12/15/1998	0 1B	E	
		*	TEXAS DAR ENTERPRISES, INC.	0309	1001 SANTERRE DRIVE, GRAND PRAIRIE	CHLORINATED SOLVENTS	7/11/2002	0 1B	E	
		*	THE WOODLANDS APARTMENTS	0332	2800 LYNNWOOD DRIVE, ARLINGTON	VOCS, CHLORINATED SOLVENTS	11/20/2002	0 1B	E	
	WPD/MSW		ALLIED / MILL CREEK	MSW00208A	SOUTH OF FM 1886 & SILVER CREEK RD, 3.5 MI W SH 199	MW-3B: ARSENIC	5/20/1999	2A 2B	E,Q,V2	
			WM / CITY OF FORT WORTH (EASTSIDE)	MSW01004C	S SIDE OF E FIRST ST BETW W FORK TRINITY RIVER AND RANDOL MILL RD, FORT WORTH	MW-1R: ARSENIC, VOCS (CIS-1,2-DICHLOROETHYLENE), TOTAL ORGANIC CARBON	4/19/1993	2A 2A	E,V2	
TAYLOR	FOD		FINA OIL AND GAS COMPANY		8 MILES WEST OF TYE ON SOUTH SIDE OF HWY 20	BENZENE, TOLUENE, XYLENE	2/4/1988	2D 2B	E,Q,V2,3	
	RMD/CA		DYESS AIR FORCE BASE	64003	710 3RD ST ABILENE 79607	ORGANICS	2/11/1988	3A 2A.5	EQV23	
	RMD/PST		ALLSUPS PETROLEUM INC	093107	4002 RIDGEMONT DR, ABILENE	GASOLINE	6/2/1989	2 4	E,Q	
			ALLSUPS PETROLEUM INC	097899	1741 HWY 351, ABILENE	DIESEL	1/7/1991	2 2A	E,Q	
			ALLSUPS PETROLEUM INC	103338	2702 AMBLER, ABILENE	GASOLINE	2/20/1992	2 2A	E,Q	
			ALLSUPS PETROLEUM INC	111613	2334 S 14TH ST, ABILENE	GASOLINE	3/22/1996	2 2A	E,Q	
			ALLSUPS PETROLEUM INC	111614	102 N PIONEER ST, ABILENE	GASOLINE	3/21/1996	2 2A	E,Q	
			ALLSUPS PETROLEUM INC	111616	800 N GRAPE ST, ABILENE	GASOLINE	3/21/1996	2 2A	E,Q	
			ALLSUPS PETROLEUM INC	111618	IH 20, ABILENE IH 20, ABILENE	GASOLINE	3/24/1996	2 6	E,Q	
			ALLSUPS PETROLEUM INC	111619	2401 S 1ST ST, ABILENE	GASOLINE	3/20/1996	2 2A	E,Q	
			ALLSUPS PETROLEUM INC	111620	4600 N PINE ST, ABILENE	GASOLINE	3/28/1996	2 2A	E,Q	
			ALLSUPS PETROLEUM INC	111621	IH 20, ABILENE IH 20, ABILENE	GASOLINE	3/25/1996	2 2A	E,Q	
			ATOFINA PETROCHEMICALS INC	096067	3630 N 6TH ST, ABILENE	GASOLINE	9/27/1989	2 6	E,Q	
			ATOFINA PETROCHEMICALS INC	101088	302 BUTTERNUT, ABILENE	GASOLINE	4/15/1992	2 2A	E,Q	
			ATOFINA PETROCHEMICALS INC	102495	3009 S 14TH ST, ABILENE	WASTE OIL	12/13/1991	2 2A	E,Q	
		*	BILL BURNS OIL CO	111315	9232 IH 20, MERKEL	GASOLINE, DIESEL	7/11/1996	1B 1A	E,Q	
			BILL BURNS OIL CO	111492	IH 20, MERKEL IH 20, MERKEL	GASOLINE	8/6/1996	2 2A	E,Q	
			BOB LOYD L P GAS CO	092430	3102 14TH, ABILENE	GASOLINE	12/8/1988	2 2A	E,Q	
			BOB LOYD L P GAS CO	113800	997 N DANVILLE, ABILENE	GASOLINE	12/7/1998	2 6	E,Q	
			BOBBY DEBOSE	114197	I-20, MERKEL IH 20, MERKEL	GASOLINE, DIESEL	1/7/1999	2 2A	E,Q	
			BONNET RESOURCES CORP	098066	IH-20, ABILENE IH 20, ABILENE	GASOLINE, DIESEL	2/1/1991	1B 1A	E,Q	
			BOURLAND DISTRIBUTORS	113984	542 PLUM, ABILENE	GASOLINE	1/5/1999	2 2A	E,Q	
			CIRCLE K STORES INC	110897	3131 S DANVILLE, ABILENE	GASOLINE	4/11/1996	2 2A	E,Q	
			CIRCLE K STORES INC	111503	1757 INDUSTRIAL BLVD, ABILENE	GASOLINE, DIESEL	8/14/1996	2 2A	E,Q	
			CIRCLE K STORES INC	113467	4150 RIDGEMONT DR, ABILENE	GASOLINE	9/25/1998	2 2A	E,Q	
			CNF TRANSPORTATION	111491	1733 E BUS LOOP 20, ABILENE	UNKNOWN	8/20/1996	2 2A	E,Q	
			DOWELL SCHLUMBERGER INC	094073	102 MARKET ST, TYE	GASOLINE	10/30/1989	2 2A	E,Q	
			DYESS AIR FORCE BASE	112071	BLDG 4402, ABILENE BLDG 4402, ABILENE	JET FUEL	6/30/1996	2 6	E,Q	

TABLE 1
GROUNDWATER CONTAMINATION CASE DESCRIPTIONS BY COUNTY
TEXAS NATURAL RESOURCE CONSERVATION COMMISSION

COUNTY	DIVISION	NEW CASES	FILE NAME	FILE NUMBER	LOCATION	CONTAMINATION DESCRIPTION	DATE	ENFORCEMENT STATUS	DATA QUALITY	SECTION 5.236?
TAYLOR	RMD/PST									
			DYESS AIR FORCE BASE	112072	BLDG 4403, ABILENE BLDG 4403, ABILENE	JET FUEL	6/3/1996	1B	1A	E.Q
			DYESS AIR FORCE BASE	112512	TANK 9005, ABILENE TANK 9005, ABILENE	UNKNOWN	8/5/1997	2	6	E.Q
			EDDIE HODGES	096906	1041 PINE, ABILENE	GASOLINE, DIESEL	9/21/1990	2	2A	E.Q
			ELMWOOD LTD	111267	701 S LEGGETT, ABILENE	GASOLINE	6/26/1996	2	6	E.Q
			ELMWOOD MEMORIAL PARK	094787	S HWY 277, ABILENE S HWY 277, ABILENE	GASOLINE	1/24/1990	2	2A	E.Q
			FORMER WES T GO TRUCK STOP	094056	301 E FRONT ST, TYLER	GASOLINE	11/15/1989	2	6	E.Q
			GERLACH OIL CO	098782	3299 S 14TH ST, ABILENE	GASOLINE	4/29/1991	2	2A	E.Q
			GERLACH OIL CO	110457	1109 S TREADAWAY, ABILENE	GASOLINE	2/27/1996	2	6	E.Q
			GERLACH OIL CO	111936	642 S TREADAWAY, ABILENE	GASOLINE	11/14/1996	2	2A	E.Q
			GERLACH OIL CO	112037	1402 S 14TH ST, ABILENE	GASOLINE	12/9/1996	2	2A	E.Q
			GERLACH OIL CO	113854	1681 WALNUT, ABILENE	GASOLINE	1/4/1999	2	2A	E.Q
			GERLACH OIL CO	114142	1601 INDUSTRIAL, ABILENE	GASOLINE	1/7/1999	2	2A	E.Q
			GERLACH OIL CO INC	092905	270 S PIONEER, ABILENE	GASOLINE	3/28/1989	2	2A	E.Q
			GERLACH OIL INC	111887	3382 N 10TH ST, ABILENE	GASOLINE	11/5/1996	2	2A	E.Q
			GOODYEAR TIRE & RUBBER	108106	633 PINE, ABILENE	GASOLINE, WASTE OIL	12/20/1993	2	2A	E.Q
			GUION GREG III	115375	1931 S 1ST ST, ABILENE	GASOLINE	11/13/2000	1B	1A	E.Q
			HALBERT PARTNERSHIP	113221	1381 SAYLES BLVD, ABILENE	GASOLINE	6/1/1998	2	6	E.Q
			HARDIN SIMMONS UNIVERSITY	096527	2200 HICKORY, ABILENE	GASOLINE	7/26/1990	2	2A	E.Q
			HERTZ CORP	096615	AIRPORT RD, ABILENE AIRPORT RD, ABILENE	GASOLINE	7/31/1990	2	2A	E.Q
			LO HI GAS CO	094243	HWY 80, TYE HWY 80, TYE	GASOLINE	1/8/1990	2	2A	E.Q
			LO HI GAS CO	095548	3425 AMBLER, ABILENE	GASOLINE	5/7/1990	2	2A	E.Q
			LONE STAR UNLIMITED LLC	112968	4142 S TREADAWAY, ABILENE	GASOLINE	2/10/1998	2	2A	E.Q
			MARTIN LINEN SUPPLY	098248	634 S 11TH ST, ABILENE	DIESEL	3/13/1991	2	2A	E.Q
			MR BAKHAUS	113518	HWY 84, LAWN HWY 84, LAWN	GASOLINE	10/14/1998	2	2A	E.Q
			O L CLAXTON	101512	BOX 130, BRADSHAW BOX 130, BRADSHAW	GASOLINE	1/10/1992	5B	2A	E.Q
			P F & E OIL CO	110179	3375 AMBLER, ABILENE	GASOLINE	1/8/1996	2	2A	E.Q
			PHIL TEX	111636	2250 IH 20, ABILENE	GASOLINE	9/25/1996	2	2A	E.Q
			PRITCHARD GREG	091678	981 E HWY 80, ABILENE	GASOLINE	2/16/1988	2	2A	E.Q
			RANDALLS FOOD MARKETS	095543	800 ALMOND ST, ABILENE	GASOLINE, OTHER	5/15/1990	2	4	E.Q
			RED STAR FUELS	115303	4201 BUFFALO GAP RD, ABILENE	GASOLINE	5/23/2001	1B	1A	E.Q
			SHAWN SAMEER INC	109287	6448 HWY 84, LAWN	DIESEL	3/21/1995	2	6	E.Q
			SKINNYS INC	097294	IH 20 ST, MERKEL IH 20 ST, MERKEL	DIESEL	11/19/1990	2	4	E.Q
			SKINNYS INC	097901	2718 N 1ST, ABILENE	GASOLINE	1/17/1991	2	4	E.Q
			SKINNYS INC	110152	1050 S TREADAWAY, ABILENE	GASOLINE	11/29/1995	2	4	E.Q
			SKINNYS INC	110153	5202 HWY 277, ABILENE	GASOLINE	11/29/1995	2	2A	E.Q
			SKINNYS INC	110443	5202 S 7TH, ABILENE	GASOLINE	1/23/1996	2	2A	E.Q
			SKINNYS INC	110444	1201 N MOCKINGBIRD, ABILENE	GASOLINE	1/23/1996	2	4	E.Q
			SKINNYS INC	110445	3351 N AMBLER, ABILENE	GASOLINE	1/18/1996	2	6	E.Q
			SKINNYS INC	110447	5110 S 7TH, ABILENE	GASOLINE	1/10/1996	2	2A	E.Q
			SKINNYS INC	111023	1202 GRAPE, ABILENE	GASOLINE	5/19/1996	2	4	E.Q
			SKINNYS INC	111024	1002 N CLACK, ABILENE	GASOLINE	5/19/1996	2	4	E.Q
			SKINNYS INC	111025	965 N JUDGE ELY BLVD, ABILENE	GASOLINE	5/19/1996	2	2A	E.Q
			SKINNYS INC	111026	3151 OLDHAM LN, ABILENE	GASOLINE	5/19/1996	2	2A	E.Q
			SKINNYS INC	111073	4836 S 14TH, ABILENE	GASOLINE	5/23/1996	2	2A	E.Q
			STERLING P ROBERTSON	094067	1381 DANVILLE, ABILENE	GASOLINE	10/25/1989	2	2A	E.Q
			TAYLOR COUNTY	092846	501 OAK ST, ABILENE	GASOLINE	4/3/1989	2	4	E.Q
			TAYLOR COUNTY	093531	801 CHEERY ST, MERKEL	GASOLINE	8/14/1989	2	2A	E.Q
			TEXACO REFINING & MARKETING IN	091470	2101 STAMFORD, ABILENE	GASOLINE	9/30/1987	2	4	E.Q
			TURLEY ENTERPRISES INC	091366	IH 20, TYE IH 20, TYE	DIESEL	7/1/1987	2	6	E.Q
			TURLEY ENTERPRISES INC	102444	IH 20, TYE IH 20, TYE	GASOLINE	3/20/1992	2	2A	E.Q
			TURLEY ENTERPRISES INC	102513	IH 20, TYE IH 20, TYE	DIESEL	4/3/1992	1B	1A	E.Q
			TXDOT	096526	500 CHERRY ST, MERKEL	GASOLINE	8/8/1990	2	2A	E.Q
			TXDOT	106397	742 BUFFALO GAP RD, TUSCOLA	GASOLINE	11/19/1991	2	4	E.Q
			UNION PACIFIC RR CO	094104	HWY 80, ABILENE HWY 80, ABILENE	GASOLINE	12/12/1989	2	2A	E.Q
			VIC CORLEY	098781	JUDGE ELY, ABILENE JUDGE ELY, ABILENE	WASTE OIL	12/14/1990	1B	1A	E.Q
			WAYNE HAYNES MOTORS ESTATE	097007	2210 N TREADAWAY, ABILENE	GASOLINE	10/4/1990	2	2A	E.Q
			WES T GO TRUCK STOP	094065	600 S IH 20, TYE	GASOLINE	11/1/1989	2	2A	E.Q
			WOODY WEIR	114695	3115 S 14TH ST, ABILENE	GASOLINE	8/6/1999	2	2A	E.Q

TABLE 1
GROUNDWATER CONTAMINATION CASE DESCRIPTIONS BY COUNTY
TEXAS NATURAL RESOURCE CONSERVATION COMMISSION

COUNTY	DIVISION	NEW CASES	FILE NAME	FILE NUMBER	LOCATION	CONTAMINATION DESCRIPTION	DATE	ENFORCEMENT STATUS	DATA QUALITY	SECTION 5.236?
TAYLOR	RMD/VC		WESTGATE SHOPPING CENTER - KC CLEANERS	1270	SOUTH PIONEER AND SOUTH 1ST STREETS, ABILENE	VOCS	11/8/2000	0 3	E	
TERRY	RMD/CA		BJ SERVICES COMPANY USA	39885	HIGHWAY 137 BROWNFIELD 79316	BTEX, ACETONE	7/21/1993	3B 5	EQV	
			BJ SERVICES COMPANY USA	39885	HIGHWAY 137 BROWNFIELD 79316	TCE	5/23/1988	3B 5	E,Q,V	
	RMD/PST	*	66 OIL CO INC	107727	S HWY 137, BROWNFIELD S HWY 137, BROWNFIELD	GASOLINE	5/9/1994	5B 2A	E,Q	Y
			ATOFINA PETROCHEMICALS INC	091974	1106 LUBBOCK RD, BROWNFIELD	GASOLINE	5/27/1988	2 4	E,Q	
			AVI INC	109084	1315 W MAIN, BROWNFIELD	GASOLINE	2/27/1995	2 2A	E,Q	
			BENTON OIL CO	110182	101 N 1ST, BROWNFIELD	GASOLINE	12/4/1995	2 4	E,Q	
			CITY OF BROWNFIELD	092823	721 7TH ST, BROWNFIELD	DIESEL	3/27/1989	2 4	E,Q	
			D A ANDERSON	114191	HWY 380, TOKIO HWY 380, TOKIO	GASOLINE	1/7/1999	2 2A	E,Q	
			DOUGLAS RYBURN	113137	1202 LUBBOCK RD, BROWNFIELD	GASOLINE	4/27/1998	2 2A	E,Q	
			E Z SERVE PETRO MARKETING CO	105760	414 S 1ST, BROWNFIELD	GASOLINE	2/16/1993	2 2A	E,Q	
			FIRST NATL BANK OF BROWNFIELD	095608	717 SEAGRAVES RD, BROWNFIELD	GASOLINE	5/9/1990	2 4	E,Q	
			GTE CORP	095084	615 CARDWELL ST, BROWNFIELD	GASOLINE	3/15/1990	2 4	E,Q	
			HALLIBURTON SERVICES	099554	1301 W WEBB, BROWNFIELD	GASOLINE	6/17/1991	2 4	E,Q	
			JIM REED 66 OIL CO INC	096743	1401 W MAIN, BROWNFIELD	GASOLINE, DIESEL	9/5/1990	5B 2A	E,Q	
			LLOYD & THELMA NUNLEY	114824	COUNTY RD B, LAKEVIEW COUNTY B RD, LAKEVIEW		12/3/1999	5B 2A	E,Q	
			MASON OIL CO	095195	1406 LUBBOCK RD, BROWNFIELD	GASOLINE	3/26/1990	5B 2A	E,Q	
			MELS FUEL SERVICE	112276	HWY 82/62, MEADOW HWY 62-82, MEADOW	UNKNOWN	5/6/1997	2 6	E,Q	
			RIP GIFFIN TRUCK SER CTR INC	109332	202 TAHOKA RD, BROWNFIELD	GASOLINE	3/27/1995	2 4	E,Q	
			RIP GRIFFIN TRUCK SER CTR INC	091140	HWY 380 & FM 303, GOMEZ HWY 380, GOMEZ	GASOLINE	11/4/1986	2 4	E,Q	
		*	RIP GRIFFIN TRUCK SER CTR INC	109518	322 1ST ST, BROWNFIELD	WASTE OIL, GASOLINE	5/10/1995	2 4	E,Q	
			S B COLLIER	096580	501 S 1ST, BROWNFIELD	GASOLINE, DIESEL	8/28/1990	5B 2A	E,Q	
			TOM PETTIGREW ESTATE	094599	101 1ST, BROWNFIELD	GASOLINE	1/24/1990	2 4	E,Q	
			TXDOT	096069	800 W WEBB, BROWNFIELD	GASOLINE, DIESEL, WASTE OIL	6/11/1990	2 2A	E,Q	
			WELLMAN ISD	096656	PO BOX 68, WELLMAN PO BOX 68, WELLMAN	GASOLINE	8/28/1990	2 2A	E,Q	
			WILKERSON PROPERTIES INC	110161	302 LUBBOCK RD, BROWNFIELD	GASOLINE	12/14/1995	2 2A	E,Q	
	RMD/VC		NOWSCO PROPERTY	0490	1804 LAMESA HIGHWAY, BROWNFIELD	TPH, SOLVENTS, PHENOLS	3/18/1997	0 0	E	
	WSD/PDW		BROWNFIELD CITY OF	G2230001H	8-WEST STORY STREET	CARBON TETRACHLORIDE	7/14/1999	X 6E	E,Q,V,2	
THROCKMORTON	RMD/PST		LYNDEL MANUEL	113365	HWY 79, ELBERT HWY 79, ELBERT	GASOLINE	7/27/1998	2 2A	E,Q	
			THROCKMORTON AG PROD INC	098671	402 N MINTER, THROCKMORTON	GASOLINE	4/16/1991	1B 1A	E,Q	
			WOODSON TEXACO	093756	HWY 183, WOODSON HWY 183, WOODSON	GASOLINE	8/25/1989	2 4	E,Q	
TITUS	RMD/CA	*	CONOCO INC. MT. PLEASANT TERMINAL	39529	1503 WEST FERGUSON MT. PLEASANT	TPH	1/14/2002	2B 2A	E,Q,V	
			SOUTHWESTERN ELECTRIC POWER CO	31086	FM 1735 PITTSBURG 75686	TPH, BTEX	3/31/1994	2B 4	EQV	
			TEXAS UTILITIES ELECTRIC CO	30081	FM 127 MOUNT PLEASANT 75455	BORON, SELENIUM, SULFATE	2/15/2001	1B 2,3	EQ	

TABLE 1
GROUNDWATER CONTAMINATION CASE DESCRIPTIONS BY COUNTY
TEXAS NATURAL RESOURCE CONSERVATION COMMISSION

COUNTY	DIVISION	NEW CASES	FILE NAME	FILE NUMBER	LOCATION	CONTAMINATION DESCRIPTION	DATE	ENFORCEMENT STATUS	DATA QUALITY	SECTION 5.236?
TITUS										
RMD/PST										
			ALBERT MILLER	113324	IH 30, WINFIELD IH 30, WINFIELD	GASOLINE	7/10/1998	2	4	E.Q
			B F ASHCROFT	114270	1405 W FERGUSON, MOUNT PLEASANT		1/11/1999	2	2A	E.Q
			CIRCLE K STORES	110869	1012 N JEFFERSON, MOUNT PLEASANT	GASOLINE	4/18/1996	2	4	E.Q
			CITY OF MT PLEASANT	096924	1412 N WASHINGTON, MOUNT PLEASANT	GASOLINE, DIESEL, WASTE OIL	7/30/1990	2	2A	E.Q
			E Z MART STORES INC	114124	2004 N JEFFERSON, MOUNT PLEASANT	GASOLINE	1/6/1999	2	2A	E.Q
			MORRSON PRODUCTS COMPANY INC	111634	LOOP 271, MOUNT PLEASANT LOOP 271, MOUNT PLEASANT	GASOLINE	9/25/1996	2	2A	E.Q
			NIBLETT OIL CO	108787	2204 N JEFFERSON, MOUNT PLEASANT	GASOLINE	10/5/1994	2	2A	E.Q
			PILGRIMS PRIDE CORP	114313	1230 PILGRIMS ST, MOUNT PLEASANT	GASOLINE, DIESEL	1/11/1999	2	2A	E.Q
			TEXAS UTILITIES MINING CO	109265	BOX 1636, MOUNT PLEASANT BOX 1636, MOUNT PLEASANT	GASOLINE	10/26/1994	2	2A	E.Q
			TU ELECTRIC	105723	FM 127, MOUNT PLEASANT FM 127, MOUNT PLEASANT	GASOLINE	12/31/1992	2	2A	E.Q
			TXU MINING	115107	FM 1734, WINFIELD FM 1734, WINFIELD	UNKNOWN	12/28/2000	1B	1A	E.Q
TOM GREEN										
RMD/CA										
			BJ SERVICES COMPANY USA	36250	4005 S CHADBOURNE SAN ANGELO 76903	HYDROCARBONS	1/26/1999	2 A	2 & 3	E 2
			BJ SERVICES COMPANY USA	36250	4005 S CHADBOURNE SAN ANGELO 76903	HYDROCARBONS, CHLORINATED HYDROCARBONS	9/21/1993	2B	2A	EQ
			ETHICON INC	31078	3348 PULLIAM ST SAN ANGELO 76905	CHLORINATED HYDROCARBONS	2/11/1998	0	2	EQ
			GOODFELLOW AFB	64004	460 E. KEARNEY BLVD GOODFELLOW AFB	CARBON TET. TCE	3/1/2002	0A	2B	E.B
			SAN ANGELO ELECTRIC SERVICE CO	30188	926 PULLIAM ST SAN ANGELO 76903	PCB OIL (LNAPL), ACETONE, BTEX	9/8/1986	4A	2A	EQV1
			TEXAS TANK CAR WORKS	39806	600 N BAZE ST SAN ANGELO 76902	LEAD AND CHROMIUM	1/1/1989	4A	6	E
RMD/PST										
			ALBERT REECE INC	111223	3001 FOSTER ST, SAN ANGELO	GASOLINE, DIESEL	6/3/1996	2	2A	E.Q
			AUDIE JETTON WITH ECHO PUMP	096771	1906 HOWARD ST, SAN ANGELO	GASOLINE	9/7/1990	2	2A	E.Q
			BECK POLLARD CO	110140	2217 KNICKERBOCKER, SAN ANGELO	GASOLINE	12/14/1995	2	2A	E.Q
			BOB BROWN	113372	2301 SHERWOOD WAY, SAN ANGELO	GASOLINE	8/5/1998	1B	1A	E.Q
			C & W ENTERPRISES	113818	902 N CHADBOURNE, SAN ANGELO	GASOLINE	12/9/1998	2	2A	E.Q
			C & W ENTERPRISES	113819	2501 S JOHNSON ST, SAN ANGELO	GASOLINE	12/9/1998	2	2A	E.Q
			C & W ENTERPRISES INC	096351	N HWY 87, GRAPE CREEK N HWY 87, GRAPE CREEK	GASOLINE	12/13/1989	2	2A	E.Q
			C & W ENTERPRISES INC	114262	9000 KNICKERBOCKER RD, SAN ANGELO	GASOLINE	1/11/1999	2	2A	E.Q
			C AND W ENTERPRISES INC	113877	317 N FARR, SAN ANGELO	GASOLINE	1/4/1999	2	2A	E.Q
			CENTURY FUELS ZUMA ENTERPRISE	107481	2828 SHERWOOD WAY, SAN ANGELO	GASOLINE	9/28/1993	2	2A	E.Q
			CIRCLE K	110831	4808 KNICKERBOCKER RD, SAN ANGELO	UNKNOWN	4/18/1996	2	2A	E.Q
			CIRCLE K CORP	092848	8181 HWY 87, SAN ANGELO	GASOLINE	4/4/1989	2	2A	E.Q
			CITY OF SAN ANGELO	096350	MATHIS FIELD, SAN ANGELO MATHIS FIELD, SAN ANGELO	JET FUEL, GASOLINE	11/28/1989	2	6	E.Q
			CITY OF SAN ANGELO	108276	1020 RED BLUFF RD, SAN ANGELO	GASOLINE	4/28/1994	2	6	E.Q
			CONCHO OIL CO	112319	900 S CHADBOURNE, SAN ANGELO	GASOLINE	5/19/1997	2	2A	E.Q
			DAIRY FARMERS OF AMERICA	112150	309 PULLIAN, SAN ANGELO	DIESEL	2/26/1997	2	2A	E.Q
			ELCO LAND CO	091598	N HWY 87, SAN ANGELO N HWY 87, SAN ANGELO	DIESEL	12/17/1987	2	2A	E.Q
			ENVIRONMENTAL IMPACT	114241	SHERWOOD WAY, SAN ANGELO SHERWOOD WAY, SAN ANGELO		1/7/1999	1B	1A	E.Q
			GEORGE ALEXANDER BUILDER	113147	2122 PARKVIEW DR, SAN ANGELO	GASOLINE	4/28/1998	2	2A	E.Q
			GEORGE HSU	109926	820 S ABE, SAN ANGELO	DIESEL	9/29/1995	5B	1A	E.Q
			GERLACH OIL CO	098290	1530 S BELL, SAN ANGELO	GASOLINE	3/7/1991	2	4	E.Q
			GOODFELLOW AIR FORCE BASE	109474	904 SCHERZ AVE, SAN ANGELO	GASOLINE, WASTE OIL	9/30/1994	2	2A	E.Q
			GOODFELLOW AIR FORCE BASE	109653	ST-04, SAN ANGELO ST 04, SAN ANGELO	AV-GAS	6/29/1995	2	2A	E.Q
			GTE CORP	102852	2010 LOOP 306, SAN ANGELO	WASTE OIL	5/13/1992	2	2A	E.Q
			HIRSCHFELD STEEL CO	114932	121 W 29TH ST, SAN ANGELO	UNKNOWN	4/6/2000	2	2A	E.Q
			HIRSCHFELD STEEL CORP INC	114933	112 W 29TH ST, SAN ANGELO	UNKNOWN	4/6/2000	2	2A	E.Q
			KEN ROBERSON	110796	700 KNICKERBOCKER RD, SAN ANGELO	DIESEL	4/16/1996	2	2A	E.Q
			LESLIE WANIER	094571	125 N MAIN, SAN ANGELO	GASOLINE	12/19/1989	5B	1A	E.Q
			LSI SERVICES CO	106897	1822 N CHADBOURNE ST, SAN ANGELO	GASOLINE	7/2/1993	2	2A	E.Q

TABLE 1
GROUNDWATER CONTAMINATION CASE DESCRIPTIONS BY COUNTY
TEXAS NATURAL RESOURCE CONSERVATION COMMISSION

COUNTY	DIVISION	NEW CASES	FILE NAME	FILE NUMBER	LOCATION	CONTAMINATION DESCRIPTION	DATE	ENFORCEMENT STATUS	DATA QUALITY	SECTION 5.236?
TOM GREEN	RMD/PST		O K WOLFENBARGER	110016	FORD, CHRISTOVAL FORD, CHRISTOVAL	GASOLINE	9/19/1995	2	6	E,Q
			ODESSA LAND CORP	113979	1801 COLLEGE HILLS BLVD, SAN ANGELO	GASOLINE	1/6/1999	2	2A	E,Q
			PRIDE REFINING INC	096655	2122 N CHADBOURNE, SAN ANGELO	GASOLINE, DIESEL	9/5/1990	2	2A	E,Q
			RANDALL MOTORS INC	092576	801 W AVE N, SAN ANGELO	GASOLINE	1/30/1989	2	2A	E,Q
			RANGER AVIATION ENTERPRISES	103804	8802 HANGER RD, SAN ANGELO	AV-GAS	6/2/1992	2	2A	E,Q
			REGAL OIL CO	110249	1016 S KOENIGHEIM, SAN ANGELO	WASTE OIL	2/7/1996	2	4	E,Q
			REGAL OIL INC	111827	107 S ABE, SAN ANGELO	GASOLINE	10/25/1996	2	2A	E,Q
			REGAL OIL INC	112391	424 N MAIN, SAN ANGELO	GASOLINE	6/12/1997	2	6	E,Q
			SAN ANGELO ISD	093535	2030 KNICKERBOCKER RD, SAN ANGELO	GASOLINE	8/4/1989	2	2A	E,Q
			SHELTON OIL & GAS	112825	1802 S BRYANT, SAN ANGELO	GASOLINE	12/9/1997	2	2A	E,Q
			SHERWOOD OIL CO	110248	3412 S CHADBOURNE, SAN ANGELO	GASOLINE	4/1/1996	2	2A	E,Q
			SHERWOOD OIL CO	111545	321 MONTECITO DR, SAN ANGELO	GASOLINE, DIESEL, JET FUEL	8/22/1996	2	4	E,Q
			SONORA OZONA OIL CO	096056	2201 KNICKERBOCKER RD, SAN ANGELO	WASTE OIL	6/6/1990	2	6	E,Q
			SONORA OZONA OIL CO	112367	3305 SHERWOOD WAY, SAN ANGELO	UNKNOWN	6/11/1997	2	2A	E,Q
			SONORA OZONA OIL CO	113088	2831 N BRYANT, SAN ANGELO	GASOLINE	4/8/1998	2	2A	E,Q
			STATE LEAD PERFORMING	114495	SAN ANGELO, SAN ANGELO		3/9/1999	5B	1A	E,Q
			STEVE HOLT	095551	15 W CONCHO, SAN ANGELO	WASTE OIL	5/7/1990	2	2A	E,Q
			TEXAS DEPT MENTAL HEALTH & M R	107224	N HWY 87, SAN ANGELO N HWY 87, SAN ANGELO	GASOLINE	10/15/1993	2	2A	E,Q
			TOWN & COUNTRY FOOD STORES	100937	1017 W BEAUREGARD, SAN ANGELO	GASOLINE	9/7/1989	2	2A	E,Q
			TOWN & COUNTRY FOOD STORES	107910	901 GLENNA, SAN ANGELO	GASOLINE	2/24/1994	2	2A	E,Q
			TOWN & COUNTRY FOOD STORES	108535	1319 WALNUT, SAN ANGELO	GASOLINE	8/22/1994	2	2A	E,Q
			TOWN & COUNTRY FOOD STORES	112047	414 N BELL ST, SAN ANGELO	DIESEL, GASOLINE	1/27/1997	2	2A	E,Q
			TOWN & COUNTRY FOOD STORES	113556	2121 S CHADBOURNE, SAN ANGELO	GASOLINE	10/21/1998	2	2A	E,Q
			TOWN & COUNTRY FOOD STORES INC	113443	1821 N BRYANT, SAN ANGELO	GASOLINE	9/23/1998	2	2A	E,Q
			TOWN & COUNTRY FOOD STORES INC	114454	3515 WILDEWOOD DR, SAN ANGELO	GASOLINE	2/22/1999	2	2A	E,Q
			TURLEY ENTERPRISES INC	099780	712 N CHADBOURNE, SAN ANGELO	GASOLINE	7/27/1992	2	2A	E,Q
			US AIR FORCE	115486	AOC 10, GOODFELLOW AFB	AV-GAS	6/27/2002	1B	1A	E,Q
			VALDEZ TEXACO	114287	1401 N CHADBOURNE, SAN ANGELO	GASOLINE	1/11/1999	2	2A	E,Q
			W HAMPTON BEESLEY TRUSTEE	107660	1705 N CHADBOURNE, SAN ANGELO	GASOLINE	1/26/1994	2	2A	E,Q
			WEST TEXAS GAS	109976	4006 S CHADBOURNE, SAN ANGELO	GASOLINE, DIESEL, OTHER	11/29/1995	2	2A	E,Q
			WEST TEXAS GAS INC	092248	19TH ST, SAN ANGELO 19TH ST, SAN ANGELO	GASOLINE	7/21/1988	2	2A	E,Q
			WEST TEXAS GAS INC	114240	1724 S CHADBOURNE, SAN ANGELO	GASOLINE	1/7/1999	2	2A	E,Q
			WILLIAMS EXPRESS INC	092124	2330 SHERWOOD WAY, SAN ANGELO	UNKNOWN	8/17/1988	2	2A	E,Q
			ZUMA ENTERPRISES	109345	1806 COLLEGE HILLS, SAN ANGELO	GASOLINE	12/15/1994	2	2A	E,Q
	RMD/VC		DARLING INTERNATIONAL, INC.	0545	8394 FM HIGHWAY 380, SAN ANGELO	NITRATES, NITRITES	6/11/1997	0	2	E
			ETHICON, INC.	1071	3348 PULLIAM STREET, SAN ANGELO	VOCS	10/19/1999	0	3	E
	WPD/MSW		CITY OF SAN ANGELO	MSW00079	NE OF SAN ANGELO ON N SIDE OF OLD US 62/277 (OLD BALLINGER HWY) AND AT&SF RR (APPROX 1.8 MI NE OF INT BELL ST AND OLD US 67/277) AND AT&SF RR	MW-6R, 9, 10, AND OFF-SITE MW-60/OS, 61/OS, 63/OS, 75: VOCS (ONE OR MORE OF TETRACHLOROETHYLENE; TRICHLOROETHYLENE; VINYL CHLORIDE)	2/18/1994	2B	4,5	E,Q,V2
	WQD/WQAS		SAN ANGELO BY-PRODUCTS COMPANY	WQ01594	FM 380 APPROXIMATELY 7.5 MILES EAST OF SAN ANGELO, TOM GREEN COUNTY, TX.	NITRATE, AMMONIA, SULFATE, CHLORIDE, AND TOTAL DISSOLVED SOLIDS	1/1/1978	3A,B	5	E,Q
TRAVIS	RMD/CA		BERGSTROM AIR FORCE BASE	66002	STATE HIGHWAY 71 AUSTIN 78743	ORGANICS, HYDROCARBONS, CHROMIUM	7/1/1990	3B	2A	V,1,2,3
			CHEVRON PRODUCTS USA CO	33442	1131 SPRINGDALE RD AUSTIN 78762	BTEX, TPH	3/30/1987	3B	5	EQV2
			CITGO PETROLEUM CORP	52092	1105 AIRPORT BLVD AUSTIN 78702	BTEX, TPH	3/30/1987	3B	4	EQ

TABLE 1
GROUNDWATER CONTAMINATION CASE DESCRIPTIONS BY COUNTY
TEXAS NATURAL RESOURCE CONSERVATION COMMISSION

COUNTY	DIVISION	NEW CASES	FILE NAME	FILE NUMBER	LOCATION	CONTAMINATION DESCRIPTION	DATE	ENFORCEMENT STATUS	DATA QUALITY	SECTION 5.2367
TRAVIS	RMD/CA		COASTAL STATES CRUDE GATHERING CO	36466	1150 JAIN LN AUSTIN 78712	BTEX, TPH	3/30/1987	3B 5	EQV2	
			EAST AUSTIN TANK FARM (GOVALLE PARK)	52113	AIRPORT BLVD AUSTIN	BTEX, MTBE	3/30/1987	3B 2B	EQV2	
			EQUIVA SERVICES LLC (FMR STAR ENTERPRISE INC)	35845	1121 SPRINGDALE RD AUSTIN 78762	BTEX, TPH	3/30/1987	3B 5	EQV2	
			EXXON COMPANY USA	52093	AIRPORT BLVD AUSTIN	BTEX, TPH	3/30/1987	3B 4	EQV2	
			HUNTSMAN PETROCHEMICAL CORP	30688	7114 N LAMAR BLVD AUSTIN 78752	VOLATILE ORGANICS, METALS	1/1/1983	2B 6C	E	
			IBM CORP	30576	11400 BURNET RD AUSTIN 78758	CHLORINATED SOLVENTS		3A 5	E,Q,V,2,3	
			LOWER COLORADO RIVER AUTHORITY (LCRA MC DALCHAU CENTER)	T0685	3505 MONTOPOLIS DR AUSTIN 78744	TPH	8/1/2001	0A 2		
			MOBIL OIL CORP	31665	1111-B SPRINGDALE RD AUSTIN 78702	BTEX,TPH	3/30/1987	3B 5	EQV2	
			NORTH BROOKE CENTER	T1662	12636 RESEARCH BLVD AUSTIN	PCE	2/26/1999	2D 1A	E	
			TDMHMR-AUSTIN	52034		METHYLENE CHLORIDE, BTEX	7/26/1991	2C 6	E,Q	
	RMD/PST		10611 RESEARCH LIMITED	102651	10611 RESEARCH BLVD, AUSTIN	GASOLINE, DIESEL	4/12/1992	2 4	E,Q	
			7 ELEVEN INC	106893	4416 MANCHACA, AUSTIN	GASOLINE	2/15/1991	2 2A	E,Q	
			7 ELEVEN INC	115013	1814 GUADALUPE ST, AUSTIN	GASOLINE	5/10/2000	2 6	E,Q	
			AUSTIN ISD	113688	3300 JONES RD, AUSTIN	GASOLINE	11/23/1998	1B 1A	E,Q	
			BFI WASTE SYS NORTH AMERICA	114461	4712 BOLM RD, AUSTIN	DIESEL	2/22/1999	1B 1A	E,Q	
			BOB L STONE	110045	9018 PERRIN BEITEL, SAN ANTONIO	GASOLINE	11/6/1995	2 2A	E,Q	
			CALHOUN SMITH DISTRIBUTING CO	091864	9400 N IH 35, AUSTIN	GASOLINE	3/1/1988	2 6	E,Q	
			CAPITOL CITY OIL	104820	6517 W HWY 290, AUSTIN	GASOLINE, DIESEL	9/24/1992	5B 1A	E,Q	
			CHEVRON PRODUCTS CO	093685	4400 MANCHACA RD, AUSTIN	GASOLINE	9/12/1989	2 2A	E,Q	
			CHEVRON PRODUCTS CO	093880	2300 E BEN WHITE BLVD, AUSTIN	GASOLINE	10/17/1989	2 4	E,Q	
			CIRCLE K CORP	108040	806 E 51ST ST, AUSTIN	GASOLINE	3/30/1994	2 2A	E,Q	
			CITIZENS INC	092212	116 E PECAN ST, PFLUGERVILLE	GASOLINE	10/11/1988	2 2A	E,Q	
			CITY OF AUSTIN	098302	2210 S FM 973, AUSTIN	DIESEL	2/22/1991	2 2A	E,Q	
			CITY OF AUSTIN	115033	1184 HARGRAVE ST, AUSTIN	UNKNOWN	8/31/2000	1B 1A	E,Q	
			CONOCO INC	106892	1913 W BEN WHITE, AUSTIN	GASOLINE	3/26/1991	2 2A	E,Q	
			DBA GREAT HILLS TEXACO	100629	10940 RESEARCH BLVD, AUSTIN	GASOLINE	9/13/1991	2 4	E,Q	
			DIAMOND SHAMROCK REF & MKTG CO	091076	8101 MESA, AUSTIN	GASOLINE	4/25/1986	2 6	E,Q	
			DON A STEWART INC	109862	5610 W HWY 290, AUSTIN	GASOLINE	9/12/1995	2 2A	E,Q	
			DONALD SAWYER	105257	4011 RED RIVER, AUSTIN	GASOLINE	10/27/1992	2 2A	E,Q	
			DWARKESH INVESTMENTS INC	113565	5327 CAMERON RD, AUSTIN	GASOLINE	10/21/1998	2 2A	E,Q	
			FDIC	095788	1701 TOOMEY RD, AUSTIN	GASOLINE	5/10/1990	2 2A	E,Q	
			FEDERAL EXPRESS	111747	5811 TECHNI CENTER, AUSTIN	GASOLINE	10/7/1996	2 4	E,Q	
			GOODNIGHT FAMILY TRUST	095403	4712 S CONGRESS AVE, AUSTIN	GASOLINE	4/18/1990	5B 2A	E,Q	
			HENNA CHEVROLET	104693	8805 N IH 35, AUSTIN	WASTE OIL	9/18/1992	2 2A	E,Q	
			HOUSTON CONVENIENCE	115195	2105 S CONGRESS AVE, AUSTIN	GASOLINE	5/29/2001	2 2A	E,Q	
			JERRY BALLARD	114396	501 E HWY 290, ELGIN		1/18/1999	2 2A	E,Q	
			MANOR ISD	096414	600 E PARSONS, MANOR	GASOLINE	8/9/1990	2 2A	E,Q	
			MCANGUS INVESTMENTS	099911	1136 AIRPORT BLVD, AUSTIN	GASOLINE	8/6/1991	2 2A	E,Q	
			METRO SUPPLIERS INC	091290	5630 N LAMAR, AUSTIN	GASOLINE	3/15/1985	5B 2A	E,Q	
			MOTIVA ENTERPRISES LLC	096233	4545 S LAMAR BLVD, AUSTIN	GASOLINE	6/16/1990	2 4	E,Q	
			MR GS FOOR MART INC	101816	6515 AIRPORT BLVD, AUSTIN	GASOLINE	2/6/1992	5B 2A	E,Q	
			OLIVER SECOND FAMILY LTD	112386	1135 AIRPORT BLVD, AUSTIN	GASOLINE	6/4/1997	2 2A	E,Q	
			OLIVER SECOND FAMILY LTD	112387	6301 N LAMAR, AUSTIN	UNKNOWN	6/17/1997	2 2A	E,Q	
			PHILLIPS PETROLEUM COMPANY	110996	2407 LAKE AUSTIN BLVD, AUSTIN	GASOLINE	5/14/1996	2 2A	E,Q	
			RICHARDS H OIL CO CAPITOL CITY	099374	2915 E 1ST ST, AUSTIN	GASOLINE, DIESEL	10/26/1990	2 2A	E,Q	
			RICON PRODUCTS INC	103332	705 GUNTER ST, AUSTIN	GASOLINE, DIESEL, ALCOH FUEL	6/4/1992	2 2A	E,Q	
			SMALL BUSINESS ADMINISTRATION	095786	3107 MANOR RD, AUSTIN	GASOLINE	4/18/1990	2 4	E,Q	
			SOUTHWESTERN BELL TELEPHONE	107749	12213 ROXIE DR, AUSTIN	GASOLINE	9/20/1993	2 4	E,Q	
		*	SPEEDY STOP FOOD STORE	115578	4600 TERRI BLVD, AUSTIN	GASOLINE	5/8/2002	1B 1A	E,Q	
		*	SPEEDY STOP FOOD STORES	115566	1660 E 51ST ST, AUSTIN	GASOLINE	5/8/2002	1B 1A	E,Q	
			STAR ENTERPRISE	109479	1121 SPRINGDALE RD, AUSTIN	GASOLINE	2/27/1998	1B 1A	E,Q	
			SULTANALIS MOMIN	115047	1116 AIRPORT BLVD, AUSTIN	UNKNOWN	9/20/2000	1B 1A	E,Q	
			TEX CON OIL CO	103025	1200 N LAMAR BLVD, AUSTIN	GASOLINE	5/11/1992	2 2A	E,Q	
			TEX CON OIL CO	108986	10730 S IH 35, AUSTIN	GASOLINE	7/20/1994	2 2A	E,Q	

TABLE 1
GROUNDWATER CONTAMINATION CASE DESCRIPTIONS BY COUNTY
TEXAS NATURAL RESOURCE CONSERVATION COMMISSION

COUNTY	DIVISION	NEW CASES	FILE NAME	FILE NUMBER	LOCATION	CONTAMINATION DESCRIPTION	DATE	ENFORCEMENT STATUS	DATA QUALITY	SECTION 5.236?	
TRAVIS	RMD/PST		TEX CON OIL CO	111963	9520 W HWY 290, AUSTIN	UNKNOWN	12/9/1996	2	2A	E,Q	Y
		*	THREADGILL OIL CO INC	111741	13724 AVE K, AUSTIN	DIESEL	8/15/1996	2	2A	E,Q	
			TOMMY WEBB	106012	3421 N IH 35, AUSTIN	GASOLINE	3/5/1993	1B	1A	E,Q	
			TRIPLE S PETROLEUM CO	091861	4514 E MARTIN LUTHER KING BLVD, AUSTIN	GASOLINE	3/1/1988	2	2A	E,Q	
			TXDOT	091219	13651 RESEARCH BLVD, AUSTIN	GASOLINE	11/17/1986	2	2A	E,Q	
			TXDOT	091724	4316 MANCHACA RD, AUSTIN	GASOLINE	3/11/1988	2	4	E,Q	
			TXDOT	101353	1400 W BEN WHITE BLVD, AUSTIN	GASOLINE, DIESEL	12/20/1991	1B	1A	E,Q	
			TXDOT	103906	11646 RESEARCH BLVD, AUSTIN	GASOLINE	7/9/1992	2	6	E,Q	
			TXDOT	115167	6812 W HWY 290, AUSTIN		5/4/2001	2	6	E,Q	
			WILLIAMS INSULATION CO	106955	4300 NIXON LN, AUSTIN	GASOLINE	7/6/1993	2	2A	E,Q	
	RMD/VC		11950 JOLLYVILLE ROAD (COLUMBIA SCIENTIFIC)	0945	11950 JOLLYVILLE ROAD, AUSTIN	VOCS	3/22/1999	0	3	E	
			2100 SOUTH LAMAR	0955	2100 SOUTH LAMAR BOULEVARD, AUSTIN	SOLVENTS	4/13/1999	0	3	E	
			300 MEDINA CORPORATION	0646	301 SAN MARCOS STREET, AUSTIN	TPH, METALS	11/7/1997	0	2	E	
			AMERICAN CLEANERS FACILITY	0188	309-11 WEST 5TH STREET, AUSTIN	CHLORINATED SOLVENTS	2/28/1996	0	3	E	
			ASCENSION CROSSING SHOPPING CENTER	1426	2401 ASCENSION BOULEVARD	CHLORINATED SOLVENTS, VOCS	12/27/2001	0	2A	E	
			AUSTIN MUSEUM OF ART	1322	400 BLOCK WEST 3RD STREET, AUSTIN	VOCS, METALS, CHLORINATED SOLVENTS	3/26/2001	0	2A	E	
			AUSTRON FACILITY	0566	1915 KRAMER LANE, AUSTIN	SOLVENTS	7/8/1997	0	5	E	
			AUTO IMPROVEMENTS	1424	1018 WEST NORTHWEST HIGHWAY	VOCS, TPH, CHLORINATED SOLVENTS	1/9/2002	0	2A	E	
			CAPITOL AGGREGATES FACILITY	0619	1001 ED BLUESTEIN BOULEVARD, AUSTIN	TPH, CHLORINATED SOLVENTS	9/29/1997	0	2A	E	
			CHAMPION TRACT (BULL CREEK SHOOTING RANGE)	0881	FM 2222 @ LOOP 360, AUSTIN	METALS	12/3/1998	0	6C	E	
			CHAMPIONS PROPERTY	1257	FM 2222 NEAR LOOP 360, AUSTIN	LEAD	9/22/2000	0	6E	E	
			CHICON BUSINESS PARK-GOLDFINGER CLEANERS	1332	1804 CHICON	VOCS	5/3/2001	0	2	E	
			CITY OF AUSTIN SERVICE CENTER #3	1464	12TH AND HARGRAVE, AUSTIN	VOCS, SVOCS, CHLORINATED SOLVENTS, TPH	4/30/2002	0	2A	E	
		*	CRYSTAL CLEANERS 620 CENTER	1447	107 RANCH ROAD 620 SOUTH, LAKEWAY	CHLORINATED SOLVENTS	3/7/2002	0	2A	E	
			JACK BROWN CLEANERS/BALCONES WOODS	0756	5114 BALCONES WOODS DRIVE, AUSTIN	VOCS	4/15/1998	0	2	E	
		*	LOWE'S OF CENTRAL AUSTIN	1439	8000 SHOAL CREEK BOULEVARD, AUSTIN	VOCS	2/12/2002	0	1A	E	
			MABEL DAVIS PARK	1156	3400 PARKER LANE, AUSTIN	LEAD	3/8/2000	0	2A	E	
			RAILROAD TRACT 3	1379	1601 - 1613 EAST 5TH STREET, AUSTIN	VOCS, SVOCS, METALS, TPH	8/10/2001	0	6C	E	
			RAILROAD TRACT 4	1380	1912 EAST 5TH STREET, AUSTIN	VOCS, SVOCS, METALS, TPH	8/10/2001	0	6C	E	
			RAILROAD TRACT 5	1381	2305 - 1415 EAST 5TH STREET, AUSTIN	VOCS, SVOCS, METALS, TPH	8/10/2001	0	6C	E	
			REID'S CLEANERS	1276	3616 FAR WEST BOULEVARD, AUSTIN	VOCS	11/18/2000	0	2	E	
			TECHNICOATS SITE	1402	301 NORTHEAST 6TH STREET	VOCS, METALS	10/29/2001	0	2A	E	
	RMD/VCIO		ALTEX ELECTRONICS, INC.	73	10705 METRIC BOULEVARD, AUSTIN	CHLORINATED SOLVENTS	11/24/1998	0	1B	E	
			BLOCK 19	77	200 CONGRESS AVENUE, AUSTIN	PAH, BTEX, TPH	12/3/1998	0	1B	E	
		*	BLOCK 20	0345	201 LAVACA STREET, AUSTIN	VOCS, SVOCS	2/18/2003	0	1B	E	
			BLOCK 20	79	200 COLORADO STREET, AUSTIN	PAH, BTEX, TPH	12/3/1998	0	1B	E	
			BLOCK 4	78	100 COLORADO STREET, AUSTIN	PAH, BTEX, TPH	12/3/1998	0	1B	E	
		*	BRAKER CENTER PHASE IV (BUILDINGS 6 AND 7)	0319	1905 AVB KRAMER LANE, AUSTIN	VOCS, CHLORINATED SOLVENTS	10/16/2002	0	1B	E	
			FOURTH AND CONGRESS	207	401 - 419 CONGRESS AVENUE, AUSTIN	VOCS, CHLORINATED SOLVENTS	1/3/2001	0	1B	E	
			HEB GROCERY STORE - PFLUGERVILLE	106	FM 685 AND PECAN STREET, PFLUGERVILLE	BTEX	4/6/1999	0	1B	E	
			HOBBY TRACT	183	4TH, GUADALUPE, 3RD AND SAN ANTONIO STS, AUSTIN	VOCS	8/2/2000	0	1B	E	
			LAVACA PLAZA	42	504 LAVACA, AUSTIN	VOCS	5/27/1998	0	1B	E	
			LAVACA PLAZA -2	205	504 LAVACA STREET, AUSTIN	VOCS, CHLORINATED SOLVENTS, TPH	12/21/2000	0	1B	E	
		*	PAN AMERICAN RECREATION CENTER	0336	2100 EAST 3RD STREET, AUSTIN	SVOCS, TPH	12/11/2002	0	1B	E	
		*	PLUM TREE APARTMENTS	0305	2110 MCKINNEY AVENUE, AUSTIN	CHLORINATED SOLVENTS	6/26/2002	0	1B	E	

TABLE 1
GROUNDWATER CONTAMINATION CASE DESCRIPTIONS BY COUNTY
TEXAS NATURAL RESOURCE CONSERVATION COMMISSION

COUNTY	DIVISION	NEW CASES	FILE NAME	FILE NUMBER	LOCATION	CONTAMINATION DESCRIPTION	DATE	ENFORCEMENT STATUS	DATA QUALITY	SECTION 5.236?
TRINITY	RMD/PST		DIAMOND SHAMROCK REF & MKTG CO	092232	101 W MADISON AVE, TRINITY	GASOLINE	9/1/1988	2	2A	E.Q
			FIRST NATIONAL BANK CROCKETT	106757	FM 358, PENNINGTON FM 358, PENNINGTON	GASOLINE	4/23/1993	2	2A	E.Q
		*	SWILLEY INTEREST CORP	095106	FM 356, TRINITY FM 356, TRINITY	GASOLINE	3/30/1990	2	2A	E.Q
TYLER	RMD/PST		E TEX OIL CO KP OIL	094074	W HWY 190, WOODVILLE W HWY 190, WOODVILLE	GASOLINE	11/20/1989	1B	1A	E.Q
			HAYNES OIL CO	114658	1109 W BLUFF, WOODVILLE	GASOLINE	11/17/1998	2	2A	E.Q
			JAMES MCCAIN	110694	312 E FRONT ST, TYLER	GASOLINE	3/26/1996	2	2A	E.Q
			JASPER OIL CO	111656	100 N MAGNOLIA ST, WOODVILLE	GASOLINE	10/9/1997	2	2A	E.Q
			JASPER OIL CO	112022	1010 S MAGNOLIA, WOODVILLE	GASOLINE	12/3/1996	2	2A	E.Q
			OKAY FOOD COMPANY INC	114760	523 S MAGNOLIA ST, WOODVILLE	GASOLINE	12/9/1998	2	2A	E.Q
			PECO OIL CO	101678	HWY 92, SPURGER HWY 92, SPURGER	UNKNOWN	3/3/1992	5B	2A	E.Q
UPSHUR	RMD/CA		CHEVRON PRODUCTS USA CO	31861	HIGHWAY 155 BIG SANDY 75755	DIESEL FUEL	11/8/1988	3C	2A.5	E
			ROBROY INDUSTRIES TEXAS INC	30448	S WOOD ST GILMER 75644	HEAVY METALS, PH	5/30/1985	2B	3	EQ
			ROBROY INDUSTRIES TEXAS INC	34901	APPLE TREE RD GILMER 75644	AS, SULFATES	5/23/1996	2B	6	E.Q
	RMD/PST		CITY OF GLADEWATER	097832	1006 E PACIFIC, GLADEWATER	GASOLINE, DIESEL, OTHER	1/24/1991	2	2A	E.Q
			CLARKSVILLE OIL&MIDWAY ARMADIL	114703	HWY 271, MIDWAY HWY 271, MIDWAY		8/2/1999	2	2A	E.Q
			DEAN LUMBER CO INC	095639	1215 S MONTGOMERY ST, GILMER	GASOLINE, DIESEL	4/11/1990	2	2A	E.Q
			EASTER HILL LTD	114963	114 S WOOD ST, GILMER	UNKNOWN	5/23/2000	2	2A	E.Q
			FFP OPERATING PARTNERS	099049	916 N WOOD, GILMER	GASOLINE	5/13/1991	2	4	E.Q
			GREEN OIL CO	100032	207 W BROADWAY, BIG SANDY	GASOLINE	8/23/1991	2	2A	E.Q
			H E ALLEN GROCERY	092285	500 N TITUS, GILMER	GASOLINE	10/7/1988	2	6	E.Q
			MCCARTY OIL CO	092501	FM 450, DIANA FM 450, DIANA	GASOLINE	1/6/1989	2	6	E.Q
			MIDWAY TRUCK & TRAVEL SHOP	093321	HWY 271, GILMER HWY 271, GILMER	DIESEL	7/13/1989	5B	2A	E.Q
			TXDOT	097170	S HWY 271, GILMER S HWY 271, GILMER	GASOLINE, DIESEL	10/30/1990	2	2A	E.Q
			UNION GROVE ISD	114119	OLD HWY 271, GLADEWATER OLD HWY 271, GLADEWATER		1/6/1999	2	6	E.Q
			YOUNG OIL CO	105579	843 N TITUS, GILMER	DIESEL	12/9/1992	2	2A	E.Q
UPTON	RMD/CA		EXXON REFINING COMPANY USA	52185	HIGHWAY 67 E MCCAMEY	CHLORINATED VOCS, METALS	10/7/1993	0	2	E
	RMD/PST		EDDINS WALCHER CO	092207	HWY 349, RANKIN HWY 349, RANKIN	GASOLINE	10/17/1988	2	4	E.Q
			F C BOLEN OIL	114014	100 BURLESON, MCCAMEY		1/6/1999	2	2A	E.Q
			F C BOLEN OIL CO	114013	3RD, MCCAMEY 3RD, MCCAMEY		1/6/1999	2	2A	E.Q
			HALLIBURTON SERVICES	096378	413 CLARA ST, RANKIN	GASOLINE	8/7/1990	2	4	E.Q
UVALDE	RMD/CA		UNIFIRST HOLDINGS (FMR TEXAS INDUSTRIAL SERVICES (TIS))	39914	HIGHWAY 90 W UVALDE 78801	PCE	2/6/1986	3B	5	EQ
	RMD/PST		COCA COLA BOTTLING CO	094146	301 S GETTY, UVALDE	GASOLINE	11/20/1989	2	2A	E.Q
			ROBERT SPURRIER	112900	300 S GETTY ST, UVALDE	GASOLINE	1/14/1998	2	2A	E.Q

TABLE 1
GROUNDWATER CONTAMINATION CASE DESCRIPTIONS BY COUNTY
TEXAS NATURAL RESOURCE CONSERVATION COMMISSION

COUNTY	DIVISION	NEW CASES	FILE NAME	FILE NUMBER	LOCATION	CONTAMINATION DESCRIPTION	DATE	ENFORCEMENT STATUS	DATA QUALITY	SECTION 5.236?	
VAL VERDE	RMD/CA		LAUGHLIN AIR FORCE BASE	69007	251 4TH ST DEL RIO 78840	BENZENE, TOLUENE, XYLENE, ETHYLBENZENE, NAPHTHALENE, TCE	9/1/1994	3A 2A	E,Q		
	RMD/PST		CARSON DISTRIBUTING CO	110329	4917 E HWY 90, DEL RIO	GASOLINE, DIESEL	4/23/1996	2	2A	E,Q	Y
			FFP LP PARTNERS	092032	1009 AVE F, DEL RIO	GASOLINE	7/19/1988	2	2A	E,Q	
			GOODYEAR TIRE & RUBBER CO	107704	506 GRINER, DEL RIO	WASTE OIL, HYDR FLUID	2/14/1994	2	6	E,Q	
			GUADALUPE TREVINO	095729	700 MARGARITA ST, DEL RIO	GASOLINE	4/17/1990	1B	1A	E,Q	
			LAUGHLIN AIR FORCE BASE	109341	BLDG 53, DEL RIO HWY 90, LAUGHLIN AFB	JET FUEL	1/6/1995	2	2A	E,Q	
			RYTEX INC	103521	409 E GIBBS, DEL RIO	UNKNOWN	5/7/1992	2	2A	E,Q	
			RYTEX INC	108528	W HWY 90, DEL RIO W HWY 90, DEL RIO	GASOLINE	8/29/1994	5B	4	E,Q	
VAN ZANDT	RMD/CA		OTIS ENGINEERING CORP	35509	GRAND SALINE 75140	DCA, DICHLOROPROPANE	11/1/1991	2B	6	E	
	RMD/PST		ANGUS L TRAVIS TRUST	095687	201 W DALLAS, CANTON	GASOLINE	5/9/1990	2	2A	E,Q	
			CONWAY PETROLEUM MARKETING INC	112846	2256 N TRADE DAYS BLVD, CANTON	GASOLINE	9/17/1997	2	2A	E,Q	
			G B SELF SERVE INC	114114	HWY 198, PHALBA HWY 198, PHALBA	GASOLINE	1/6/1999	2	2A	E,Q	
			G B SELF SERVICE INC	107118	104 W PINE, EDGEWOOD	GASOLINE	5/13/1993	2	2A	E,Q	
			G W OIL CO	097410	401 W DALLAS ST, CANTON	DIESEL	11/6/1990	2	2A	E,Q	
			GABBERT CO	113535	207 COMMERCE, WILLS POINT	GASOLINE, DIESEL	10/14/1998	1B	1A	E,Q	
			JOYCE Y BLACKWELL INC	102136	W HWY 64, BEN WHEELER W HWY 64, BEN WHEELER	GASOLINE, DIESEL	2/26/1992	2	4	E,Q	
			KENNETH MOODY	113959	101 E GARLAND, GRAND SALINE	GASOLINE	1/5/1999	2	2A	E,Q	
			MITCHELL OIL CO	109768	308 N 4TH, WILLS POINT	GASOLINE	7/7/1995	2	2A	E,Q	
			MRS LILLIAN ROSS	095399	203 DALLAS, CANTON	GASOLINE	4/9/1990	2	2A	E,Q	
			P R C INC	114214	S HWY 198, BEN WHEELER S HWY 198, BEN WHEELER		1/7/1999	2	6	E,Q	
			P R C INC	114276	S HWY 198, PAYNE SPRINGS S HWY 198, PAYNE SPRINGS		1/8/1999	1B	1A	E,Q	
			SKAM ENTERPRISES INC	112495	I 20, WILLS POINT IH 20, WILLS POINT	GASOLINE	3/17/1994	2	2A	E,Q	
			SMITH & COFFMAN INC	115220	24782 W IH 20, LINDALE	GASOLINE	4/26/2001	2	2A	E,Q	
			TEAGUE STATION	113898	HWY 198, MABANK HWY 198, MABANK	GASOLINE	1/4/1999	2	6	E,Q	
			TRIPLE B TRUCK STOP BANKRUPTCY	104977	IH-20, CANTON IH 20, CANTON	GASOLINE	8/18/1992	2	2A	E,Q	
			TWIN LAKES PETROLEUM	112098	495 W HWY 243, CANTON	GASOLINE, DIESEL	1/10/1997	2	2A	E,Q	
			TXDOT	115519	HWY 198, JACKSON	GASOLINE, DIESEL	4/8/2002	1B	1A	E,Q	
	RMD/VC		TRADERS SQUARE SHOPPING CENTER	1208	301 EAST HIGHWAY 243, CANTON	VOCS, TPH	5/24/2000	0	2A	E	
VICTORIA	RMD/CA		EI DUPONT DE NEMOURS & CO	30079	OLD BLOOMINGTON RD VICTORIA 77902	ORGANICS	4/24/1987	3A	4.5	E,Q,V,2.3	
			FOSTER AIR FORCE BASE	T1624	VICTORIA	TCE	8/16/1996	1B	2A	E, Q	
	RMD/PST		AMERICAN FREIGHTWAYS	110353	6202 E LOOP I-59, VICTORIA	GASOLINE	2/20/1996	2	6	E,Q	
			ANGER LEO INC	104061	FM 445, MCFADDIN FM 445, MCFADDIN	GASOLINE, KEROSENE	7/27/1992	2	2A	E,Q	
			CENTRAL POWER & LIGHT	095205	1205 BOTTOM ST, VICTORIA	CHEMICAL	9/7/1989	2	4	E,Q	
			CHEVRON PRODUCTS CO	093249	2603 PORT LAVACA DR, VICTORIA	GASOLINE	6/29/1989	2	2A	E,Q	
			CITY OF VICTORIA	115019	1201 W STAYTON ST, VICTORIA	OTHER	1/21/2000	2	2A	E,Q	
			COASTAL MART INC	115307	2501 BEN JORDAN ST, VICTORIA	GASOLINE	8/1/2001	2	2A	E,Q	
			COASTAL MART INC	115449	302 N NAVARRO ST, VICTORIA	GASOLINE	9/24/2001	2	2A	E,Q	
			COASTAL MART INC	115497	1302 RIO GRANDE, VICTORIA	UNKNOWN	8/1/2001	2	2A	E,Q	
			DIAMOND MINI MARTS INC	113764	HWY 59, VICTORIA HWY 59, VICTORIA	GASOLINE	12/9/1998	2	2A	E,Q	
			EL PASO CORP ERD	114615	4402 N NAVARRO, VICTORIA	GASOLINE	6/4/1999	2	2A	E,Q	

TABLE 1
GROUNDWATER CONTAMINATION CASE DESCRIPTIONS BY COUNTY
TEXAS NATURAL RESOURCE CONSERVATION COMMISSION

COUNTY	DIVISION	NEW CASES	FILE NAME	FILE NUMBER	LOCATION	CONTAMINATION DESCRIPTION	DATE	ENFORCEMENT STATUS	DATA QUALITY	SECTION 5.236?
VICTORIA										
RMD/PST										
			EL PASO CORP ERD	114815	1704 SW MOODY, VICTORIA	GASOLINE	12/1/1999	2	2A	E,Q
			HILAL HAMOUDAH	109268	2006 N BEN WILSON, VICTORIA	GASOLINE	3/3/1995	2	4	E,Q
		*	IN & OUT MART	114878	2114 HOUSTON HWY, VICTORIA	GASOLINE	2/19/1999	2	2A	E,Q
			NEW DISTRIBUTING CO	111308	2401 LONE TREE RD, VICTORIA	GASOLINE	6/12/1996	2	2A	E,Q
			NEW DISTRIBUTING CO	111568	4102 E LOOP 175, VICTORIA	GASOLINE	9/11/1996	2	4	E,Q
			NEW DISTRIBUTING CO INC	111970	2103 E HOUSTON HWY, VICTORIA	GASOLINE	12/4/1996	2	2A	E,Q
			SANDRA MCKENZIE	113838	HWY 59, VICTORIA HWY 59, VICTORIA	GASOLINE	12/11/1998	2	2A	E,Q
			SSP PARTNERS	107872	HWY 77, VICTORIA HWY 77, VICTORIA	GASOLINE	2/23/1994	2	2A	E,Q
			VICTORIA ISD	096652	908 N LAURENT, VICTORIA	GASOLINE	8/17/1990	2	2A	E,Q
			ZARSKY LUMBER CO	107882	604 E RIO GRANDE, VICTORIA	GASOLINE	1/24/1994	2	2A	E,Q
RMD/VC										
			CITGO - VICTORIA TERMINAL	0633	1708 NORTH BEN JORDAN BOULEVARD, VICTORIA	VOCS, SVOCS, TPH, LEAD	10/10/1997	0	4	E
		*	HALLIBURTON ENERGY SERVICES - VICTORIA	1429	101 HOLT ROAD, VICTORIA	VOCS, SVOCS, METALS, TPH	1/18/2002	0	5	E
WALKER										
RMD/CA										
			TEXAS DEPT OF CRIMINAL JUSTICE	71331	FM 980 HUNTSVILLE 77340	PCP	2/12/1986	3B	4	EQV23
RMD/PST										
			CITY OF HUNTSVILLE	102341	201 BOETTCHERS MILL DR, HUNTSVILLE	GASOLINE	8/9/1991	1B	1A	E,Q
			DIAMOND SHAMROCK REF & MKTG CO	094087	HWY 19, RIVERSIDE HWY 19, RIVERSIDE	GASOLINE	11/15/1989	2	2A	E,Q
			DIAMOND SHAMROCK REF & MKTG CO	097956	3294 IH 45, HUNTSVILLE	GASOLINE	2/5/1991	2	2A	E,Q
			E M SMITHER CO	106581	1608 11ST, HUNTSVILLE	GASOLINE	4/28/1993	2	2A	E,Q
			GIBBS BROTHER & CO	098329	561 S SAM HOUSTON AVE, HUNTSVILLE	GASOLINE	3/19/1991	2	6	E,Q
			K P OIL CO	112043	FM 1374, NEW WAVERLY FM 1374, NEW WAVERLY	GASOLINE	1/3/1997	2	2A	E,Q
		*	LEWIS M DEVORE	106362	PINE TRAIL RD, RIVERSIDE PINE TRAIL RD, RIVERSIDE	GASOLINE	4/23/1993	2	2A	E,Q
		*	WILBURN DICKERSON	101943	1504 11TH ST, HUNTSVILLE	UNKNOWN	3/18/1992	2	2A	E,Q
WALLER										
RMD/PST										
			BERLINGTON NORTHERN SANTA FE	112950	HWY 36, BELLVILLE HWY 36, BELLVILLE	GASOLINE	2/4/1998	2	2A	E,Q
			CHARLES F THOMAS	114332	600 E HWY 290, HEMPSTEAD	GASOLINE	1/18/1999	2	2A	E,Q
			FRANK POKLUDA	110544	RT 2 FM RD 1488, WALLER FM 1488, WALLER	GASOLINE	3/19/1996	2	2A	E,Q
			FU BAO WEI	113527	740 10TH ST, HEMPSTEAD	GASOLINE	10/14/1998	1B	1A	E,Q
			JAMES TOMPKINS	104543	10TH ST, HEMPSTEAD 10TH ST, HEMPSTEAD	GASOLINE, WASTE OIL	8/28/1992	1B	1A	E,Q
			JIMMY VAIL	111482	2522 HWY 290, WALLER	GASOLINE	9/17/1996	2	2A	E,Q
			MONIER LIFETILE LLC	114766	30595 FM 529, KATY	DIESEL	9/17/1999	1B	1A	E,Q
			NAVCO APPLIANCE	110112	3118 TAYLOR, WALLER	GASOLINE	11/28/1995	2	2A	E,Q
			STOP N SERV	110170	2610 HEMPSTEAD HWY, WALLER	GASOLINE	12/18/1995	2	2A	E,Q
			TERESA GLASCO	099442	2621 HWY 290, WALLER	WASTE OIL	5/15/1991	1B	1A	E,Q
RMD/SC										
			SHERIDAN DISPOSAL SERVICES	FILED BY SITE NAME	ABOUT 10 MILES S.W. OF HEMPSTEAD ON THE SOUTHERN BANK OF THE BRAZOS RIVER	BENZENE, TOLUENE, ETHYLBENZENE, TRICHLOROETHYLENE	12/29/1988	5A, 3D, 2B&D, 1B	4	E,Q,V2,3
RMD/VC										
			PAVESTONE COMPANY, LP	1233	30001 KATY BROOKSHIRE ROAD, KATY	VOCS, METALS	7/18/2000	0	2A	E

TABLE 1
GROUNDWATER CONTAMINATION CASE DESCRIPTIONS BY COUNTY
TEXAS NATURAL RESOURCE CONSERVATION COMMISSION

COUNTY	DIVISION	NEW CASES	FILE NAME	FILE NUMBER	LOCATION	CONTAMINATION DESCRIPTION	DATE	ENFORCEMENT STATUS	DATA QUALITY	SECTION 5.236?		
WARD	RMD/CA		DOWELL SCHLUMBERGER INC	33584	RUTH ST MONAHANS 79756	VOCS	11/20/1985	3A	4.5	EQV3		
			SCURLOCK PERMIAN CORP	52048	4701 SOUTH LOOP RD MONAHANS	VARSOL SOLVENT	5/1/1991	2B	4	E		
	RMD/PST		FRANKS FUELS INC	111499	802 E SEALY, MONAHANS	GASOLINE	8/8/1996	2	2A	E,Q		
			KENT DISTRIBUTORS	091785	2113 S STOCKTON, MONAHANS	GASOLINE	4/1/1988	2	4	E,Q		
			MCLAIN TRUCK SERVICE	114320	I 20, MONAHANS IH 20, MONAHANS	GASOLINE	4/9/1999	2	2A	E,Q		
			MCLAIN TRUCK SERVICE INC	093885	101 E SEALY, MONAHANS	GASOLINE	10/1/1989	2	2A	E,Q		
			MEADERS OIL CO	096226	310 S MAIN, MONAHANS	GASOLINE	7/2/1990	2	2A	E,Q		
			RIO GRANDE DISTRIBUTORS INC	101198	2101 S STOCKTON, MONAHANS	GASOLINE	12/2/1991	2	6	E,Q		
			SOUTHWEST ENERGY DIST	113198	610 E SEALY, MONAHANS	GASOLINE, DIESEL	5/27/1998	2	2A	E,Q		
			SOUTHWEST MARKETERS	112497	504 W A ST, MONAHANS	GASOLINE	7/23/1997	2	2A	E,Q		
			SOUTHWEST MARKETERS INC	092330	700 W IH 20, MONAHANS	GASOLINE	11/23/1988	2	6	E,Q		
			SOUTHWEST MARKETERS INC	095054	6459 HWY 18, GRANDFALLS	GASOLINE	1/25/1990	2	2A	E,Q		
			SOUTHWEST MARKETERS INC	095940	600 E SEALY, MONAHANS	GASOLINE	5/1/1990	2	2A	E,Q		
			SOUTHWEST MARKETERS	107362	707 E 4TH, MONAHANS	GASOLINE	10/21/1993	2	4	E,Q		
			TOMPKINS OIL CO	092404	432 W IH 20, MONAHANS	GASOLINE	12/7/1988	2	6	E,Q		
			UNIVERSITY OF TEXAS LANDS	105379	101 S OBRIEN, WICKETT	GASOLINE	8/20/1992	2	4	E,Q		
		WARD COUNTY PCT 2	100825	3100 S HELEN, MONAHANS	GASOLINE, DIESEL	11/5/1991	2	2A	E,Q			
	WASHINGTON	ENF		OLD BRAZOS FORGE (RETEK) (HUSSMAN CORP)	82313	LOOP 36 NW, BRENHAM	CHROMIUM	1/4/1993	3A	4	E,V1	Y
			RMD/CA		OLD BRAZOS FORGE FACILITY (RECONVERSION TECHNOLOGIES OF TEXA	82313	1709 HIGHWAY 36 N BRENHAM 77833	IRON	5/31/2000	1	1A	E
		RMD/PST			ALEXANDER EQUIP	112279	HWY 290, BRENHAM HWY 290, BRENHAM	DIESEL	11/22/1996	2	2A	E,Q
					ALEXANDER OIL CO	112486	HWY 290, BRENHAM HWY 290, BRENHAM	GASOLINE	6/25/1997	2	2A	E,Q
					CHARLES LANGE	114104	N HWY 36, BRENHAM N HWY 36, BRENHAM	GASOLINE, DIESEL	1/6/1999	2	2A	E,Q
				FELDER OIL CO	106999	506 5TH ST, BRENHAM	GASOLINE	7/26/1993	2	2A	E,Q	
		NELSON FELDER	102560	W HWY 290, BRENHAM W HWY 290, BRENHAM	GASOLINE	5/7/1992	2	2A	E,Q	Y		
	RAY FINKE	103038	318 S AUSTIN ST, BRENHAM	GASOLINE	10/29/1991	1B	1A	E,Q				
WEBB	RMD/CA		BARKER AEROMOTIVE INC	52117	LAREDO INTL AIRPT HANGER 1309 LAREDO	HYDROCARBONS	2/12/1992	2C	4	V1		
			LAREDO AIR FORCE BASE	T1612	LAREDO 78041	ALUMINUM, BERYLIUM, MANGANESE, LEAD, AND VANADIUM	1/1/1988	1A	3	E,Q		
	RMD/PST		AB TEX BEVERAGE CORP	094018	2001 CORPUS CHRISTI ST, LAREDO	GASOLINE	11/2/1989	2	2A	E,Q		
			AMERICANOS USA AMERICAN BUS	115221	819 SAN BERNARDO AVE, LAREDO		8/6/2001	2	2A	E,Q		
			ARGUINDEGUI OIL CO	102531	3419 SAN DARIO, LAREDO	GASOLINE	4/6/1992	2	2A	E,Q		
			ARGUINDEGUI OIL CO	113517	1619 GUADALUPE ST, LAREDO	GASOLINE, DIESEL, WASTE OIL	2/4/1999	2	2A	E,Q		
			B P NEWMAN OIL CO	112965	5301 MCPHERSON RD, LAREDO	GASOLINE	2/10/1998	2	2A	E,Q		
			B P NEWMAN OIL CO	113459	4907 SAN BERNARDO AVE, LAREDO	GASOLINE, DIESEL	9/23/1998	2	2A	E,Q		
			CHEVRON PRODUCTS CO	092352	3502 SANTA URSULA, LAREDO	GASOLINE	12/1/1988	2	2A	E,Q		
			CITY OF LAREDO	095021	518 FLIGHTLINE, LAREDO	JET FUEL	3/13/1990	2	2A	E,Q		
	CITY OF LAREDO	104866	518 FLIGHTLINE BLDG 132, LAREDO	UNKNOWN	6/25/1992	2	6	E,Q				
	CITY OF LAREDO	106165	518 FLIGHTLINE BLDG 132, LAREDO	WASTE OIL, AV-GAS	2/17/1993	2	6	E,Q				

TABLE 1
GROUNDWATER CONTAMINATION CASE DESCRIPTIONS BY COUNTY
TEXAS NATURAL RESOURCE CONSERVATION COMMISSION

COUNTY	DIVISION	NEW CASES	FILE NAME	FILE NUMBER	LOCATION	CONTAMINATION DESCRIPTION	DATE	ENFORCEMENT STATUS	DATA QUALITY	SECTION 5.2367	
WEBB	RMD/PST										
		*	CITY OF LAREDO	109014	401 SCOTT ST, LAREDO	GASOLINE	7/14/1995	2	2A	E,Q	
			COASTAL MART INC	115292	5900 MCPHERSON AVE, LAREDO	GASOLINE, DIESEL	8/16/2001	2	6	E,Q	
			COASTAL MART INC	115293	101 W DEL MAR BLVD, LAREDO	GASOLINE	8/15/2001	2	6	E,Q	
			COASTAL MART INC	115315	3410 ARKANSAS, LAREDO	GASOLINE	8/17/2001	2	2A	E,Q	
			COASTAL MART INC	115316	101 E HILLSIDE, LAREDO	GASOLINE	8/16/2001	2	2A	E,Q	
			DOWELL SCHLUMBERGER INC	095022	TEJAS LOOP, LAREDO TEJAS LOOP, LAREDO	GASOLINE	3/2/1990	2	4	E,Q	
			EL PASO CORP ERD	100497	3320 SAN BERNARDO, LAREDO	GASOLINE	9/26/1991	2	2A	E,Q	
			EL PASO CORP ERD	115094	2117 SAUNDERS, LAREDO	GASOLINE	12/28/2000	2	6	E,Q	
			EL PASO CORPORATION	109437	2402 E BLAINE ST, LAREDO	GASOLINE	3/27/1995	2	2A	E,Q	
			G L PROPERTIES	108613	1001 BRISTOL RD, LAREDO	GASOLINE	11/1/1994	2	2A	E,Q	
			GATEWAY TRANSFER CO INC	114361	1319 SANTA RITA AVE, LAREDO	GASOLINE, DIESEL	3/30/1999	2	2A	E,Q	
			GLO SUE INC	114407	7201 SAN DARIO, LAREDO	GASOLINE	4/21/1999	2	2A	E,Q	
			GONZALEZ PROPERTIES	095059	4200 SAN BERNARDO AVE, LAREDO	GASOLINE	2/15/1990	2	2A	E,Q	
			GUERRERO TEXACO	107698	1602 MARKET ST, LAREDO	GASOLINE	1/14/1994	2	2A	E,Q	
			HGP CORP FORMER J&E OIL	105277	2419 SAN BERNARDO, LAREDO	GASOLINE, DIESEL	11/5/1992	2	2A	E,Q	
			J & E OIL CO	112593	1301 SANTA MARIA, LAREDO	GASOLINE	9/4/1997	2	2A	E,Q	
			J & E OIL CO	112595	307 PARK, LAREDO	GASOLINE	9/4/1997	2	2A	E,Q	
			J & E OIL CO	112596	4001 SAN BERNARDO, LAREDO	GASOLINE	9/4/1997	2	2A	E,Q	
			J & E OIL INC	112592	401 MATAMOROS, LAREDO	GASOLINE	9/4/1997	2	2A	E,Q	
			J & R AUTO SALES	101903	2801 SAN BERNARDO, LAREDO	GASOLINE	2/11/1992	1B	1A	E,Q	
			JOSEPH PUIG	115010	506 WASHINGTON, LAREDO	DIESEL	7/14/2000	2	2A	E,Q	
			LAREDO COMMUNITY COLLEGE	100376	WASHINGTON ST, LAREDO WASHINGTON ST, LAREDO	GASOLINE	10/17/1991	2	2A	E,Q	
			LAREDO ISD RISK MANAGEMENT	108834	101 W SAUNDERS, LAREDO	GASOLINE	11/17/1994	2	2A	E,Q	
			LEOPOLDO AYALA	094151	5719 SAN DARIO, LAREDO	GASOLINE	12/18/1989	2	6	E,Q	
			LOIS HALL	103175	1015 SAUNDERS, LAREDO	GASOLINE	6/2/1992	2	2A	E,Q	
			PEDRO ESCAMILLA	101462	420 E SAUNDERS, LAREDO	GASOLINE	1/13/1992	1B	6	E,Q	
			PIONEER OIL CO	114812	202 E SAUNDERS, LAREDO	GASOLINE	12/1/1999	2	2A	E,Q	
			RAMERIZ TIRE CENTER	112454	2719 SAN BERNADO, LAREDO	GASOLINE	7/3/1997	2	2A	E,Q	
			RANDOLPH SLAUGHTER COMPANY	114382	301 MARKET ST, LAREDO	GASOLINE	4/21/1999	2	2A	E,Q	
			REYNA ENRIQUE	095233	3402 SAN BERNARDO AVE, LAREDO	GASOLINE	3/21/1990	2	2A	E,Q	
			RON BELSHAW	095316	4800 MCPHERSON, LAREDO	GASOLINE	2/20/1990	5B	6	E,Q	
			SSP PARTNERS	099488	602 N ZAPATA HWY, LAREDO	GASOLINE	6/28/1991	2	4	E,Q	
			SSP PARTNERS	110606	3919 SAN BERNARDO, LAREDO	UNKNOWN	1/29/1996	2	2A	E,Q	
			SSP PARTNERS	110611	2701 SAN BERNARDO, LAREDO	GASOLINE	1/29/1996	2	4	E,Q	
			SSP PARTNERS	114744	2004 SANTA MARIA, LAREDO	GASOLINE	9/7/1999	1B	1A	E,Q	
			TEXAS DEPT OF PUBLIC SAFETY	096314	8400 N IH 35, LAREDO	GASOLINE	7/16/1990	2	4	E,Q	
			TEXAS MEXICAN RAILWAY COMPANY	113276	600 LEXINGTON AVE, LAREDO	GASOLINE	6/18/1998	2	2A	E,Q	
			TOM YATES PETROLEUM CO	105734	901 MATAMOROS, LAREDO	GASOLINE	12/28/1992	2	2A	E,Q	
			TOM YATES PETROLEUM CO INC	099648	2019 GUADALUPE, LAREDO	GASOLINE	12/15/1990	2	2A	E,Q	
			TOM YATES PETROLEUM CO INC	103698	919 CORPUS CHRISTI, LAREDO	GASOLINE	7/17/1992	2	2A	E,Q	
			US BORDER PATROL	106746	207 W DEL MAR BLVD, LAREDO	UNKNOWN	5/31/1993	2	4	E,Q	
		*	WEBB COUNTY RD & BRIDGE DEPT	113839	7210 E SAUNDERS, LAREDO	GASOLINE, DIESEL	1/4/1999	2	2A	E,Q	
			YATES PETROLEUM CO	108815	2819 SPRINGFIELD, LAREDO	GASOLINE	12/14/1994	2	2A	E,Q	
WHARTON	RMD/PST										
			DIAMOND MINI MART INC	113972	HWY 59, WHARTON HWY 59, WHARTON	DIESEL	1/6/1999	2	2A	E,Q	Y
			DIAMOND MINI MARTS INC	099888	1101 N MECHANIC ST, EL CAMPO	GASOLINE	12/10/1990	2	2A	E,Q	
			DIAMOND SHAMROCK	105013	2202 N RICHMOND, WHARTON	GASOLINE, DIESEL	10/14/1992	2	2A	E,Q	
			EVANS SYSTEMS INC	113634	10912 FM 1301, BOLING	GASOLINE	11/23/1998	2	2A	E,Q	
			EVANS SYSTEMS INC	113697	HWY 71, EL CAMPO HWY 71, EL CAMPO	GASOLINE	12/2/1998	2	6	E,Q	
			HILLTOP TEXAS COUNTRY STORE	110951	13601 HWY 59, KENDLETON	UNKNOWN	5/8/1996	2	2A	E,Q	
			LEEDO CABINERY	106407	100 FOUNDATION LOOP, EAST BERNARD	GASOLINE	3/28/1993	2	4	E,Q	
			LOUISE ISD	113382	408 2ND ST, LOUISE	GASOLINE	8/6/1998	2	2A	E,Q	
			MID COAST DISTRIBUTING	108146	701 W JACKSON, EL CAMPO	GASOLINE, DIESEL	4/29/1994	2	2A	E,Q	
			TENNESSEE GAS PIPELINE	105826	FM 1164, EAST BERNARD FM 1164, EAST BERNARD	GASOLINE	2/11/1993	2	2A	E,Q	Y

TABLE 1
GROUNDWATER CONTAMINATION CASE DESCRIPTIONS BY COUNTY
TEXAS NATURAL RESOURCE CONSERVATION COMMISSION

COUNTY	DIVISION	NEW CASES	FILE NAME	FILE NUMBER	LOCATION	CONTAMINATION DESCRIPTION	DATE	ENFORCEMENT STATUS	DATA QUALITY	SECTION 5.236?
WICHITA	RMD/PST									
			FUEL STOP INC	111507	3124 5TH ST, WICHITA FALLS	GASOLINE	8/16/1996	2	2A	E,Q
		*	GBN INC AND JOHN HIRSCHI	109668	3112 KEMP ST, WICHITA FALLS	GASOLINE	7/20/1995	2	2A	E,Q
			GROZIER & MANN	111463	1624 MIDWESTERN PKWY, WICHITA FALLS	GASOLINE, DIESEL	8/6/1996	2	2A	E,Q
			GROZIER & MANN CO	111317	EXPRESSWAY & SYCAMOR, BURKBURNETT EXPRESSWAY, BURKBURNETT	GASOLINE	6/11/1996	2	2A	E,Q
			GROZIER & MANN OIL CO	110981	2400 IOWA PARK RD, WICHITA FALLS	GASOLINE	4/25/1996	2	2A	E,Q
			GROZIER & MANN OIL CO	111211	1817 HINES, WICHITA FALLS	UNKNOWN	4/4/1996	2	2A	E,Q
			GROZIER & MANN OIL CO	111784	316 E HIGHWAY, IOWA PARK	GASOLINE, WASTE OIL	10/17/1996	2	2A	E,Q
			GROZIER & MANN OIL CO	111831	1702 HAYES ST, WICHITA FALLS	GASOLINE	8/23/1996	2	2A	E,Q
			GROZIER & MANN OIL COMPANY	111465	2320 JACKSBORO HWY, WICHITA FALLS	GASOLINE	8/6/1996	2	2A	E,Q
			GROZLER & MANN OIL CO	110983	1112 HOLLIDAY, WICHITA FALLS	GASOLINE	4/25/1996	2	2A	E,Q
			HAIGOOD & CAMPBELL	093734	305 N SCOTT, WICHITA FALLS	GASOLINE	9/14/1989	2	2A	E,Q
			HANNA WICHITA TOOL SUPPLY	114237	104 OAK ST, WICHITA FALLS	GASOLINE	1/7/1999	2	2A	E,Q
			HARRELL STEELE	113603	HWY 79, DEAN HWY 79, DEAN	GASOLINE	11/5/1998	2	2A	E,Q
			JACK BOGAN	113953	1624 10TH ST, WICHITA FALLS		1/5/1999	2	2A	E,Q
			JAMES SMITH	112529	2228 BROOK, WICHITA FALLS	GASOLINE	3/25/1997	2	2A	E,Q
			JOE NIELD	113081	4037 CALLFIELD RD, WICHITA FALLS	GASOLINE	4/1/1998	2	2A	E,Q
			JOHN BARNS	113951	2912 5TH ST, WICHITA FALLS		1/5/1999	2	2A	E,Q
			JOHN BERNARD JR	111376	1108 INDIANA, WICHITA FALLS	GASOLINE	7/15/1996	2	2A	E,Q
		*	K C OIL CO	111935	2906 N CENTRAL EXPY, WICHITA FALLS	GASOLINE	11/25/1996	2	2A	E,Q
			K C OIL CO	112337	2214 9TH ST, WICHITA FALLS	GASOLINE	5/19/1997	2	2A	E,Q
			K C OIL CO	113138	1400 HOLLIDAY, WICHITA FALLS	GASOLINE	4/28/1998	2	2A	E,Q
			KENNETH ALEXANDER	110088	324 E 3RD ST, BURKBURNETT	GASOLINE, DIESEL	11/14/1995	2	2A	E,Q
			LINCOLN PROPERTY CO DALLAS	114676	712 TRAVIS ST, WICHITA FALLS		7/14/1999	2	2A	E,Q
			MCBRIDE COMPANY	113252	1510 IOWA PARK RD, WICHITA FALLS	GASOLINE	6/10/1998	2	2A	E,Q
			MR DANNY FOIX	113523	3602 SHEPPARD ACCESS RD, WICHITA FALLS	GASOLINE	10/14/1998	2	2A	E,Q
			MR JOHN JUMA	112826	1408 SCOTT ST, WICHITA FALLS	GASOLINE	12/10/1997	2	2A	E,Q
			PATSY ROBINSON	115027	AVE D, BURKBURNETT AVE D, BURKBURNETT	UNKNOWN	8/24/2000	1B	1A	E,Q
			PIERRE & ELLIE BEJJANI	106981	301 E FRONT ST, ELECTRA	GASOLINE	9/23/1993	1B	1A	E,Q
			PRESTON PRODUCTS INC	112152	3201 LAWRENCE RD, WICHITA FALLS	UNKNOWN	3/3/1997	2	2A	E,Q
			PROPERTY DEVELOPMENT ASSOC	108900	3801 OLD JACKSBORO HWY, WICHITA FALLS	GASOLINE, DIESEL	2/1/1994	2	2A	E,Q
			QUICK FILL OF WICHITA FALLS	091558	MAURINE, WICHITA FALLS MAURINE, WICHITA FALLS	GASOLINE	12/9/1987	1B	1A	E,Q
		*	RAEI GEORGI KAYSSAR	094008	1408 SCOTT ST, WICHITA FALLS	GASOLINE	10/13/1989	1B	1A	E,Q
			RAINS TONI	115527	103 W 3RD, BURKBURNETT	GASOLINE	7/29/2002	1B	1A	E,Q
			RETAIL BUILINGS INC	111375	HWY 277, BURKBURNETT HWY 277, BURKBURNETT	UNKNOWN	7/17/1996	2	2A	E,Q
			RIYAZ S JUMA	094290	701 EASTSIDE DR, WICHITA FALLS	GASOLINE	11/9/1989	2	4	E,Q
			ROBERT JOHNSON	113530	3400 JACKSBORO, WICHITA FALLS	GASOLINE	10/14/1998	2	2A	E,Q
			RON LANEY OIL CO	111469	220 N BIRCH, MUNDAY	GASOLINE, DIESEL	8/9/1996	2	2A	E,Q
			SCOTT NEWTON	112388	1922 9TH ST, WICHITA FALLS	GASOLINE	6/18/1997	2	2A	E,Q
			SKYLINE DEVELOPERS	112786	4599 SEYMOUR HWY, WICHITA FALLS	GASOLINE	11/10/1997	2	2A	E,Q
			SOUTHWEST CONVENIENCE STORES	108421	2012 GRANT, WICHITA FALLS	GASOLINE	7/19/1994	2	2A	E,Q
			SOUTHWEST CONVENIENCE STORES	110010	1201 CENTRAL EXPY, WICHITA FALLS	GASOLINE, WASTE OIL	12/22/1995	2	2A	E,Q
			SOUTHWEST CONVENIENCE STORES	111358	1204 JOHNSON RD, IOWA PARK	UNKNOWN	7/15/1996	2	2A	E,Q
			STAR ENTERPRISE	097414	2700 SOUTHWEST PKWY, WICHITA FALLS	GASOLINE	11/9/1990	2	4	E,Q
			STATE LEAD PERFORMING COR ACT	095589	CALL FIELD, WICHITA FALLS CALL FIELD, WICHITA FALLS	GASOLINE	4/16/1990	5B	6	E,Q
			TEXAS GASMAN LTD THRIFTWAY	107932	2624 IOWA PARK RD, WICHITA FALLS	GASOLINE	2/18/1994	2	2A	E,Q
		*	TONY ESPINOZA	114323	1601 MONROE ST, WICHITA FALLS	GASOLINE	1/11/1999	2	2A	E,Q
			TXDOT	101614	1601 SOUTHWEST PKWY, WICHITA FALLS	GASOLINE, DIESEL	12/4/1991	2	2A	E,Q
			ULTRAMAR DIAMOND SHAMROCK	096518	513 SHEPPARD RD, BURKBURNETT	GASOLINE	8/13/1990	2	4	E,Q
			WEST LANE	104620	524 INDIANA, WICHITA FALLS	GASOLINE	9/8/1992	2	2A	E,Q
			WICHITA OIL CO	106809	3606 KEMP, WICHITA FALLS	DIESEL	5/25/1993	2	2A	E,Q
			WICHITA OIL CO	111576	1135 CENTRAL FWY, WICHITA FALLS	GASOLINE	7/4/1996	2	2A	E,Q
			Z K MART	113952	2716 CENTRAL FWY, WICHITA FALLS	GASOLINE	1/5/1999	2	2A	E,Q

TABLE 1
GROUNDWATER CONTAMINATION CASE DESCRIPTIONS BY COUNTY
TEXAS NATURAL RESOURCE CONSERVATION COMMISSION

COUNTY	DIVISION	NEW CASES	FILE NAME	FILE NUMBER	LOCATION	CONTAMINATION DESCRIPTION	DATE	ENFORCEMENT STATUS	DATA QUALITY	SECTION 5.236?
WICHITA	RMD/VC		BRACKEEN'S FINA	1243	1801 KEMP BOULEVARD, WICHITA FALLS	PETROLEUM HYDROCARBONS	8/29/2000	0	0	E
			CONOCO - BETTERWAY FOODS	0687	1405 SOUTHWEST PARKWAY, WICHITA FALLS	TPH,BTEX	1/30/1998	0	0	E
			EAGLE MART #13	1242	1205 HOLLIDAY STREET, WICHITA FALLS	PETROLEUM HYDROCARBONS	9/6/2000	0	2A	E
			SOUTHWEST PLAZA SHOPPING CENTER	1382	4701 SOUTHWEST PARKWAY, SUITE 24	CHLORINATED SOLVENTS	8/20/2001	0	1	E
			TEXACO SERVICE STATION - WICHITA FALLS	0686	1501 SOUTHWEST PARKWAY, WICHITA FALLS	TPH,BTEX	1/30/1998	0	0	E
			UNITED ELECTRIC COMPANY - MAGIC AIRE DIVISION	0232	501 GALVESTON STREET, WICHITA FALLS	CHLORINATED SOLVENTS	4/18/1996	0	5	E
			UNITED FOOD STORE (IOWA PARK ROAD LLC)	1122	NEC IOWA PARK ROAD AND KENLEY AVENUE, WICHITA FALLS	VOCS, TPH	2/23/2000	0	2A	E
			WICHITA FALLS PRODUCT TERMINAL	1179	1214 NORTH EASTSIDE DRIVE, WICHITA FALLS	PETROLEUM HYDROCARBONS, METALS	5/25/2000	0	5	E
WILBARGER	RMD/CA		ATLAS MISSILE SITE 7	T1641	VERNON	VOLATILES	1/16/2002	2A	2A	E,Q,V3
	RMD/PST		AMERICAN ELECTRIC POWER	113118	MILL ST, VERNON MILL ST, VERNON	GASOLINE	4/16/1998	2	2A	E,Q
			AYRES OIL CO	112275	824 MAIN, VERNON	GASOLINE	4/24/1997	2	2A	E,Q
			BARTLETT DISTRIBUTING CO	112578	HWY 287, VERNON HWY 287, VERNON	GASOLINE, DIESEL	9/2/1997	2	2A	E,Q
			BARTLETT DISTRIBUTING CO INC	102041	2701 WILBARGER ST, VERNON	GASOLINE	1/30/1992	2	2A	E,Q
			BARTLETT DISTRIBUTING CO INC	113376	HWY 287, VERNON HWY 287, VERNON	GASOLINE	8/5/1998	2	2A	E,Q
			BODLING OIL CO INC	114388	200 E WILBARGER ST, VERNON	GASOLINE	1/18/1999	2	2A	E,Q
			BOYD SETH	102788	N HWY 283, VERNON N HWY 283, VERNON	GASOLINE	3/26/1992	1B	1A	E,Q
			FARMERS COOP GIN & ELEVATOR	105397	HWY 70, VERNON HWY 70, VERNON	GASOLINE	11/2/1992	2	2A	E,Q
			GROZIER & MANN	111466	1801 S FRONTAGE RD, VERNON	GASOLINE	8/6/1996	2	2A	E,Q
			GROZIER & MANN OIL CO	098771	3103 WILBARGER, VERNON	GASOLINE, DIESEL	4/25/1991	2	2A	E,Q
			GROZIERS & MANN	111562	925 MAIN ST, VERNON	GASOLINE	8/23/1996	2	4	E,Q
			JIM CHRISTANELLI FORD INC	096740	2801 WILBARGER, VERNON	GASOLINE	9/12/1990	2	2A	E,Q
			O K CONCRETE	105989	1628 N FRONTAGE RD, VERNON	GASOLINE	1/26/1993	2	6	E,Q
			OSBORNE DIST CO INC	096739	122 WILBARGER ST, VERNON	GASOLINE	9/11/1990	1B	1A	E,Q
			PAT MORE	113802	811 FANNIN, VERNON	GASOLINE	12/9/1998	2	2A	E,Q
			PORTER WALKER OIL CO	106595	1129 MAIN ST, VERNON	GASOLINE	4/28/1993	2	2A	E,Q
			PORTER WALKER OIL CO INC	112733	2003 WILBARGER ST, VERNON	GASOLINE	1/7/1998	2	2A	E,Q
			R L MORE OIL CO	114143	1903 WILBARGER, VERNON	GASOLINE	1/7/1999	2	2A	E,Q
			SAVEWAY OIL CO	113316	1119 HILLCREST DR, VERNON	GASOLINE	7/8/1998	2	2A	E,Q
			TEXAS DEPT MENTAL HEALTH & M R	102538	4730 COLLEGE, VERNON	GASOLINE	3/11/1992	2	2A	E,Q
WILLACY	RMD/PST		ARMANDO RUBALCABA	114200	N FM 1015, LASARA N FM 1015, LASARA	GASOLINE	1/7/1999	2	2A	E,Q
			CARROLL PETROLEUM CO	091887	EXPWY 77, RAYMONDVILLE EXPWY 77, RAYMONDVILLE	UNKNOWN	5/16/1988	2	2A	E,Q
			CARROLL PETROLEUM CO	095840	304 S 7TH ST, RAYMONDVILLE	GASOLINE	6/14/1990	2	2A	E,Q
			COASTAL MART INC	115490	104 N 7TH ST, RAYMONDVILLE	GASOLINE	8/1/2001	1B	1A	E,Q
			HECTOR GALINDO	114036	710 W HIDALGO, RAYMONDVILLE	GASOLINE	1/6/1999	2	2A	E,Q
			J & E OIL CO	112653	858 E HIDALGO, RAYMONDVILLE	GASOLINE	9/12/1997	2	2A	E,Q
			MR JESUS QUIROGA	113514	S BUS HWY 77, LYFORD S BUS HWY 77, LYFORD	GASOLINE	10/14/1998	1B	1A	E,Q
			NOE ZAMORANO	113390	793 S 7TH ST, RAYMONDVILLE	GASOLINE, DIESEL	8/11/1998	5B	2A	E,Q
			SAN PERLITA FOOD STORE	115214	FM 2209, SAN PERLITA FM 2209, SAN PERLITA	UNKNOWN	7/5/2001	1B	1A	E,Q
			SPP PARTNERS	115582	423 E HIDALGO ST, RAYMONDVILLE	UNKNOWN	11/22/2002	1B	1A	E,Q
			TMCS INC	101183	HWY 77, SEBASTIAN HWY 77, SEBASTIAN	GASOLINE	12/12/1991	2	2A	E,Q

TABLE 1
GROUNDWATER CONTAMINATION CASE DESCRIPTIONS BY COUNTY
TEXAS NATURAL RESOURCE CONSERVATION COMMISSION

COUNTY	DIVISION	NEW CASES	FILE NAME	FILE NUMBER	LOCATION	CONTAMINATION DESCRIPTION	DATE	ENFORCEMENT STATUS	DATA QUALITY	SECTION 5.2367
WILLIAMSON	RMD/CA		CAR QUEST AUTO PARTS	72731	909 S AUSTIN AVE GEORGETOWN 78626	PHENOLS,BTEX,TPH,METALS	3/1/1993	2A 2B	E	
	RMD/PST		BANK OF AMERICA LINCOLN PROP	100991	624 AUSTIN AVE. GEORGETOWN	GASOLINE, DIESEL	11/22/1991	2	2A	E,Q
			BONNET RESOURCES CORP	097837	115 E BAGHDAD AVE, ROUND ROCK	GASOLINE	1/28/1991	1B	1A	E,Q
			CITY OF ROUND ROCK	114813	300 S BLAIR ST, ROUND ROCK	GASOLINE	12/1/1999	2	2A	E,Q
			DOYLE W FOSTER	100247	101 N MAIN, WEIR	GASOLINE	11/6/1991	2	2A	E,Q
			ENVIRONMENTAL IMPACT	091815	500 TALBOT, TAYLOR	DIESEL	4/18/1988	5B	2A	E,Q
			GARY LEE SMITH	094527	1121 S AUSTIN AVE, GEORGETOWN	GASOLINE	1/5/1990	2	2A	E,Q
			LINDELL INC	098202	501 N MAIN ST, TAYLOR	GASOLINE	3/8/1991	5B	2A	E,Q
			METRO FUELS	107151	IH 35, GEORGETOWN IH 35, GEORGETOWN	GASOLINE	9/23/1993	2	2A	E,Q
			METRO FUELS INC	091629	1911 S AUSTIN AVE, GEORGETOWN	DIESEL	12/1/1987	2	4	E,Q
			METRO SUPPLIES INC	112309	1202 AUSTIN AVE, GEORGETOWN	UNKNOWN	5/13/1997	2	2A	E,Q
			MOTIVA ENTERPRISES LLC	104338	602 N BELL, CEDAR PARK	GASOLINE	6/24/1992	2	6	E,Q
			MR MICHAEL MAKI	099155	HWY 95 N, TAYLOR HWY 95 N, TAYLOR	GASOLINE, DIESEL	6/5/1991	2	6	E,Q
			MR TOMMY MOORE	095954	HWY 95, GRANGER HWY 95, GRANGER	GASOLINE	5/21/1990	2	2A	E,Q
			OLIVER SECOND FAMILY, LTD.	112383	712 ROUND ROCK AVE, ROUND ROCK	GASOLINE, DIESEL	6/6/1997	2	2A	E,Q
			ROGERS OIL CO	099483	703 N MAIN ST, TAYLOR	WASTE OIL	7/3/1991	5B	2A	E,Q
			RUSSELL MCCREARY	100248	601 N MAIN, TAYLOR	GASOLINE, WASTE OIL	9/17/1991	5B	2A	E,Q
			STRASBURGER ENTERPRISES INC	103115	409 W TAYLOR AVE, ROUND ROCK	WASTE OIL, GASOLINE	5/12/1992	2	4	E,Q
			STRASBURGER ENTERPRSES	115060	619 N MAIN ST, TAYLOR	UNKNOWN	10/9/2000	5B	2A	E,Q
			TEXAS STAR INVESTMENT	115145	9111 N IH 35, JARRELL		3/26/2001	1B	1A	E,Q
			V & S PETROLEUM LTD	110294	301 HOLLY, GEORGETOWN	GASOLINE, DIESEL	10/6/1994	2	2A	E,Q
			WAG A BAG INC	111985	1250 PALM VALLEY BLVD, ROUND ROCK	UNKNOWN	12/11/1996	2	2A	E,Q
			WILLIAMSON CO PCT 2	100042	W HWY 1869, LIBERTY HILL W HWY 1869, LIBERTY HILL	GASOLINE, DIESEL	8/26/1991	2	6	E,Q
			WOLF CHEVRON AGENCY INC	115144	1003 W UNIVERSITY AVE, GEORGETOWN	DIESEL	3/1/2001	2	2A	E,Q
			WOLFS CHEVRON AGENCY	096948	118 HWY 95, TAYLOR	GASOLINE	9/5/1990	2	2A	E,Q
	RMD/VC		BASLER ELECTRIC CIRCUITS, INC.	0412	204 HIGHLAND DRIVE, TAYLOR	METALS	12/9/1996	0	5	E
		*	ONE PRICE CLEANERS #89	1502	13058 RESEARCH BOULEVARD, AUSTIN	CHLORINATED SOLVENTS	8/7/2002	0	2	E
	RMD/VCIO		13084 RESEARCH, LTD.	200	13048 RESEARCH BOULEVARD, AUSTIN	PCE	11/20/2000	0	1B	E
	WSD/PDW		CITY OF THRALL	G2460015B	2-NW WELL	ATRAZINE	12/31/2002	2C	6C	E,Q,V,2
		*	CITY OF THRALL	G2460015C	3-E WELL	ATRAZINE, METOLACHLOR	8/28/2002	2C	6C	E,Q,V,2
WILSON	RMD/PST		BENNY COPE OIL CO	097060	229 CHIHUAHUA, LA VERNIA	GASOLINE, DIST F OIL	10/19/1990	2	2A	E,Q
			PRUSKI SERVICE CENTER INC	114182	815 HWY 181, FLORESVILLE	GASOLINE	1/7/1999	2	2A	E,Q
			WEHMAN INC	107225	919 10TH ST, FLORESVILLE	GASOLINE	7/2/1993	2	2A	E,Q
			WYATTS SUPER C INC	112288	HWY 87, LA VERNIA HWY 87, LA VERNIA	GASOLINE	4/28/1997	2	2A	E,Q
	RMD/VC	*	KOCH PIPELINE, LP - FLORESVILLE	1482	ONE MILE WEST OF SH 181 ON CR 775, FLORESVILLE	VOCS, TPH	7/3/2002	0	3	E
WINKLER	RMD/PST		BROWNLEE WELL SERVICE	095667	300 W AUSTIN, KERMIT	GASOLINE	5/25/1990	2	6	E,Q
			E Z SERVE PETRO MARKETING CO	094507	210 E HWY 302, KERMIT	GASOLINE	12/19/1989	2	2A	E,Q
			KINO OIL CO	113397	E HWY 302, KERMIT E HWY 302, KERMIT	GASOLINE	8/18/1998	2	2A	E,Q
			SOUTHWEST ENERGY DISTRIBUTORS	113202	515 AUSTIN, KERMIT	GASOLINE	5/27/1998	2	2A	E,Q

TABLE 1
GROUNDWATER CONTAMINATION CASE DESCRIPTIONS BY COUNTY
TEXAS NATURAL RESOURCE CONSERVATION COMMISSION

COUNTY	DIVISION	NEW CASES	FILE NAME	FILE NUMBER	LOCATION	CONTAMINATION DESCRIPTION	DATE	ENFORCEMENT STATUS	DATA QUALITY	SECTION 5.236?
WINKLER	RMD/PST		WEST TEXAS GAS INC	098043	1100 S POPLAR, KERMIT	GASOLINE, DIESEL	2/19/1991	2	2A	E,Q
			WINKLER COUNTY	113401	701 N PINE, KERMIT	DIESEL	8/21/1998	2	2A	E,Q
WSD/PDW		*	CITY OF KERMIT	G2480001F	SANTA ROSA 1 @ OAKLAWN &	TETRACHLOROETHENE	12/31/2002	2D	6C	E,Q,V,2
		*	CITY OF KERMIT	G2480001I	SANTA ROSA 4 @ CAMPBELL &	TETRACHLOROETHENE	12/31/2002	2D	6C	E,Q,V,2
		*	CITY OF KERMIT	G2480001J	WALTON 1 @ CAMPBELL & B,	TETRACHLOROETHENE	12/31/2002	2D	6C	E,Q,V,2
WISE	RMD/CA		SHAMROCK LOGISTICS OPERATIONS LP (FMR SHAMROCK PIPELINE CORP	T1571	HIGHWAY 287 DECATUR	UNLEADED GASOLINE	10/19/1998	2	4,5	EQV2
	RMD/PST		A B C TANK CO	113739	303 N SHERMAN, CHICO	GASOLINE, DIESEL	12/2/1998	2	2A	E,Q
			ALVORD ISD	106328	MOSLEY LN, ALVORD MOSLEY LN, ALVORD	WASTE OIL	3/5/1993	2	2A	E,Q
			BURTON OIL CO INC	094898	HWY 114, BRIDGEPORT HWY 114, BRIDGEPORT	GASOLINE	1/26/1990	2	2A	E,Q
			CARUTHERS OIL COMPANY	113476	807 13TH ST, BRIDGEPORT	GASOLINE	9/25/1998	2	2A	E,Q
			CUNNINGHAM LAURA	115273	190 S MAIN, RHOME	GASOLINE, DIESEL	11/7/2001	5B	1A	E,Q
			DRY CREEK DISTRIBUTING INC	102955	101 US HWY 380, BRIDGEPORT	GASOLINE, DIESEL	5/5/1992	2	2A	E,Q
			HUDSON BUTANE CO INC	101260	HWY 101, BRIDGEPORT HWY 101, BRIDGEPORT	DIESEL	10/24/1991	2	2A	E,Q
		*	SANDFORD OIL CO INC	112344	108 S HWY 101, CHICO	GASOLINE	5/29/1997	2D	2A	E,Q
			SAPPINGTON INC	113597	285 HWY 380, RUNAWAY BAY	GASOLINE	11/5/1998	2	2A	E,Q
			SID HODGES	113451	206 CATES, BRIDGEPORT	GASOLINE, DIESEL	9/21/1998	2	2A	E,Q
			TEXAS INDUSTRIES INC	093371	HWY 101, BRIDGEPORT HWY 101, BRIDGEPORT	GASOLINE	6/23/1989	2	4	E,Q
			TOM CARLTON	102990	1207 6TH ST, BRIDGEPORT	GASOLINE, DIESEL	11/26/1991	2	2A	E,Q
			TXDOT	095970	HWY 281, DECATUR HWY 281, DECATUR	GASOLINE, DIESEL, WASTE OIL	6/13/1990	2	2A	E,Q
			USR CO MARTIN EAGLE OIL	112190	600 HALE ST, DECATUR	UNKNOWN	3/18/1997	2	2A	E,Q
*	WISE COUNTY	110314	200 N TRINITY, DECATUR	GASOLINE	1/18/1996	2	2A	E,Q		
	WISE COUNTY PCT 2	106437	HWY 1655, ALVORD HWY 1655, ALVORD	GASOLINE	4/20/1993	2	2A	E,Q		
WOOD	RMD/PST		A S C CORP	112229	400 W BROADWAY, WINNSBORO	GASOLINE	4/2/1997	2	2A	E,Q
			AAA NAVI CORP	115123	400 W BROADWAY, WINNSBORO		1/26/2001	2	6	E,Q
			BROOKS WELL SERVICE	114252	509 S MAIN, WINNSBORO		1/8/1999	2	2A	E,Q
			CHRISTINE MILLS	105660	302 E COKE, WINNSBORO	GASOLINE	12/14/1992	2	2A	E,Q
			E Z MART STORES INC	103909	115 W PACIFIC, MINEOLA	GASOLINE	7/17/1992	2	6	E,Q
			ECHO FOOD & GAS INC	112812	1003 E GOODE ST, QUITMAN	GASOLINE	6/18/1998	2	2A	E,Q
			ECHO FOOD & GAS INC	112813	HWY 69, GOLDEN HWY 69, GOLDEN	GASOLINE	6/18/1998	2	2A	E,Q
			GREEN OIL CO	114117	204 W FRONT, MINEOLA	GASOLINE, DIESEL	1/6/1999	2	2A	E,Q
			GREEN OIL CO INC	114314	204 W FRONT ST, MINEOLA		1/11/1999	1B	1A	E,Q
			J M WHITTAKER	095591	FM 312, WINNSBORO FM 312, WINNSBORO	GASOLINE	4/30/1990	5B	2A	E,Q
			JIMMIE DOZIER	104688	501 S MAIN ST, QUITMAN	GASOLINE	9/18/1992	2	2A	E,Q
			JOE MOSELEY JR	105430	S MAIN, QUITMAN S MAIN, QUITMAN	GASOLINE	11/5/1992	2	6	E,Q
			PHILLIP WATTS	099205	501 W BROAD, MINEOLA	GASOLINE	6/6/1991	2	2A	E,Q
			TONYS AUTO & TRUCK REPAIR	096592	675 W BROAD ST, MINEOLA	GASOLINE	8/23/1990	2	2A	E,Q
			TXDOT	096232	E HWY 154, QUITMAN E HWY 154, QUITMAN	GASOLINE	7/13/1990	2	2A	E,Q
		*	TXDOT	100890	205 NE LOOP 564, MINEOLA	GASOLINE	11/12/1991	2	6	E,Q
			TXDOT	114886	202 S MAIN ST, QUITMAN	UNKNOWN	12/9/1999	1B	1A	E,Q
			W J RED HARGETT	094585	RT 1, HAWKINS RT 1, HAWKINS	GASOLINE	1/6/1990	5B	4	E,Q
			WELLTECH INC	108108	607 W BROADWAY, WINNSBORO	DIESEL	4/26/1994	2	2A	E,Q
			WILLIAMS OIL CO INC	095866	415 N WINNSBORO ST, QUITMAN	GASOLINE	6/11/1990	2	2A	E,Q

TABLE 1
GROUNDWATER CONTAMINATION CASE DESCRIPTIONS BY COUNTY
TEXAS NATURAL RESOURCE CONSERVATION COMMISSION

COUNTY	DIVISION	NEW CASES	FILE NAME	FILE NUMBER	LOCATION	CONTAMINATION DESCRIPTION	DATE	ENFORCEMENT STATUS	DATA QUALITY	SECTION 5.236?
YOAKUM	RMD/PST		ALLSUPS PETROLEUM INC	097563	HWY 214, DENVER CITY HWY 214, DENVER CITY	GASOLINE	10/15/1990	2 4	E,Q	
			EDDINS WALCHER CO	113062	W LOVINGTON HWY, DENVER CITY W LOVINGTON HWY, DENVER CITY	GASOLINE	3/25/1998	2 2A	E,Q	
			ENVIRONMENTAL IMPACT	111633	115 S ADAMS, DENVER	GASOLINE	9/25/1996	2 2A	E,Q	
			G & G TONG RENTAL INC	115574	N HWY 214, DENVER CITY	UNKNOWN	11/18/2002	2 2A	E,Q	Y
			RIO GRANDE DISTRIBUTORS INC	109483	101 W BROADWAY, DENVER CITY	GASOLINE	4/21/1995	2 4	E,Q	
			WEST TEXAS GAS INC	103399	102 ROSWELL RD, PLAINS	GASOLINE, WASTE OIL	5/11/1992	2 4	E,Q	Y
	RMD/VC		LONE STAR MACHINE, INC.	1165	HIGHWAY 214, DENVER CITY	DCE	4/28/2000	0 0	E	
	RMD/VCBSA		DELUXE CLEANERS BUILDING	G041	416 NORTH MAIN, DENVER CITY	CHLORINATED SOLVENTS	9/6/2000	0 0	E	
YOUNG	RMD/PST		A B CORNELIUS	106434	1112 S ELM ST, GRAHAM	GASOLINE	4/5/1993	2 6	E,Q	
			ASA SMITH OIL CO	095564	934 ELM ST, GRAHAM	GASOLINE	5/16/1990	2 6	E,Q	
			BUTCH WILLIS	113478	1323 LOVING HWY, GRAHAM	GASOLINE	9/25/1998	2 2A	E,Q	
			CIRCLE K STORES INC	110896	1101 4TH ST, GRAHAM	GASOLINE	4/11/1996	2 4	E,Q	
			CITY OF OLNEY	113805	835 HWY 79, OLNEY	GASOLINE	12/9/1998	1B 1A	E,Q	
			FFP OPERATING PARTNERS	091883	1106 BUNGER RD, GRAHAM	GASOLINE	5/17/1988	2 6	E,Q	
			FFP OPERATING PARTNERS	108967	1202 W MAIN, OLNEY	GASOLINE	10/21/1994	2 6	E,Q	
			FFP OPERATING PARTNERS	109130	1041 E 4TH, GRAHAM	GASOLINE	2/9/1995	2 2A	E,Q	
			FRED GARRISON OIL CO	113007	411 W MAIN, OLNEY	GASOLINE	3/6/1998	2 6	E,Q	
			FRED GARRISON OIL CO INC	112238	214 PLUME ST, GRAHAM	GASOLINE	4/4/1997	2 4	E,Q	
			FRED GARRISON OIL COMPANY INC	112401	220 ELM ST, GRAHAM	GASOLINE	6/11/1997	2 2A	E,Q	
			GARRISON INC	112400	402 E MAIN, OLNEY	GASOLINE	6/17/1997	2 2A	E,Q	
			GARRISON INC	112410	204 ELM ST, GRAHAM	GASOLINE, WASTE OIL	10/3/1997	2 2A	E,Q	
			K & S PETROLEUM CO	111823	912 ELM ST, GRAHAM	GASOLINE	11/23/1996	2 6	E,Q	
			PIERCE PETROLEUM PRODUCTS INC	094997	301 W MAIN, OLNEY	GASOLINE	3/5/1990	2 4	E,Q	
			PIERCE PETROLEUM PRODUCTS INC	112577	2819 S HWY 16, GRAHAM	GASOLINE	8/26/1997	2 2A	E,Q	
			PIERCE PETROLEUM PRODUCTS INC	112584	931 4TH ST, GRAHAM	GASOLINE	8/26/1997	2 2A	E,Q	
			PRENTICE WIDLAKE	112116	435 N ELM, GRAHAM	GASOLINE	2/11/1997	2 6	E,Q	
			RESIDUAL FUEL CO	113665	184 ELM ST, GRAHAM	GASOLINE	11/23/1998	2 2A	E,Q	
			RODNEY HILL	114324	400 4TH ST, GRAHAM	WASTE OIL	1/11/1999	2 6	E,Q	
			THRIFTWAY MARKETING CO	111824	926 ELM ST, GRAHAM	UNKNOWN	10/31/1996	2 2A	E,Q	
			WESTERN MARKETING	111629	323 ELM ST, GRAHAM	GASOLINE	5/22/1997	2 2A	E,Q	
	RMD/VC		HEXCEL FACILITY - GRAHAM, TEXAS	0295	338 PENNSYLVANIA AVENUE, GRAHAM	METALS, TPH	7/16/1996	0 0	E	
ZAVALA	RMD/PST		COGGINS OIL CO	113935	1901 N HWY 83, CRYSTAL CITY	GASOLINE, DIESEL	1/4/1999	2 2A	E,Q	
			FRED BURNS DIST CO	094969	1001 N 1ST ST, CRYSTAL CITY	GASOLINE	2/14/1990	2 2A	E,Q	
			J & E OIL	112569	1900 N HWY 83, CRYSTAL CITY	GASOLINE	8/20/1997	2 2A	E,Q	

TABLE 1
GROUNDWATER CONTAMINATION CASE DESCRIPTIONS BY COUNTY
TEXAS NATURAL RESOURCE CONSERVATION COMMISSION

COUNTY	DIVISION	NEW CASES	FILE NAME	FILE NUMBER	LOCATION	CONTAMINATION DESCRIPTION	DATE	ENFORCEMENT STATUS	DATA QUALITY	SECTION 5.236?
SUMMARY										
TOTAL NUMBER OF GROUNDWATER CONTAMINATION CASES							% OF TNRCC TOTAL		% OF REPORT TOTAL	
ENF - ENFORCEMENT DIVISION -----							4	<0.1	<0.1	
FOD - FIELD OPERATIONS DIVISION-----							6	<0.1	<0.1	
RMD/PST - REMEDIATION DIVISION/PETROLEUM STORAGE TANK SECTION-----							538	7.9	7.6	
RMD/CA - REMEDIATION DIVISION/CORRECTIVE ACTION SECTION-----							5185	75.8	73.3	
RMD/SC - REMEDIATION DIVISION/SUPERFUND CLEANUP SECTION-----							58	0.8	0.8	
RMD/SC & CA - REMEDIATION DIVISION/SUPERFUND CLEANUP SECTION AND CORRECTIVE ACTION SECTION-----							1	<0.1	<0.1	
RMD/SSDAT - REMEDIATION DIVISION/SUPERFUND SITE DISCOVERY AND ASSESSMENT TEAM -----							19	0.3	0.3	
RMD/VC - REMEDIATION DIVISION/VOLUNTARY CLEANUP-----							640	9.3	9.0	
RMD/VCBSA - REMEDIATION DIVISION/VOLUNTARY CLEANUP/BROWNFIELDS SITE ASSESSMENT-----							10	0.1	0.1	
RMD/VCIO - REMEDIATION DIVISION/VOLUNTARY CLEANUP/INNOCENT OWNER-----							267	3.9	3.8	
TAD/WQPAS - TECHNICAL ANALYSIS DIVISION/WATER QUALITY PLANNING AND ASSESSMENT SECTION -----							50	0.7	0.7	
WQD/WQAS - WATER QUALITY DIVISION/WATER QUALITY ASSESSMENT SECTION -----							6	<0.1	<0.1	
WPD/MSW - WASTE PERMITS DIVISION/MUNICIPAL SOLID WASTE SECTION-----							19	0.3	0.3	
WSD/PDW - WATER SUPPLY DIVISION/PUBLIC DRINKING WATER SECTION -----							35	0.5	0.5	
TOTAL NUMBER OF GROUNDWATER CASES REGULATED BY THE TCEQ -----							6838	100.0%	96.7 %	
TOTAL NUMBER OF NEW CASES REGULATED BY THE TEQ -----							556	8.13	7.9 %	
TOTAL NUMBER OF COUNTIES WITH GROUNDWATER CONTAMINATION CASES REGULATED BY THE TCEQ -----							233			

Figure 10. TCEQ Enforcement Status Summary

ENFORCEMENT STATUS A Federal B State A AG Office B Federal A Permit B Order C Exec Action D Fed Referral A Info Request B Plan Approval C Notice of Contamination D Referred CONFIRMED- A Inspection B Data Review C Complaint D Referral A Voluntary Compliance and Notification B Voluntary Entrance into Cleanup Program	STATE/FED FUNDS	5		RMD/CA-1 RMD/PST-75 RMD/SC-2 RMD/SSDAT-2	RMD/CA-3 RMD/PST-173 RMD/SC- 11	RMD/CA-2 RMD/SC- 7	RMD/CA-1 RMD/PST-33 RMD/SC- 12 RMD/SC & CA -1	RMD/SC- 22	RMD/PST-31 RMD/SC-4
	COURT/FED ACTION	4	RMD/CA-1	RMD/CA-1 RMD/SC-1	RMD/CA-9 RMD/SC-1	RMD/CA-2 RMD/SC-1	RMD/CA-1 RMD/SC-1	RMD/CA-3 RMD/SC-2	RMD/CA-1 RMD/SC-1
	EXECUTIVE ACTION	3		ENF-1 RMD/CA-4 RMD/SC- 2 RMD/SSDAT-1	ENF-1 RMD/CA-75 RMD/SC- 5	RMD/CA-57 RMD/SC- 2	ENF-2 RMD/CA-77 RMD/SC- 11 RMD/SC & CA -1 WPD/MSW-1 WQD/WQAS-3	RMD/CA-92 RMD/SC- 21 WPD/MSW-1 WQD/WQAS-5	RMD/CA-7 RMD/SC-2 WSD/PDW-2
	STAFF ACTION	2	RMD/CA-4 RMD/VC-1 WSD/PDW-1	RMD/CA-5 RMD/PST-5 RMD/SC-2 TAD/WQPAS-20	FOD-3 RMD/CA-56 RMD/PST-3079 RMD/SC-10 TAD/WQPAS-9 WPD/MSW-4	RMD/CA-30 RMD/SC-7 WPD/MSW-5	RMD/CA-38 RMD/PST-572 RMD/SC- 12 RMD/SC & CA -1 WPD/MSW-8 WQD/WQAS-1	RMD/CA-29 RMD/SC- 22 WPD/MSW -8 WSD/PDW-1	FOD-1 RMD/CA-8 RMD/PST-582 RMD/SC-4 WSD/PDW-23
	STAFF DISCOVERY	1	RMD/CA-4	RMD/CA-9 RMD/PST-623 RMD/SC-2 RMD/SSDAT-3 TAD/WQPAS-17	RMD/CA-26 RMD/SC-11 TAD/WQPAS-4 WQD/WQAS-1	RMD/CA-9 RMD/SC-7	RMD/CA-8 RMD/SC-12 RMD/SC & CA -1	RMD/CA-7 RMD/SC-22	RMD/CA-2 RMD/SC-3 RMD/PST-12
	VOLUNTARY ACTION	0	FOD - 1 RMD/CA-2 RMD/VC-82 RMD/VCBSA-2 RMD/VCIO-4	RMD/CA-3 RMD/VCIO-263 RMD/VC-26 RMD/VCBSA-2	RMD/CA-45 RMD/VC-262 RMD/VCBSA-6	RMD/CA-14 RMD/VC-42	RMD/CA-12 RMD/VC-119	RMD/CA-7 RMD/VC-67	RMD/CA - 5 RMD/VC-42
			0	1	2	3	4	5	6

ACTIVITY STATUS

No Activity Contamination Confirmed Investigation Corrective Action Planning Implement Action Monitor Action Action Completed

A Action B No Action	A Action B No Action
-------------------------	-------------------------

A Remediation B Source Removal C No Further Action Needed D Institutional Controls E Engineering Controls

Table 2

Railroad Commission of Texas Groundwater Contamination Case Description Table

TABLE 2
GROUNDWATER CONTAMINATION CASE DESCRIPTIONS BY COUNTY
RAILROAD COMMISSION OF TEXAS

EXPLANATION OF FIELDS

COUNTY:	THE COUNTY NAME IS THE FIRST ENTRY IN THE LEFT PORTION OF THE TABLE. IT IS LISTED ONLY ONCE FOR EACH GROUP OF CASES IN THAT COUNTY.
DIVISION:	THESE ARE THE SPECIFIC REGULATORY PROGRAMS WITHIN THE RAILROAD COMMISSION. DIVISIONS ARE LISTED ONLY ONCE FOR THEIR RESPECTIVE CASES IN EACH COUNTY. SEE ACRONYM LIST (PAGE VI) FOR AGENCY AND DIVISION ABBREVIATIONS.
NEW CASES:	AN ASTERISK IS PLACED IN EACH RECORD THAT IS REPORTED AS NEW FOR THIS YEAR.
FILE NAME:	FILE NAMES REFLECT RESPONSIBLE PARTIES OR GEOGRAPHIC LOCATION
FILE NUMBER:	FILE NUMBERS ARE ASSIGNED ACCORDING TO RCT DISTRICT COMPLAINT NUMBERING SYSTEMS. SOME DISTRICTS INCLUDE THE YEAR IN THE COMPLAINT NUMBER. SOME CASES HAVE NO NUMBERS BECAUSE THE CASE WAS INITIATED BY INSPECTION OR SOME OTHER MANNER. A FEW CASES ARE CODED ACCORDING TO RCT HEARING DOCKET NUMBER.
LOCATION:	LOCATION DESCRIPTORS VARY DEPENDING ON THE SCOPE OF THE INVESTIGATION AND WHETHER OR NOT THE COMPLAINANT'S PROPERTY IS ON AN OIL AND GAS LEASE. THE INVESTIGATIONS THAT ARE NARROWER IN GEOGRAPHIC SCOPE ARE GENERALLY DESCRIBED SPECIFICALLY BY LEASE AND FIELD.
CONTAMINATION	NaCl-SODIUM CHLORIDE, TDS-TOTAL DISSOLVED SOLIDS, Cl-CHLORIDE, NG-NATURAL GAS, HCl-HYDROCHLORIC ACID. MOST CASES CITE SODIUM CHLORIDE AS CONTAMINATION. SOME CASES INVOLVE REFINED HYDROCARBONS, OTHERS CITE CHLORIDE BECAUSE CATIONS OTHER THAN SODIUM MAY BE PRESENT IN HIGH CONCENTRATION.
ENFORCEMENT STATUS:	ACTIONS AND NOTICES OF VIOLATION ARE TAKEN AT STAFF LEVEL AND MAY BE CONCURRENT. THE CLOSURE OR SHUT-IN OF FACILITIES AND PLUGGING OF WELLS MAY ALSO BE DIRECTED AT STAFF LEVEL. STAFF DIRECTIVES ARE IDENTIFIED AS ENFORCEMENT STATUS 2. ACTIONS MAY BE STEPPED UP TO A FORMAL ENFORCEMENT LEVEL WHICH CAN BE CATEGORIZED AS EXECUTIVE ACTION AND INCLUDE ADMINISTRATIVE PENALTIES AND ORDERS. IN SOME CASES, GROUNDWATER CONTAMINATION MAY BE DOCUMENTED BUT A SPECIFIC SOURCE OR AN ACTUAL RESPONSIBLE PARTY CANNOT BE IDENTIFIED. ENFORCEMENT STATUS WOULD BE CATEGORIZED AS STAFF DISCOVERY. ACTIONS OF RESPONSIBLE PARTIES WHO DISCOVER AND REPORT GROUNDWATER CONTAMINATION ARE CATEGORIZED AS VOLUNTARY ACTIONS EVEN THOUGH INVESTIGATIVE OR REMEDIAL PLANS ARE REVIEWED AND APPROVED BY THE OIL AND GAS DIVISION. SEE PAGES 25 - 28 FOR A DESCRIPTION OF THESE CODES.
DATA QUALITY:	E - EPA APPROVED ANALYTICAL PROCEDURES, Q - QUALITY CONTROL PROGRAM ESTABLISHED FOR SAMPLING PROCEDURES, V - VERIFICATION OF CONTAMINATION THROUGH PROCEDURES LISTED BELOW: <ol style="list-style-type: none"> 1. SPLITTING SAMPLES WITH REGULATED ENTITY OR OTHER AGENCY FOR COMPARISON OF ANALYSIS RESULTS 2. RESAMPLING FOR VERIFYING ANALYSIS RESULTS 3. SUPERVISORY OR COMMITTEE REVIEW OF SAMPLING PROCEDURES AND ANALYSIS RESULTS

TABLE 2
GROUNDWATER CONTAMINATION CASE DESCRIPTIONS BY COUNTY
RAILROAD COMMISSION OF TEXAS

COUNTY	DIVISION	NEW CASES	FILE NAME	FILE NUMBER	LOCATION	CONTAMINATION DESCRIPTION	ENFORCEMENT STATUS		DATA QUALITY	
ANDREWS	OIL & GAS	*	EOTT ENERGY PIPELINE LP MIDLAND FARMS GAS PLANT-AMOCO PURE RESOURCES-DOLLARHIDE QUAD REMEDATION		ANDREWS AREA MIDLAND FARMS 45 MILES WNW OF ANDREWS	ANDREWS TNM-98-13 DOLLARHIDE (DEVONIAN)	TPH IN GW. MOITORING TPH IN GW. MOITORING CHLORIDES, CONDENS	0 0 0	5 5 5	E.Q.V.2 E.Q.V.2 E.Q.V.2
AUSTIN	OIL & GAS		ANONYMOUS COMPLAINT	3-2608	WOODLEY LEASE	RACCOON BEND FIELD	NaCl	2	5	E.Q.V.2
BEE	OIL & GAS		CHESNUTT COMPLAINT EXXON PIPELINE CO. NORMANNA GAS PLANT	02-93-2173	4 MILES SW OF TULETA ANDERSON RANCH 0.5 MILES EAST OF NORMANNA	TULETA GAS PLANT-ENRON TYNUN AREA NORMANNA GAS FIELD	HYDROCARB. COND. NG BTX IN GROUNDWATER HYDROCARB. CONDENSATE	2 0 0	4 5 5	E.Q.V.3 E.Q.V.2 E.Q.V.3
BORDEN	OIL & GAS		CRMWD V. UNKNOWN OPERATOR (APACHE ?)	8A-3959	LAKE JB THOMAS AREA	SE BORDEN COUNTY AREA	HC IN GROUNDWATER	1C	4	E.Q.V.2
BRAZORIA	OIL & GAS		HOUSTON PIPELINE/ENRON TRANS. SERV. MANVEL SALTWATER DISPOSAL OLD OCEAN GAS PLANT ROHAN COMPLAINT SCOPEL COMPLAINT	3-5755 3-5857	2.8 MILES EAST OF LIVERPOOL 3 MILES NORTH OF MANVEL 2 MILES SOUTH OF OLD OCEAN 2 1/2 MILES SE OF PEARLAND WT BELCHER "B" - 1 MILE NORTH OF MANVEL	FINGERS FARM DEHY. UNIT OLD OCEAN FIELD HASTINGS, EAST FIELD MANVEL FIELD	BTEX BARIUM, SW, TPH, TDS HYDROCARBON NATURAL GAS SODIUM CHLORIDES	0 1C 1D 2 2	5 3 4 6C 1	E.Q.V.2 E.Q.V.2 E.Q.V.2 E.Q.V.2 E.Q.V.2
BROOKS	OIL & GAS		KOCH PIPELINE CO., LP KOCH PIPELINE CO., LP		FALFURRIAS/BROOKS CO. AKA FALF MARIPOSA RANCH ROAD		CRUDE CRUDE	0 0	2A 2A	E.Q.V.2 E.Q.V.2
BROWN	OIL & GAS	*	UNIDENTIFIED	7B-6376	12 MILES NORTH OF BROWNWOOD	RATTO PROPERTY	CI IN WATER WELL	5	1	E.Q.V.2
CAMERON	OIL & GAS		EAST THREE ISLAND		EAST THREE ISLAND UNIT LEASE	THREE ISLAND, EAST FIELD	CONDENSATE	3	4	E.Q.V.2
CARSON	OIL & GAS		WALT POLING VS UNKNOWN (FRANK SHEEHAN)	10-1378,10	3 MILES SW OF FRITCH	PANHANDLE, WEST FIELD	DRIP GAS OR COND.	1C	5	E.Q.V.2
CASS	OIL & GAS		LODI GAS PROCESSING PLANT		12 MILES S OF ATLANTA, TX	RODESSA	NATURAL GAS	2	3	E.Q.V.2
COCHRAN	OIL & GAS		DUB ETHEREDGE COMPLAINT JAY ADAMS COMPLAINT (EXXONMOBIL) OXY USA - LEHMAN COMPRESSOR STATION	8A-4484	LEHMAN AREA NORTH LEVELLAND UNIT 5 MILES S OF LEHMAN	LEVELLAND FIELD LEVELLAND FIELD LEVELLAND FIELD	WATER WELL SALTY CHLORIDES CONDENSATE	1C 1C 1D	2B 1 4	E.Q.V.2 E.Q.V.2 E.Q.V.2

TABLE 2
GROUNDWATER CONTAMINATION CASE DESCRIPTIONS BY COUNTY
RAILROAD COMMISSION OF TEXAS

COUNTY	DIVISION	NEW CASES	FILE NAME	FILE NUMBER	LOCATION	CONTAMINATION DESCRIPTION	ENFORCEMENT STATUS		DATA QUALITY
COKE	OIL & GAS		MITCHELL GAS SERVICES (DEVON) ORYX ENERGY CORPORATION		2 MILES S. OF SILVER JAMESON FIELD	JAMESON FIELD JAMESON REEF UNIT	CONDENSATE CHLORIDES	1A 4 6C	E.Q.V.2 E.Q.V.2
COMANCHE	OIL & GAS		UNIDENTIFIED	7B-7401	5 MILES NORTHWEST OF DUSTER	BROWN PROPERTY	BENZENE IN GW WELL	1C 1	E.Q.V.2
COOKE	OIL & GAS		CREED COMPLAINT TOM DANGLEMYER COMPLAINT	9-94-4352 9-97-5206	4 MILES NW OF MUENSTER 5 MILES S. OF MUENSTER	COOKE COUNTY REGULAR DANGLE FIELD	NaCl NATURAL GAS	5 2 3 3	E.Q.V.2 E.Q.V.2
CRANE	OIL & GAS		BLOCK 31 GAS PLANT (ARCO OIL & GAS, INC.) BUTLER COMPLAINT EXXON COMPANY FINA OIL & CHEMICAL CO. KINDER MORGAN, INC. PENWELL PUMP STATION-SHELL PL/KOCH	08-09558	8 MILES NW OF CRANE 10 MILES WEST OF CRANE, TX SANDHILLS GAS PLANT CRANE STATION WADELL COMPRESSOR STATION 15 MILES SOUTH OF PENWELL	TUBBS LEA (SAN ANDRES) FIELD SANDHILLS WADELL AREA	PSH IN GW NaCl BTEX CRUDE OIL PSH IN GW CRUDE	0 1C 0 0 0 0 4 2B 2 4 5 4	E.Q.V.2 E.Q.V.2 E.Q.V.2 E.Q.V.2 E.Q.V.2 E.Q.V.2
CROCKETT	OIL & GAS		KOCH MIDSTREAM SERVICES (SID RICHARDSON) UPRC/DUKE ENERGY UPRC/DUKE ENERGY		6 MILES SOUTH OF MCCAMEY 1 MILE SOUTH OF OZONA 28 MILES SW OF OZONA	TIPPETT GAS PLANT OZONA GAS PLANT SOUTHWEST OZONA GAS PLANT	BTEX HYDROCARBONS BTEX HYDROCARBONS	0 0 0 4 4 4	E.Q.V.2 E.Q.V.2 E.Q.V.2
DEWITT	OIL & GAS		PG & E GAS TRANSMISSION		ARMSTRONG GAS PLANT		HYDROCARBONS	0 3	E.Q.V.2
DUVAL	OIL & GAS		KOCH PIPELINE CO., LP KOCH PIPELINE CO., LP		BENAVIDES STATION DUVAL STATION		CRUDE, BTEX, PSH CRUDE	0 0 5 2A	E.Q.V.2 E.Q.V.2
EASTLAND	OIL & GAS		KIRK FIELD OPERATING COMM. UNIDENTIFIED/CARSON RANCH UNIDENTIFIED/PIONEER CITY	7B-7004 7B-4986	3 MILES EAST OF GORMAN 2 MILES NORTHEAST OF RANGER DOMESTIC WELLS IN/AROUND PIONE	MIEARS PROPERTY CARSON RANCH CITY OF PIONEER	SW WITH HYDROCARBONS OIL SEEP/PALO PINTO CR. NaCl	2 2 1C 4 4 2B	E.Q.V.2 E.Q.V.2 E.Q.V.2
ECTOR	OIL & GAS		ARCO OIL AND GAS, INC EAST GOLDSMITH GAS PLANT-KN ENERGY, INC HEADLEE GAS PLANT (ARCO) NORTH COWDEN GAS PLANT-AMOCO REMED SHELL TXL GAS PLANT TEXACO EXPL & PROD.		HEADLEE GAS PLANT 1/2 MILE NORTH OF GOLDSMITH 2 MILES EAST OF ODESSA 1 MILE WEST OF COWDEN GOLDSMITH, TEXAS MCKNIGHT	HEADLEE FIELD GOLDSMITH FIELD HEADLEE FIELD COWDEN NORTH GOLDSMITH FIELD HEADLEE FIELD	CHROMIUM PSH HYDROCARBONS CHROMIUM PSH, BTEX FREE PHASE HC & BTEX PSH IN GROUNDWATER 10	0 0 0 0 0 1C 5 4 5 4 3 5	E.Q.V.2 E.Q.V.2 E.Q.V.2 E.Q.V.2 E.Q.V.2 E.Q.V.2
FOARD	OIL & GAS		GAMBLE COMPLAINT		3 MILES SOUTH OF THALIA	THALIA FIELD	NATURAL GAS	1C 3	E.Q.V.2

TABLE 2
GROUNDWATER CONTAMINATION CASE DESCRIPTIONS BY COUNTY
RAILROAD COMMISSION OF TEXAS

COUNTY	DIVISION	NEW CASES	FILE NAME	FILE NUMBER	LOCATION	CONTAMINATION DESCRIPTION	ENFORCEMENT STATUS		DATA QUALITY
FORT BEND	OIL & GAS	*	FLESSNER		FLESSNER LEASE	NASH DOME	CHLORIDES, BENZENE	5 1	E.Q.V.2
FREESTONE	OIL & GAS		SOUTHWEST OPERATING, INC.		INGRAM TRINITY FIELD UNIT	RODESSA	SALT WATER	2 3	E.Q.V.2
FRIO	OIL & GAS		CRUDE PROCESSING		1 MILE S OF PEARSALL	RIGGS LSE: PEARSALL (AC)FLD	CRUDE OIL	3 2B	E.Q.V.2
GAINES	OIL & GAS		AMERADA HESS (ANON. COMPL.) ARCO PERMIAN EQUILON/TEXAS NEW MEXICO PL		WARDSWELL DRAW 2 MI NW SEMINOLE WOOD STATION TPLI 96-07	SEMINOLE FIELD	NATURAL GAS, N2 OIL IN GROUNDWATER OIL IN GROUNDWATER	1C 4 1A 4 0 2	E.Q.V.2 E.Q.V.2 E.Q.V.2
GONZALEZ	OIL & GAS		KOCH PIPELINE		WICKIE GONZALEZ LEASE		BTEX	0 1	E.Q.V.2
GRAY	OIL & GAS		EQUILON PIPELINE CO. (LEFORS STATION) RUBY GAGE COMPLAINT	10-5240 10-1434	5 MILES EAST OF LEFORS 2 MILES SW OF PAMPA	PANHANDLE FIELD PANHANDLE, GRAY COUNTY FLD	BTEX CHLORIDE	0 3 1C 1	E.Q.V.2 E.Q.V.2
GUADALUPE	OIL & GAS		SAN MARCOS RIVER SEEP		5 MILES WEST OF LULING	SOUTH BANK OF RIVER	CRUDE OIL	2 3	E.Q.V.2
HARRIS	OIL & GAS		BENNET BENOIT BILL BURNETT COMPLAINT CHEVRON BERRY HILL COURT SITE CONNIE GREGORY COMPLAINT FRIENDSWOOD DEVELOPMENT COMPANY GOOSE CREEK HARRINGTON & TODD COMPLAINT THOMPSON, E. P.	3-5643 3-5969 3-5104 3-4478	2.5 MILES SOUTH OF TOMBALL 2 MILES SOUTH OF TOMBALL BERRY HILL COURT, HOUSTON 2.5 MILES SOUTH OF TOMBALL KINGWOOD, TEXAS BAYTOWN CITY LIMITS 10 MILES NE OF HOUSTON HIGGINS LEASE	TOMBALL FIELD TOMBALL FIELD TOMBALL FIELD KINGS RIVER SUBDIVISION # 7 SIMMS-SWEET LEASE DYERSDALE FIELD HUMBLE FIELD	NaCl/BENZENE BENZENE CRUDE OIL CHLORIDE & TDS/BENZENE CRUDE OIL CRUDE OIL NaCl & TDS TPH, CHLORIDE, LNAPL	2 1 2 3 0 3 2 1 1C 5 1A 2 1C 3 5 1	E.Q.V.2 E.Q.V.2 E.Q.V.2 E.Q.V.2 E.Q.V.2 E.Q.V.2 E.Q.V.2 E.Q.V.2
HARRISON	OIL & GAS		CROSS TIMBERS OPERATING CO.		LONGVIEW	WILLOW SPRINGS FACILITY	BTEX	0 5	E.Q.V.2
HIDALGO	OIL & GAS		BRITTANY WILLS PINTEX OPERATING INC.		E. C. SHOEMAKER, ETAL (011962) E. C. SHOEMAKER LEASE	CITY LIMITS OF PHARR, MCALL	BENZENE IN GW BTEX	1C 1 0 2A	E.Q.V.2 E.Q.V.2
HOCKLEY	OIL & GAS		AMOCO REMEDIATION MOBIL MALLET UNIT RATLIFF COMPLAINT SLAUGHTER GAS PLANT (BP AMOCO)	8A-3405	LEVELLAND GAS PLANT 5 MILES W OF SUNDOWN 2 MILES SOUTH OF SUNDOWN 4 MILES W OF SUNDOWN	SLAUGHTER FIELD SLAUGHTER FIELD SLAUGHTER FIELD	BTEX HYDROCARBONS SODIUM CHLORIDES NATURAL GAS	0 4 0 2B 1C 2B 0 5	E.Q.V.2 E.Q.V.2 E.Q.V.2 E.Q.V.2

TABLE 2
GROUNDWATER CONTAMINATION CASE DESCRIPTIONS BY COUNTY
RAILROAD COMMISSION OF TEXAS

COUNTY	DIVISION	NEW CASES	FILE NAME	FILE NUMBER	LOCATION	CONTAMINATION DESCRIPTION	ENFORCEMENT STATUS	DATA QUALITY	
HOWARD									
	OIL & GAS								
		*	ANADARKO COSDEN PIPELINE CO. FINA OIL & CHEMICAL CO.		RANKIN SEEP 1 MILE E OF COAHOMA IATAN REED "C", PL ROW (BEALS CREEK)	SNYDER FIELD CHLORIDE, BENZENE CRUDE OIL TPH	1A 0 0	3 4 5	E.Q.V.2 E.Q.V.2 E.Q.V.2
			HAMBY COMPLAINT HODNETT COMPLAINT (SFCU SITE) SNYDER FIELD (O'DANIEL) SEEP	8-3015 8-3427	6 MI S OF I-20 ON SNYDER FLD R 2 MILES NORTH OF VINCENT 10 MILES SOUTHEAST OF COAHOMA	SNYDER FIELD UNKNOWN FIELD SNYDER FIELD	1C 1C 1A	2B 3 3	E.Q.V.2 E.Q.V.2 E.Q.V.2
		*	UNKNOWN OPERATOR		ANDERSON SEEP	VEALMOOR FIELD	1A	2B	E.Q.V.2
		*	UNKNOWN OPERATOR		O'RYAN SEEP	EAST HOWARD (IATAN) FIELD	1A	2B	E.Q.V.2
		*	UNKNOWN OPERATOR		PHARAOH SEEP AREA	EAST HOWARD (IATAN) FIELD	1A	1	E.Q.V.2
HUTCHINSON									
	OIL & GAS								
		*	EL PASO CORP. PHILLIPS PETROLEUM CO. (PATTON CREEK) RANGER GATHERING CORP. (CANADIAN RIVER SITE)	0PC #1891	SANFORD COMPRESSOR STATION 1 MILE NORTH OF BORGER 1 MILE E OF LAKE MEREDITH REC.	PANHANDLE HUTCHINSON CO. FLD. SNYDER FIELD, WEST FIELD	0 0 2	1 2B 6C	E.Q.V.2 E.Q.V.2 E.Q.V.2
			RANGER GATHERING CORP. (SANFORD YARD)	R-5 NO. 10	1 MILE SOUTH OF SANFORD	PANHANDLE, WEST FIELD	0	4	E.Q.V.2
IRION									
	OIL & GAS								
		*	BP AMOCO PIPELINE COMPANY BP AMOCO PIPELINE COMPANY BP AMOCO PIPELINE COMPANY CONOCO, INC.	7C-05-0749 7C-05-0524 7C-7492	0.5 MILE NORTHEAST OF MERTZON 1 MILE SOUTH OF MERTZON 10 MILES NORTH OF MERTZON 25 MILES SOUTH OF STERLING CITY	ARDEN 16" PIPELINE ARDEN 16" PL (TANKERSLEY) ARDEN 10" CARGILE RANCH 7D COMPRESSOR STATION	0 1C 0 0	4 4 4 4	E.Q.V.2 E.Q.V.2 E.Q.V.2 E.Q.V.2
JACK									
	OIL & GAS								
			COUFAL TEXAS UTILITIES FUEL CO.	09-02-7277	8 MILES NORTH OF JACKSON 4 MILES SOUTH OF BRYSON	AVIS FIELD BRYSON COMP. STA.	1C 0	1 4	E.Q.V.2 E.Q.V.2
JEFFERSON									
	OIL & GAS								
		*	B.C. VENTURES UNOCAL		GUNN LEASE NO. 12006 24 MILES SW OF PORT ARTHUR	AMELIA FIELD BIG HILL FIELD	5 0	1 3	E.Q.V.2 E.Q.V.2
JONES									
	OIL & GAS								
			CHARLENE VINSON COMPLAINT SHELL OIL/KOCH INDUSTRIES	7B-2657 OFCU	6 MILES N.E. OF MERKEL EAST HAMLIN	VINSON PROPERTY PIPELINE STATION	5 0	3 5	E.Q.V.2 E.Q.V.2
KLEBERG									
	OIL & GAS								
			CHEVRON KOCH PIPELINE, (EXXON, COASTAL STATES)		PADRE ISLAND FACILITY SH 141 & SANTA GERTRUDIS CRK	TPH CRUDE OIL	0 0	4 2A	E.Q.V.2 E.Q.V.2
KNOX									
	OIL & GAS								
			KNOX CITY WATER WELL COMPLAINTS		1 MILE SOUTH OF KNOX CITY	NaCl	1C	2B	E.Q.V.2
LAVACA									
	OIL & GAS								
			ENRON (HPL) HOWELL DRILLING INC., GOODRICH OPER. CO.		DOGGS # 1 FILED DEHYDRATOR HALLOTSVILLE FIELD, SW SEEPS	BTEX IN GW CHLORIDE	0 0	3 1	E.Q.V.2 E.Q.V.2

TABLE 2
GROUNDWATER CONTAMINATION CASE DESCRIPTIONS BY COUNTY
RAILROAD COMMISSION OF TEXAS

COUNTY	DIVISION	NEW CASES	FILE NAME	FILE NUMBER	LOCATION	CONTAMINATION DESCRIPTION	ENFORCEMENT STATUS	DATA QUALITY
LEON	OIL & GAS		TEPPCO CRUDE PIPELINE		11 MILES E OF CENTERVILLE, TX	DAVID SHEFFIELD SITE	CRUDE OIL	0 4 E.Q.V.2
LIBERTY	OIL & GAS		ROELING VACUUM UPR PANOLA PIPELINE		6 MILES NE OF LIBERTY 1.5 MILES NORTH OF RYE		NaCl HYDROCARBONS	1A 4 E.Q.V.2 0 3 E.Q.V.2
LIVE OAK	OIL & GAS		NUECES RIVER GAS PLANT-ARCO		1/4 MILE NORTH OF GEORGE WEST		HYDROCARBONS	0 4 E.Q.V.2
LOVING	OIL & GAS		OASIS PIPELINE CO.		TEXACO DAM	ORLA AREA	DPH IN GW	0 6C E.Q.V.2
MARTIN	OIL & GAS		LG & E NATURAL GAS		SALE RANCH GP	SPRABERRY <TREND AREA>	PSH IN SHALLOW GW	0 5 E.Q.V.2
MATAGORDA	OIL & GAS		ANDERSON COMPLAINT	3-5805	1.5 MILES SOUTH OF CLEMVILLE	MARKHAM FIELD	SODIUM CHLORIDE	1C 1 E.Q.V.2
			BILL ZIEGENHALS COMPLAINT	3-4810	3 MILES NW OF MIDFIELD	ARCH FIELD	NaCl, TDS	3 3 E.Q.V.2
			DAVID SPENCER COMPLAINT	3-4088	F. PETTUS SURVEY A-73	SUGAR VALLEY FIELD	NaCl	3 4 E.Q.V.2
			EDWARD COOK COMPLAINT	3-5352	5 MILES NE OF BAY CITY	BAY CITY FIELD	SODIUM CHLORIDE	2 4 E.Q.V.2
			HENRY SEIFERT COMPLAINT	3-4782	7 MILES NW OF MARKHAM	MARKHAM FIELD	NaCl, TDS	1C 1 E.Q.V.2
			VERNON BRIGGS SW DISPOSAL		4.5 MILES EAST OF BAY CITY		NaCl	1A 4 E.Q.V.2
MIDLAND	OIL & GAS		ADA OLIVAS COMPLAINT	8-4515	MIDLAND EAST	SPRABERRY <TREND AREA>	CRUDE OIL IN GW	1C 1 E.Q.V.2
			DUKE ENERGY FIELD SERVICES		ROBERTS RANCH GAS PLANT		BTEX	0 5 E.Q.V.2
			EOTT ENERGY CORP		4 MILES SE OF MIDLAND	MIDLAND CRANE 8" LEAK SITE	BTEX CRUDE/HC IN GW.	0 5 E.Q.V.2
			EOTT ENERGY CORP	8-4211	KNIFFEN ESTATES (TODD ROAD)	NE MIDLAND AREA	CRUDE OIL IN GW	1C 5 E.Q.V.2
			EOTT ENERGY CORP		MUNGLOW-LANGFORD PROPERTY	SPRABERRY <TREND AREA>	CRUDE OIL IN GW	0 5 E.Q.V.2
			EXXONMOBIL REFINING AND SUPPLY CO		PARKS BOOSTER COMPRESSOR STATION	PARKS	PSH ON GROUNDWATER	0 5 E.Q.V.2
			G. R. JACKSON COMPLAINT (CHEVRON PL)	08-1794	12 MILES SOUTH OF MIDLAND		CRUDE OIL	1C 5 E.Q.V.2
			MIDLAND TANK FARM-CHEVRON		3 MILES EAST OF MIDLAND		HC IN GW, MONITORING	0 6C E.Q.V.2
			MIDLAND TANK FARM-EQUIVA PIPELINE		3 MILES EAST OF MIDLAND	MIDLAND AREA	PSH IN GW	2D 2B E.Q.V.2
			MIDLAND TANK FARM-UNOCAL		3 MILES EAST OF MIDLAND		HC IN GW, RA PENDING	0 4 E.Q.V.2
MITCHELL	OIL & GAS		SUN PIPELINE COMPANY		JAMESON GATHERING SPILL SITE	JAMESON FIELD	CRUDE OIL IN GW	0 6A E.Q.V.2
MONTAGUE	OIL & GAS		BOWIE GAS PLANT	09-89-679	3 MILES NE OF BOWIE		HYDROCARBON	1C 3 E.Q.V.2
			KOCH PLANT-PAINE RANCH	09-00-642	2 MILES WEST OF NOCONA	PAINE RANCH PROPERTY	CRUDE OIL	2 3 E.Q.V.2
			MONTAGUE COUNTY GROUNDWATER AND SEEPS		18 MILES NORTH OF NOCONA	MONTAGUE COUNTY REGULAR	NaCl	1C 1 E.Q.V.2
			TEPPCO - BOWIE STATION		1 MILE WEST OF BOWIE	BOWIE STATION	CRUDE OIL IN GW	0 3 E.Q.V.2
MONTGOMERY	OIL & GAS		ADAM COPPOLO COMPLAINT	3-5815	8 MILES SOUTH OF CONROE	CONROE FIELD	SODIUM CHLORIDE	2 3 E.Q.V.2

TABLE 2
GROUNDWATER CONTAMINATION CASE DESCRIPTIONS BY COUNTY
RAILROAD COMMISSION OF TEXAS

COUNTY	DIVISION	NEW CASES	FILE NAME	FILE NUMBER	LOCATION	CONTAMINATION DESCRIPTION	ENFORCEMENT STATUS		DATA QUALITY
MONTGOMERY									
	OIL & GAS	*	DEAN COX DUKE ENERGY FIELD SERVICES	3-6341	8 MILES SOUTH OF CONROE CONROE GAS PLANT SITE	CONROE FIELD NACL, BENZENE BTEX	2 0	1 3	E.Q.V.2 E.Q.V.2
MOORE									
	OIL & GAS		COLORADO INTERSTATE GAS (BIVINS STA.)	10-0041	1/4 MILE NORTH OF MASTERSON	PANHANDLE (RED CAVE)	0	5	E.Q.V.2
NOLAN									
	OIL & GAS		ORYX ENERGY CO.	7B-2609	4 MILES NORTH OF MARYNEAL	WESTLAKE PLANT	2	3	E.Q.V.2
NUECES									
	OIL & GAS	*	CITGO REFINING AND CHEMICALS DUKE ENERGY HEROD OIL & FUEL (ZULA McCOY - DRISCOLL SWD) HISTORIC CRUDE OIL PIPELINE KOCH PIPELINE CO., BETCO SCAFFOLDING KOCH PIPELINE CO., LP KOCH PIPELINE CO., LP PG & E GAS TRANSMISSION PITTENCRIEFF AMERICAN INC. SOUTHERN GAS PIPELINE		WEST PLANT GULF PLAINS GAS PLANT 6 MILES NORTHWEST OF DRISCOLL 453 SARATOGA GOLLAR ROAD 818 NAVIGATION BLVD. AGUA DULCE CORPUS CHRISTI, TX AGUA DULCE, TX WEST REFINERY; VIOLA STATION SHOUP GAS PLANT FORMER WASTE OIL TANK BATTERY & SWD BRADSHAW COMPRESSOR STATION	CRUDE OIL CONDENSATE METALS, TPH, BENZENE BTEX CRUDE OIL CRUDE BTEX BTEX BTEX BTEX BENZENE	1C 0 1C 0 0 0 0 0 0 0 0	2A 2A 3 2A 4 2A 2A 2A 2A 2A 2A	E.Q.V.2 E.Q.V.2 E.Q.V.2 E.Q.V.2 E.Q.V.2 E.Q.V.2 E.Q.V.2 E.Q.V.2 E.Q.V.2 E.Q.V.2 E.Q.V.2
PANOLA									
	OIL & GAS		DUKE ENERGY OXY USA - EAST TEXAS GAS PLANT SNYDER OIL CORPORATION TRIDENT PRODUCTION		35 MILES NNW OF CARTHAGE 10 MILES SOUTHWEST OF CARTHAGE D.C. BRANNON LEASE # 1 7 MILES SE OF MARSHALL	EAST TEXAS GAS PLANT FORMER PANOLA GAS PLANT BETHANY (GLENROSE 4300)	0 0 0 5	4 5 5 5	E.Q.V.2 E.Q.V.2 E.Q.V.2 E.Q.V.2
PARKER									
	OIL & GAS		WESTERN RESERVES CORPORATION	7B-4199	3.5 MILES SOUTH OF MILSAP	DILLON (STRAWN) FIELD	1C	3	E.Q.V.2
PECOS									
	OIL & GAS		BLOCK 16 COMMON POINT (MULTI OPER.) EOTT (PREV. OPER.-TEXAS-NM PIPELINE CO.) NORTHERN NATURAL GAS SANTA ROSA GAS PLANT-KN ENERGY, INC		3 MILES SOUTH OF PYOTE 5 MILES N OF FORT STOCKTON GOMEZ GAS PLANT 12 MILES SOUTH OF GRANDFALLS	GOMEZ FIELD (DIAMOND Y SPRGS) GOMEZ, NNW OF FORT STOCKTON	0 0 0 0	4 5 5 4	E.Q.V.2 E.Q.V.2 E.Q.V.2 E.Q.V.2
POTTER									
	OIL & GAS	*	WILLIAMS ENERGY SERVICE INC.	OPC #1776	PIONEER TANK BATTERY # 2	FREE PHASE HC	0	4	E.Q.V.2
REAGAN									
	OIL & GAS		EXXON PIPELINE CO. ROCKER B GAS PLANT (ANADARKO)	7C-0038	4 MILES WEST OF BIG LAKE 18 MILES NW OF BIG LAKE	BIG LAKE (WEST) SPRABERRY <TREND AREA>	1D 1	4 4	E.Q.V.2 E.Q.V.2
REFUGIO									
	OIL & GAS		ALCOA EXXON COMPANY, U.S.A.		FRONCITAS GAS PLANT EXXON'S TOM O'CONNOR GAS PLANT	TOM O'CONNOR FIELD	0 0	1 4	E.Q.V.2 E.Q.V.2

TABLE 2
GROUNDWATER CONTAMINATION CASE DESCRIPTIONS BY COUNTY
RAILROAD COMMISSION OF TEXAS

COUNTY	DIVISION	NEW CASES	FILE NAME	FILE NUMBER	LOCATION	CONTAMINATION DESCRIPTION	ENFORCEMENT STATUS		DATA QUALITY
SUTTON									
	OIL & GAS	*	DOMINION E & P		9 MILES NORTHWEST OF SONORA	DEBERRY RANCH	0	4	E.Q.V.2
			DUKE ENERGY	7C-0043	5.5 MILES SE OF SONORA	SONORA GAS PLANT #1	0	4	E.Q.V.2
			DUKE ENERGY	7C-0188	5.5 MILES SE OF SONORA	SONORA GAS PLANT #2	0	4	E.Q.V.2
TERRY									
	OIL & GAS		SPUWCD COMPLAINT	8A-3344	8 MILES NW OF WELCH	NYSTEL LEASE	1C	2A	E.Q.V.2
TOM GREEN									
	OIL & GAS		MANDI-INJECTO		6.5 MILES SW OF SAN ANGELO		1B	5	E.Q.V.2
			STUART SEIDEL COMPLAINT	7C-2183	2 MILES NORTH OF CHRISTOVAL	SEIDEL LEASE	1C	4	E.Q.V.2
UPSHUR									
	OIL & GAS		McBEE OPERATING CO.		1 1/4 MILES WEST OF GILMER	ROSEWOOD (COTTON VALLEY)	1C	4	E.Q.V.2
UPTON									
	OIL & GAS		ENOGEX/NUSTAR	7C-0061	10 MILES EAST OF CRANE	WILSHIRE GAS PLANT	0	4	E.Q.V.2
			ENOGEX/NUSTAR/TORCH	7C-0196	19 MILES NE OF RANKIN	BENEDUM GAS PLANT	0	4	E.Q.V.2
			EXXONMOBIL		20 MILES NORTH OF RANKIN, SEC.3	"GIDDINGS EST. FEE"	1D	4	E.Q.V.2
VAN ZANDT									
	OIL & GAS		UNOCAL		+/- 1 MILE SOUTH OF VAN, TX	ENAS PIT SITE	0	4	E.Q.V.2
			WESTERN GAS RESOURCES		1.6 MILES NW OF FRUITVALE	EDGEWOOD GAS PLANT	0	4	E.Q.V.2
VICTORIA									
	OIL & GAS		PUTNAM	2-01-2941	11 MILES WNW OF VICTORIA	WEBER LEASE	1C	4	E.Q.V.2
WARD									
	OIL & GAS	*	AMERICAN PROCESSING, L.P.		2 MILES SOUTH OF WICKETT, TX	ESTES GAS PLANT	0	5	E.Q.V.2
		*	DICK WATT COMPLAINT (CHEVRONTTEXACO)	8-4512	MONAHANS AREA	SANDHILLS, WEST	1C	1	E.Q.V.2
			KINDER MORGAN, INC.		SANDHILLS COMPRESSOR STATION	MONAHANS SE	0	5	E.Q.V.2
			KN ENERGY, INC		SEALY SMITH GP	SEALY SMITH	0	5	E.Q.V.2
			LOCKRIDGE GAS PLANT		8 MILES SOUTH OF PYOTE	LOCKRIDGE FIELD	0	3	E.Q.V.2
			NORTH CRAWAR-TRANSWESTERN PLANT		MI VIDA LANDFILL	NORTH CRAWAR	0	5	E.Q.V.2
			OASIS PIPELINE CO.			MI VIDA	0	6A	E.Q.V.2
WHARTON									
	OIL & GAS		COLORADO RIVER SEEP	CU 03-5104	4 MILES SOUTH OF LANE	MAGNET WITHERS	1C	1	E.Q.V.2
			ROPER COMPLAINT	3-5812	2 MILES WEST OF MAGNET	MAGNET WITHERS FIELD	2	3	E.Q.V.2
			TREYBIG COMPLAINT	3-5617	3 MILES SW OF LANE CITY	MAGNET WITHERS FIELD	2	3	E.Q.V.2
WICHITA									
	OIL & GAS	*	CONOCO, INC./ MITCHELL ROAD	09-00-051	5 MILES WEST OF IOWA PARK	WICHITA COUNTY REGULAR	1A	4	E.Q.V.2
			TEPPCO - WICHITA RIVER		12 MILES WEST OF WICHITA FALLS	WICHITA RIVER	0	1	E.Q.V.2
			TEPPCO CRUDE OIL, LLC	CU 09-1841	PAWHUSKA LANE	BURKBURNETT, TEXAS	0	3	E.Q.V.2
WINKLER									
	OIL & GAS		KN ENERGY, INC		WALTON GP	KERMIT AREA	0	4	E.Q.V.2

TABLE 2
GROUNDWATER CONTAMINATION CASE DESCRIPTIONS BY COUNTY
RAILROAD COMMISSION OF TEXAS

COUNTY	DIVISION	NEW CASES	FILE NAME	FILE NUMBER	LOCATION	CONTAMINATION DESCRIPTION	ENFORCEMENT STATUS		DATA QUALITY	
WINKLER										
	OIL & GAS		WHEELER TANK FARM/PUMP STA.(SHELL PL)		6 MILES SW OF NOTREES	WHEELER OIL FIELD	CRUDE/HC IN GW, CORRE	0	4	E.Q.V.2
WISE										
	OIL & GAS		MEC BUSEY UNIT	09-00-021	5 MILES E OF BRIDGEPORT	BOONSVILLE (BEND CONGL., GA	CONDENSATE	0	4	E.Q.V.2
			MITCHELL GAS SERVICES		1 MILE WEST OF BRIDGEPORT	BRIDGEPORT GAS PLANT	CONDENSATE	0	3	E.Q.V.2
			REX KEESE WATER WELL		5 MILES WSW OF DECATUR	BOONSVILLE (BEND CONGL., GA	NATURAL GAS	0	2B	E.Q.V.2
			WARREN/TRIDENT		1 MILE NW OF DECATUR	DECATUR COMPRESSION STATION	CONDENSATE	0	4	E.Q.V.2
YOAKUM										
	OIL & GAS		AMOCO PRENTICE GAS PLANT		17 MILES WEST OF BROWNFIELD	PRENTICE FIELD	HYDROCARBON	0	5	E.Q.V.2
			CHARLES TERRY COMPLAINT (BP PIPELINE AMERICA)	8A-4539	DENVER CITY AREA	WASSON FIELD	CRUDE OIL IN GW	1C	4	E.Q.V.2
			RAY MARION COMPLAINT		DENVER CITY AREA	WASSON FIELD	PRODUCED WATER IN WW	1C	4	E.Q.V.2
			SHELL DENVER CITY PLANT	8A-0139 R-	3 MILES NORTH OF DENVER CITY	WASSON FIELD	CHLORIDES	0	3	E.Q.V.2
			VULCAN CHEMICALS COMPANY		2.5 MILES EAST OF DENVER CITY	VULCAN MATERIALS PLANT	BRINE	0	3	E.Q.V.2

TABLE 2
GROUNDWATER CONTAMINATION CASE DESCRIPTIONS BY COUNTY
RAILROAD COMMISSION OF TEXAS

COUNTY	NEW	FILE	FILE	LOCATION	CONTAMINATION	ENFORCEMENT	DATA
DIVISION	CASES	NAME	NUMBER		DESCRIPTION	STATUS	QUALITY
SUMMARY							
						<u>% OF REPORT TOTAL</u>	
TOTAL NUMBER OF GROUNDWATER CONTAMINATION CASES REGULATED BY THE RAILROAD COMMISSION OF TEXAS -							
OIL AND GAS DIVISION					225		3.1
TOTAL NUMBER OF COUNTIES WITH GROUNDWATER CONTAMINATION CASES REGULATED BY THE RCT					81		
TOTAL NUMBER OF NEW CASES					26		
TOTAL NUMBER OF CASES WHICH WERE REFERRED FROM OTHER AGENCIES TO THE RCT FOR THE 2002 REPORT					0		
TOTAL NUMBER OF CASES FROM THE 2001 REPORT WHICH WERE DROPPED FROM THE 2001 REPORT					18		
TOTAL NUMBER OF CASES FROM THE 2001 REPORT FOR WHICH THE ENFORCEMENT STATUS CHANGED					29		

Figure 12. RCT Enforcement Status Summary

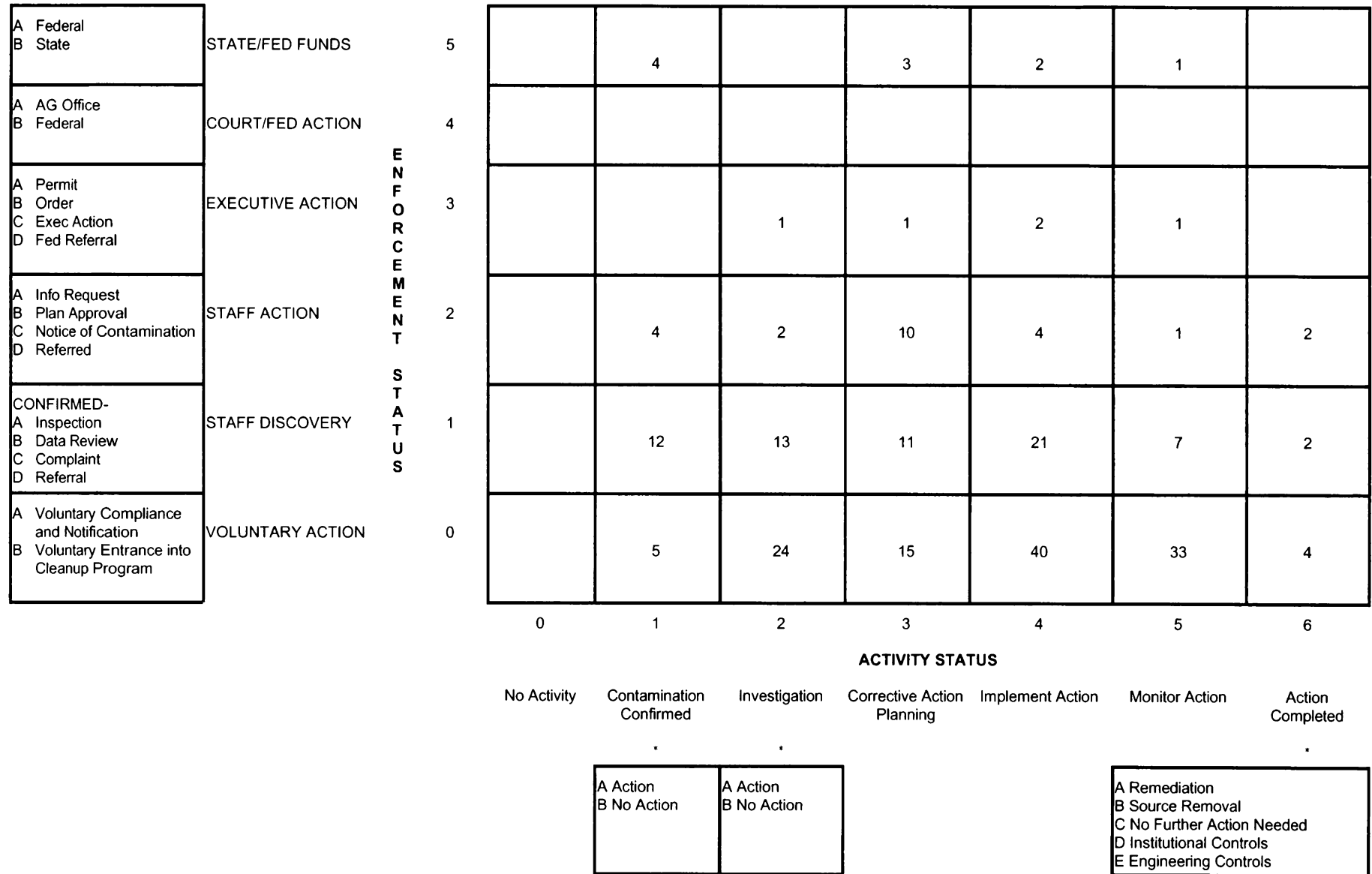


Figure 13. RCT County Contamination Map

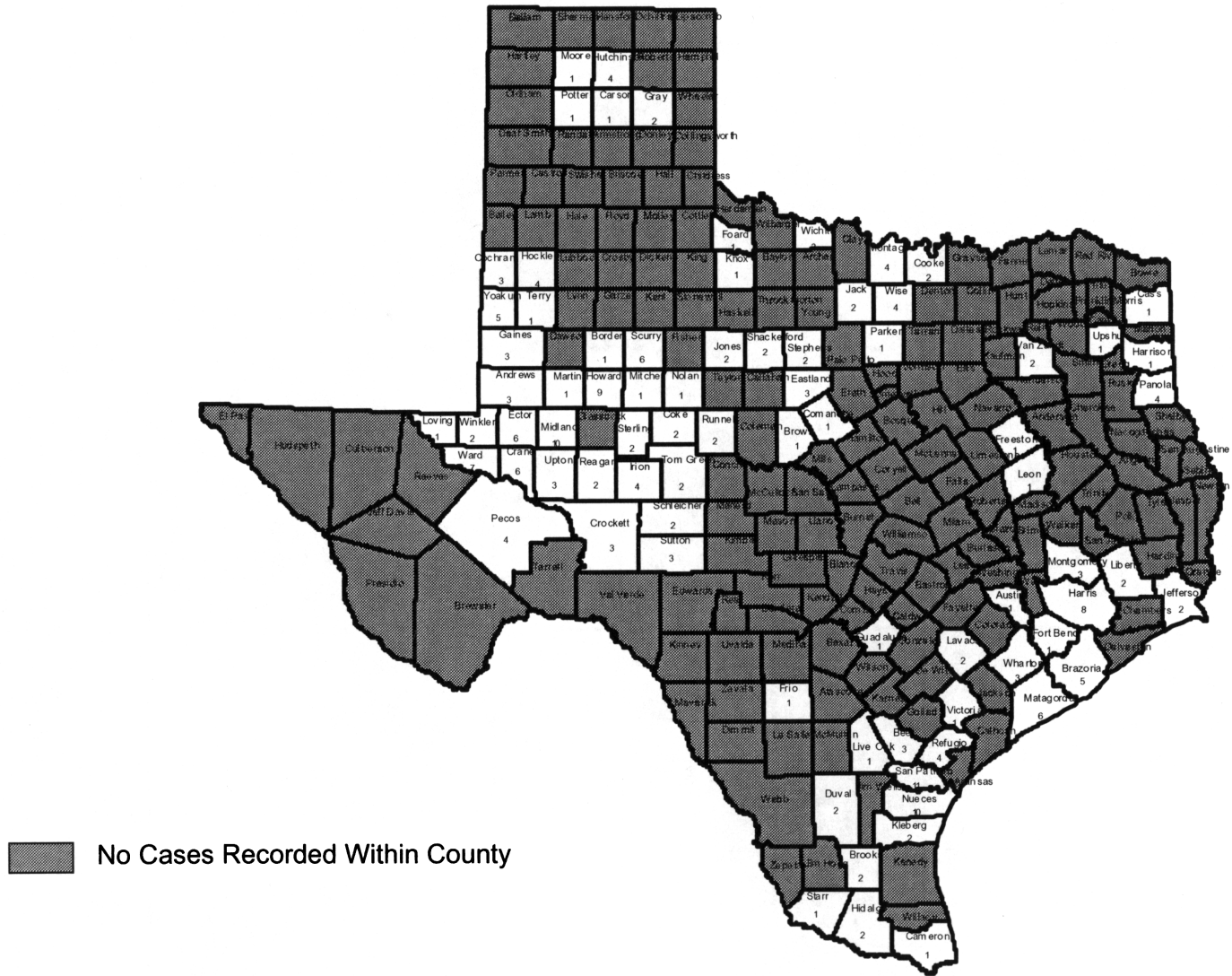


Table 3

**Texas Alliance of Groundwater Districts
Groundwater Contamination Case
Description Table**

TABLE 3
GROUNDWATER CONTAMINATION CASE DESCRIPTIONS BY COUNTY
TEXAS ALLIANCE OF GROUNDWATER DISTRICTS

EXPLANATION OF FIELDS

COUNTY: THE COUNTY NAME IS THE FIRST ENTRY IN THE LEFT PORTION OF THE TABLE. IT IS LISTED ONLY ONCE FOR EACH GROUP OF CASES IN THAT COUNTY.

DISTRICT: THE SECOND ENTRY FROM THE LEFT IS THE DISTRICT NAME. IT IS LISTED ONLY ONCE FOR EACH COUNTY. DISTRICT ABBREVIATIONS: BS/EACD - BARTON SPRINGS/EDWARDS AQUIFER CONSERVATION DISTRICT, EUWCD - EVERGREEN UNDERGROUND WATER CONSERVATION DISTRICT,

NEW CASES: AN ASTERISK IS PLACED IN THIS FIELD FOR EACH CASE THAT WAS NOT IN THE REPORT THE PREVIOUS YEAR.

FILE NAME: FILE NAMES REFLECT GEOGRAPHIC LOCATION, RESPONSIBLE PARTY, OR CONTAMINATED WELLS.

FILE NUMBER: FILE NUMBERS ARE ASSIGNED BY THE DISTRICT. BS/EACD FILE NUMBERS REFLECT STATE AND DISTRICT WELL IDENTIFICATION NUMBERS.

LOCATION: CITY NAME AND ADDRESS ARE GIVEN WHERE AVAILABLE, CORRESPONDING USGS TOPOGRAPHIC MAP REFERENCE IS SOMETIMES PROVIDED.

CONTAMINATION DESCRIPTION: AL - ALUMINUM, CU - COPPER, ZN - ZINC

DATE: DATE INVESTIGATION WAS BEGUN.

ENFORCEMENT STATUS: ENFORCEMENT STATUS CODES ARE COMPLETED BY THE DISTRICTS. SEE PAGES 29-32 FOR A COMPLETE DESCRIPTION OF THESE CODES.

DATA QUALITY: E - EPA APPROVED ANALYTICAL PROCEDURES
Q - QUALITY CONTROL PROGRAM ESTABLISHED FOR SAMPLING PROCEDURES
V - VERIFICATION OF SAMPLING THROUGH PROCEDURES LISTED BELOW:
1. SPLITTING SAMPLES WITH REGULATED ENTITY OR OTHER AGENCY FOR COMPARISON OF ANALYSIS RESULTS
2. RESAMPLING FOR VERIFYING ANALYSIS RESULTS
3. SUPERVISORY OR COMMITTEE REVIEW OF SAMPLING PROCEDURES AND ANALYSIS RESULTS

NOTE: THE CASES SHOWN FOR BARTON SPRINGS/EDWARDS AQUIFER CONSERVATION DISTRICT WITH THE FILENAMES OF "COLD SPRINGS" AND "MAIN BARTON SPRINGS" HAVE BEEN HELD OVER BY THE DISTRICT IN THIS REPORT, AS THE DISTRICT NOTES THAT THESE SPRINGS ARE STILL SAMPLED ON A REGULAR BASIS, AND THEREFORE STILL ACTIVE. THE ENFORCEMENT STATUS FOR THESE TWO CASES HAS NOT CHANGED FROM LAST YEAR'S REPORT.

TABLE 3
GROUNDWATER CONTAMINATION CASE DESCRIPTIONS BY COUNTY
TEXAS ALLIANCE OF GROUNDWATER DISTRICTS

COUNTY	DISTRICT	NEW CASE	FILE NAME	FILE NUMBER	LOCATION	CONTAMINATION DESCRIPTION	DATE	ENFORCEMENT STATUS	DATA QUALITY
TRAVIS	BS/EACD		CAPITAL CITY OIL	58-50-1C1-1C4	CAPITAL CITY OIL - HWY 290	PETROLEUM HYDROCARBONS	2001	1A ,	E
			COLD SPRINGS	58-42-916	COLORADO RIVER	FECAL COLIFORM	1994	1B,2D , 6	E
			MAIN BARTON SPRING	58-42-913 (914)	ZILKER PARK	SEDIMENT, BACTERIA	1990	1B , 6	
			POLK FEED #2	58-50-1P2	HWY 290	PETROLEUM HYDROCARBONS	1997	1A ,	E,Q
			USGS TARGET MW	58-50-216	USGS (TARGET) MONITOR WELL - 2300 W BEN WHITE	DISSOLVED LEAD, CU, ZN, AL	2001	1A ,	E
WILSON	EUWCD		KOCH INDUSTRIES, INC.		6 MILES NORTHWEST OF FLORESVILLE EAST OF US 181	GASOLINE, DIESEL FUEL, JET FUEL	3/15/92	2C , 4	E,Q,V,2

TABLE 3
GROUNDWATER CONTAMINATION CASE DESCRIPTIONS BY COUNTY
TEXAS ALLIANCE OF GROUNDWATER DISTRICTS

COUNTY DISTRICT	NEW CASE	FILE NAME	FILE NUMBER	LOCATION	CONTAMINATION DESCRIPTION	DATE	ENFORCEMENT STATUS	DATA QUALITY
--------------------	-------------	-----------	-------------	----------	------------------------------	------	-----------------------	--------------

SUMMARY

TOTAL NUMBER OF CONTAMINATION CASES REPORTED BY THE TEXAS ALLIANCE OF GROUNDWATER DISTRICTS:	BS/EACD - 20	EUWCD - 1	% OF REPORT TOTAL
	-----	-----	-----
TOTAL	6		<0.1 %
TOTAL NUMBER OF COUNTIES WITH CONTAMINATION CASES REPORTED BY THE TEXAS ALLIANCE OF GROUNDWATER DISTRICTS	2		
TOTAL NUMBER OF NEW CASES	0		
TOTAL NUMBER OF CASES WHICH WERE REFERRED TO OTHER AGENCIES FROM THE TAGD	0		
TOTAL NUMBER OF CASES IN THE 2001 REPORT THAT WERE DROPPED FROM THE 2002 REPORT	14		
TOTAL NUMBER OF CASES FOR WHICH THE ENFORCEMENT STATUS HAS CHANGED	0		

Figure 14. TAGD Enforcement Status Summary

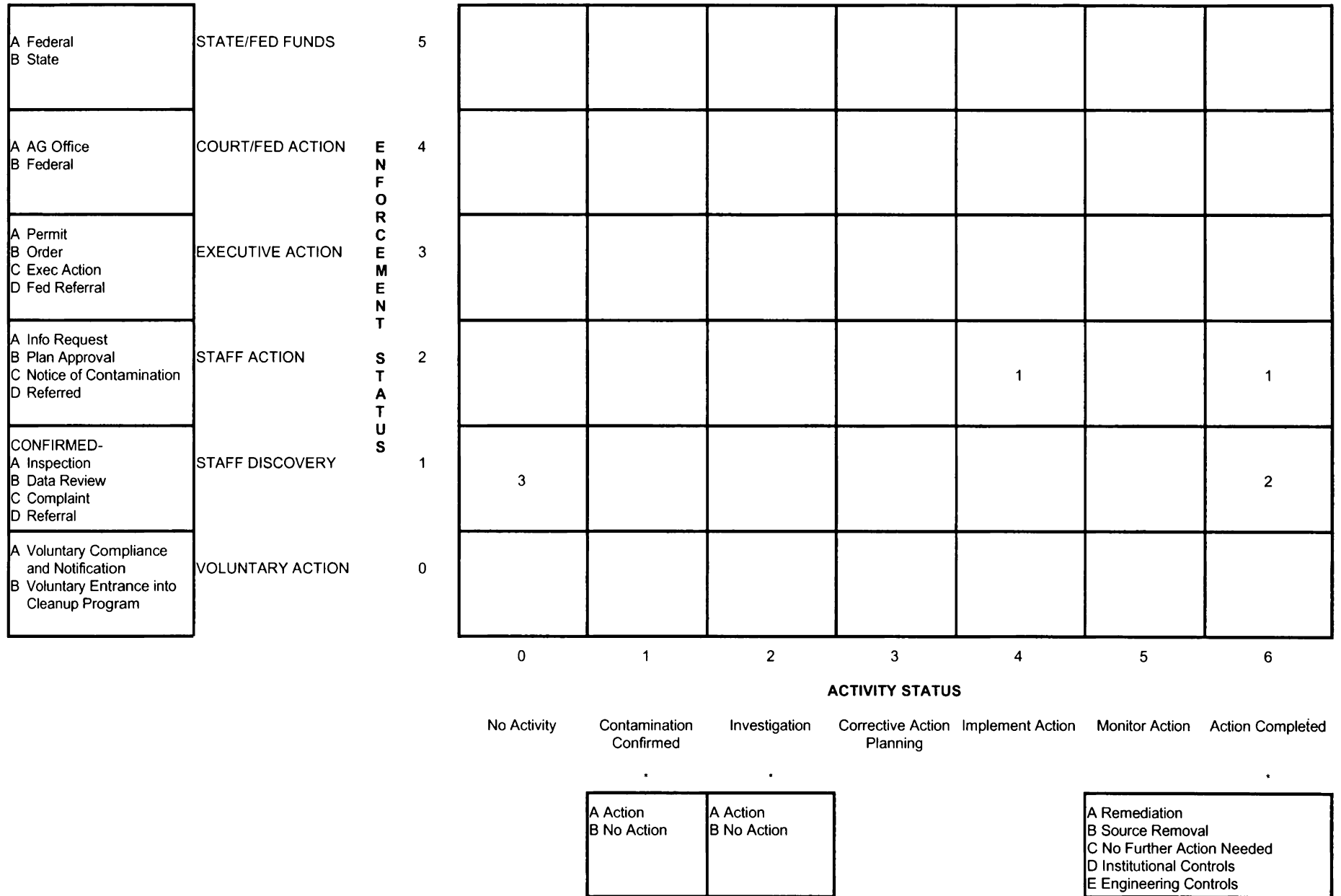
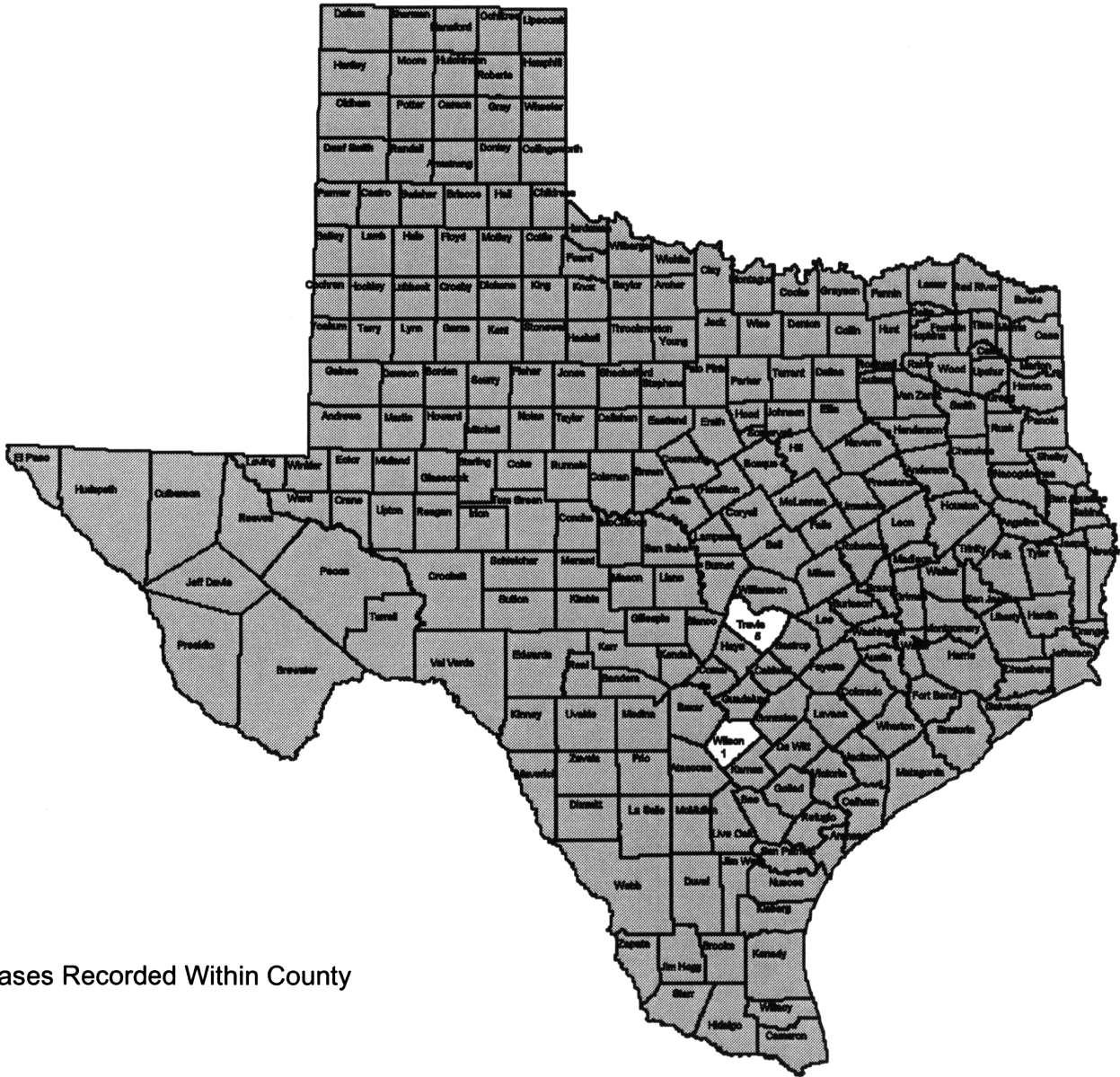


Figure 15. TAGD County Contamination Map



APPENDIXES

- Appendix 1. Members and Representatives of the Texas Groundwater Protection Committee**
- Appendix 2. Texas Groundwater Protection Policy**
- Appendix 3. Groundwater Classification System**
- Appendix 4. Rules of the Texas Groundwater Protection Committee**
- Appendix 5. TCEQ Rules on Spill Prevention and Control**
- Appendix 6. District and Regional Offices**
- Appendix 7. Contacts for Agencies and Districts**
- Appendix 8. Central Records Locations of Agencies**
- Appendix 9. Other Reports and Publications**
- Appendix 10. Cases Closed by Select Status Codes**

Appendix 1. Members and Representatives of the Texas Groundwater Protection Committee

CHAIRMAN - TEXAS COMMISSION ON ENVIRONMENTAL QUALITY

Margaret Hoffman, Executive Director
Texas Commission on Environmental Quality
Building F, Room 4210, MC 109
P. O. Box 13087
Austin TX 78711-3087
Telephone: (512) 239-3900 FAX: (512) 239-3939

Designated Chairman

Mary Ambrose, Senior Policy Analyst
Policy and Regulations Division
Texas Commission on Environmental Quality
Building F, Room 433, MC 204
P. O. Box 13087
Austin TX 78711-3087
Telephone: (512) 239-4813 FAX: (512) 239-4808
mambrose@tceq.state.tx.us

VICE-CHAIRMAN- TEXAS WATER DEVELOPMENT BOARD

Kevin Ward, Executive Administrator
Texas Water Development Board
P. O. Box 13231
Austin TX 78711-3231
Telephone: (512) 463-7850 FAX: (512) 475-2053

Designated Vice-Chairman

Janie Hopkins, Project Manager
Texas Water Development Board
P. O. Box 13231
Austin TX 78711-3231
Telephone: (512) 936-0841 FAX: (512) 936-0889
Janie.Hopkins@twdb.st.tx.us

MEMBERS

RAILROAD COMMISSION OF TEXAS

Michael Williams, Chairman
Railroad Commission of Texas
P. O. Box 12967
Austin TX 78711-2967
Telephone: (512) 463-7144 FAX: (512) 936-1950

Designated Representative
Richard Ginn, Program Administrator
Railroad Commission of Texas
P. O. Box 12967
Austin TX 78711-2967
Telephone: (512) 463-6796 FAX: (512) 463-6780
richard.ginn@rrc.st.tx.us

TEXAS STATE SOIL AND WATER CONSERVATION BOARD

Robert G. Buckley, Executive Director
Texas State Soil and Water Conservation Board
P. O. Box 658
Temple TX 76503-0658
Telephone: (254) 773-2250 FAX: (254) 773-3311

Designated Representative
Donna Long
Texas State Soil and Water Conservation Board
P. O. Box 658
Temple TX 76503-0658
Telephone: (254) 773-2250 FAX: (254) 773-3311
dlong@tsswcb.state.tx.us

TEXAS DEPARTMENT OF AGRICULTURE

Martin A. Hubert, Deputy Commissioner
Texas Department of Agriculture
P. O. Box 12847
Austin TX 78711-8247
Telephone: (512) 463-7567 FAX: (512) 463-1104

Designated Alternate

Ambrose Charles, Pesticide Risk Assessment and
Toxicology Program
Texas Department of Agriculture
P. O. Box 12847
Austin TX 78711-8247
Telephone: (512) 463-7497 FAX: (512) 475-1618
acharles@agr.state.tx.us

TEXAS DEPARTMENT OF HEALTH

Eduardo Sanchez, MD
Commissioner of Health
Texas Department of Health
1100 West 49th Street
Austin TX 78756
Telephone: (512) 458-7375 FAX: (512) 458-7477

Designated Representative

Ken Ofunrein,
Toxic Substances Control Division
Texas Department of Health
1100 West 49th Street
Austin TX 78756
Telephone: (512) 834-6600 ext. 2430
FAX: (512) 834-6644
ken.ofunrein@beh.tdh.state.tx.us

TEXAS DEPARTMENT OF LICENSING AND REGULATION

Designated Representative

Lee Parham

Texas Department of Licensing and Regulation
Water Well Drillers and Pump Installers Program

P. O. Box 12157

Austin TX 78711-2157

Telephone: (512) 463-3173 FAX: (512) 475-2874

lee@license.state.tx.us

TEXAS ALLIANCE OF GROUNDWATER CONSERVATION DISTRICTS

Harvey Everheart, Manager, Mesa Underground Water Conservation District

President, Texas Alliance of Groundwater Districts

P. O. Box 497

Lamesa TX 79331-0497

Telephone: (806) 872-9205 FAX: (806) 872-2838

Designated Representative

Barry Miller, Manager, Gonzales County UWCD

P. O. Box 1919

Gonzales TX 78629-1919

Telephone: (830) 672-1047 FAX: (830) 672-1047

gcuwcd@gvec.net

TEXAS AGRICULTURAL EXPERIMENT STATION

Edward A. Hiler, Director, Texas Agricultural Experiment Station

The Texas A&M University System

2118 TAMU

College Station TX 77843-2118

Telephone: (409) 845-3713 FAX: (409) 862-1637

Designated Representative

C. Allan Jones, Director, Texas Water Resource
Institute

2118 TAMU

College Station TX 77843-2118

Telephone: (979) 845-1851 FAX: (979) 845-8554

cajones@twri.tamu.edu

BUREAU OF ECONOMIC GEOLOGY

Scott Tinker, PhD, Director, Bureau of Economic Geology
The University of Texas at Austin
University Station, Box X
Austin TX 78713-7508
Telephone: (512) 471-1534 FAX: (512) 471-0140

Designated Representative

Bridget Scanlon, PhD, Research Scientist,
Bureau of Economic Geology
The University of Texas at Austin
University Station, Box X
Austin TX 78713-7508
Telephone: (512) 471-8241 FAX: (512) 471-0140
bridget.scanlon@beg.utexas.edu

Web sites for each Texas Groundwater Protection Committee member may be accessed through the committee's website, www.tgpc.state.tx.us.

Appendix 2. Texas Groundwater Protection Policy

Texas Water Code, Section 26.401

- (a) The legislature finds that:
 - (1) in order to safeguard present and future groundwater supplies, usable and potentially usable groundwater must be protected and maintained;
 - (2) protection of the environment and public health and welfare requires that groundwater be kept reasonably free of contaminants that interfere with present and potential uses of groundwater;
 - (3) groundwater contamination may result from many sources, including current and past oil and gas production and related practices, agricultural activities, industrial and manufacturing processes, commercial and business endeavors, domestic activities, and natural sources that may be influenced by or may result from human activities;
 - (4) the various existing and potential uses are important to the state economy; and,
 - (5) aquifers vary both in their potential for beneficial use and in their susceptibility to contamination.

- (b) The legislature determines that consistent with the protection of the public health and welfare, the propagation and protection of terrestrial and aquatic life, the protection of the environment, the operation of existing industries, and the maintenance and enhancement of the long-term economic health of the state, it is the goal of groundwater policy in this state that the existing quality of groundwater not be degraded. This goal of nondegradation does not mean zero-contaminant discharge.

- (c) It is the policy of this state that:
 - (1) discharges of pollutants, disposal of wastes, or other activities subject to regulation by state agencies be conducted in a manner that will maintain present uses and not impair potential uses of groundwater or pose a public health hazard; and
 - (2) the quality of groundwater be restored if feasible.

- (d) The legislature recognizes the important role of the use of the best professional judgment of the responsible state agencies in attaining the groundwater goal and policy of this state.

Appendix 3. Groundwater Classification System

Purpose	<p>The Texas Groundwater Protection Committee and its member agencies recognize that groundwater classification is an important tool to be used in the implementation of the groundwater policy contained in Section 26.401 of the Texas Water Code. Through classification, the groundwaters in the state can be categorized and protection or restoration measures can then be specified by member agencies according to the quality and present or potential use of the groundwater.</p>
Basis	<p>Four classes are defined based on quality as determined by total dissolved solids content (Figure 15). The names and concentration ranges are based on traditional nomenclature associated with each class. Quality also determines usability, however, it is implicit in this classification that a water-bearing zone must be able to produce sufficient quantities of water to meet its intended use. The examples of use are intended to describe some of the common uses of these classes and are not meant to be exclusive of other uses which might arise due to unusual circumstances or application of new technology such as desalinization.</p>
Application	<p>This groundwater classification system applies to all groundwaters in the state. In assigning a classification, the member agencies shall endeavor to use the natural quality of the groundwater that is unaffected by discharges of pollutants from human activities.</p> <p>All usable and potentially usable groundwaters are subject to the same protection afforded the nondegradation policy goal of the Texas Water Code in Section 26.401. This section further states that nondegradation does not mean zero-contaminant discharge. Starting with this nondegradation policy goal, protection or restoration measures can be varied according to the response level set by the classification and guidance of this narrative so long as the following conditions are met:</p> <ul style="list-style-type: none">a) Current groundwater uses are not impaired;b) Potential groundwater uses are not impaired;c) A public health hazard is not created; andd) The quality of groundwater is restored if feasible.

In determining protection or restoration measures, the member agencies should consider all beneficial uses to which groundwater of a given quality can currently or potentially be put. Generally, the use of groundwater requiring the highest degree of protection or restoration is human consumption as drinking water. Protection for this use will also be protective of all other current or potential uses in almost all circumstances. The suitability of a zone for use as a human drinking water supply can be based on the quality and quantity of the water it contains as well as its ability to produce enough water to meet its intended use. These considerations facilitate defining two response levels for purposes of assigning protection or restoration measures that are commensurate with the potential to impact human health and the environment.

. Level I response for the fresh, slightly saline and moderately saline classes should be based on the current or potential use as a human drinking water supply.

Level II response for the very saline to brine class should be based on indirect exposure (i.e., by means other than drinking) or no human consumption.

Evaluations

In specifying a protection or restoration measure, member agencies must apply best professional judgement on a case-by-case basis. Evaluations to be made include but are not limited to such factors as yield, the availability of alternate sources of water, any background concentrations of naturally occurring constituents, the effects of constituents on usability, traditional and potential beneficial uses of the water, economic and technical feasibility of treatment and projected needs for and types of impacts on these groundwaters. In instances where there is a likelihood of hydrologic interconnection with resultant potential for contaminant movement from a given groundwater zone to a surface water body or other groundwater zones, protection and restoration measures for that zone should be determined by the quality and current and potential use of the receiving waters.

Additional Functions

This classification system is intended to be implemented by member agencies as an integral part of their groundwater quality programs. In addition to its response setting function, the classification system can also serve as a common basis among the various programs to foster consistency. It can also be used as a mapping tool to delineate specific areas in need of more detailed groundwater quality management. Towards this end, the Committee recognizes the important contributions of all agencies that compile such data and supports the continuing efforts to enhance the statewide database.

Figure 16. Groundwater Classification System of the Texas Groundwater Protection Committee

CLASS	QUALITY*	EXAMPLES OF USE	AGENCY RESPONSE
Fresh	Zero to 1,000	Drinking and all other uses.	
Slightly Saline	More than 1,000 to 3,000	Drinking if fresh water is unavailable, livestock watering, irrigation, industrial, mineral extraction, oil and gas production.	Level I Response: Protection or restoration measures based on current use as a human drinking water supply.
Moderately Saline	More than 3,000 to 10,000	Potential/future drinking and limited livestock watering and irrigation if fresh or slightly saline water is unavailable; industrial, mineral extraction, oil and gas production.	
Very Saline to Brine	More than 10,000	Mineral extraction, oil and gas production.	Level II Response: Protection or restoration measures based on indirect exposure or no human consumption.

* Concentration range of Total Dissolved Solids in milligrams per liter.

Appendix 4. Rules of the Texas Groundwater Protection Committee

Title 31. NATURAL RESOURCES AND CONSERVATION
Part XVIII. TEXAS GROUNDWATER PROTECTION COMMITTEE
Chapter 601. GROUNDWATER CONTAMINATION REPORT
Subchapter A. GENERAL PROVISIONS RELATING TO PUBLIC FILES AND JOINT REPORT

§601.1. Purposes of Rules.

The purpose of these sections is to implement duties and responsibilities assigned to the committee under the Texas Water Code, §26.406, concerning the maintenance by certain state agencies of public files containing documented cases of groundwater contamination and the publication by the committee, in conjunction with the commission, of annual groundwater monitoring and contamination reports and to establish general policies of the committee to guide such implementation.

§601.2. Applicability.

These rules specifically apply to each state agency or organization having membership on the committee. The committee is composed of the Texas Commission on Environmental Quality, the Texas Department of Health, the Texas Department of Agriculture, the Railroad Commission of Texas, the Texas Water Development Board, the Texas Alliance of Groundwater Districts, the Texas Agricultural Experiment Station, the Bureau of Economic Geology of the University of Texas at Austin, and the State Soil and Water Conservation Board.

§601.3. Definitions.

The following words and terms, when used in this chapter, shall have the following meanings unless the context clearly indicates otherwise.

- (1) **Act**--House Bill 1458 (71st Session) codified as Texas Water Code §§26.401-26.407.
- (2) **Commission**--Texas Commission on Environmental Quality.
- (3) **Committee**--Texas Groundwater Protection Committee.
- (4) **Documented groundwater contamination**--A case of groundwater contamination where an agency has an established procedure for making a determination based on the quality of groundwater and the information pertinent to making the determination is maintained by the agency under §601.4 (b) of this title (relating to Public Files).
- (4) **Enforcement action**--Any action of the agencies, identified in §601.2 of this title (relating to Applicability), which accomplishes or requires the identification, documentation, monitoring, assessing, or remediation of groundwater contamination.
- (5) **Groundwater**--Water below the land surface in a zone of saturation.
- (6) **Groundwater contamination**--The detrimental alteration of the naturally occurring physical, thermal, chemical, or biological quality of groundwater. Furthermore, groundwater contamination, for purposes of inclusion of cases in the public files and the joint groundwater monitoring and contamination report, shall be limited to contamination reasonably suspected of having been caused by activities or by entities under the jurisdiction of the agencies identified in §601.4 (b) of this title (relating to Public Files), except in the case of an underground source of drinking water granted an aquifer exemption by the commission with concurrence from the United States Environmental Protection Agency in accordance with 40 Code of Federal Regulations

Parts 144, 145, and 146, and 30 TAC Chapter 331 (relating to Underground Injection Control); and affecting groundwater which contains a concentration of:

(A) less than or equal to 10,000 milligrams per liter (mg/liter) of dissolved solids; or

(B) greater than 10,000 mg/liter if it is:

(i) currently extracted for beneficial use such as domestic, industrial, or agricultural purposes; or

(ii) hydrologically connected with, and with the potential for contaminant movement to, a surface water body or another zone of groundwater which has a concentration of less than or equal to 10,000 mg/liter of dissolved solids.

§601.4. Public Files.

(a) Subject to the limitations provided by the Texas Water Code, §§26.401-26.407 (the Act), and the Open Records Act, Texas Civil Statutes, Article 6252-17a, information collected, assembled, or maintained by the committee and the agencies having responsibilities related to protection of groundwater under the Act is public record open to inspection and copying during regular business hours.

(b) Each agency having the responsibilities related to the protection of groundwater under the Act shall maintain a public file of all documented cases of groundwater contamination that are reasonably suspected of having been caused by activities regulated by the agency.

§601.5. Joint Groundwater Monitoring and Contamination Report.

In conjunction with the Texas Commission on Environmental Quality, the committee shall publish not later than April 1 of each year a joint groundwater monitoring and contamination report covering the activities and findings of the committee made during the previous calendar year. The report must:

(1) describe the current status of groundwater monitoring programs conducted by or required by each committee agency or organization at regulated facilities or in connection with regulated facilities;

(2) contain a description of each case of groundwater contamination documented during the previous calendar year and of each case of groundwater contamination documented during previous years for which enforcement action was incomplete at the time of issuance of the preceding report; and

(3) indicate the status of enforcement action for each case of groundwater contamination that is included in the report.

The provisions of this §601.1-5 adopted to be effective March 29, 1991, 16 TexReg 1560; amended to be effective September 13, 1998. 23 TexReg 9064.

Appendix 5. TCEQ Rules on Spill Prevention and Control

The TCEQ proposed rules concerning reporting unauthorized discharges and spills in the November 17, 1995, *Texas Register*. The TCEQ adopted Title 30, Texas Administrative Code, §§327.1-327.5 (Spill Prevention and Control Rules), which became effective May 23, 1996. A reportable discharge or spill is an unauthorized accidental discharge or spill of oil, petroleum product, used oil, hazardous waste, industrial solid waste, or other substances into the environment in a quantity equal to or greater than a reportable quantity listed in Figure 17.

Figure 17. Reportable Quantities (RQ)

(Title 30, Texas Administrative Code, §327.4)

	Released Onto Land	Released Into Water
Hazardous substances	final RQ in Table 302.4 in 40 CFR ¹ §302.4	final RQ in Table 302.4 in 40 CFR §302.4; except where final RQ is >100 pounds, in which case the RQ is 100 pounds
Crude oil and oil other than that defined as petroleum product or used oil	210 gallons (five barrels)	quantity sufficient to create a sheen
Petroleum product and used oil	25 gallons; 210 gallons (five barrels) for petroleum storage tank exempted facilities	quantity sufficient to create a sheen
Industrial solid waste or other substances	---	100 pounds

¹ CFR: Code of Federal Regulations

Upon the determination that a reportable discharge or spill has occurred, the responsible person must notify the TCEQ as soon as possible but no later than 24 hours after its discovery. The responsible person must notify either:

- (1) the State Emergency Response Center at 1-800-832-8224;
- (2) during normal business hours, the TCEQ Regional Office in which the discharge or spill occurred (TCEQ's Regional Office telephone numbers are included in Appendix 6); or
- (3) the TCEQ's 24-hour spill reporting hotline at 1-800-832-8224; or
- (4) the Texas Railroad Commission, for petroleum industry spills at (512)463-6765.

The responsible person's initial notification must contain, to the extent known, the following information:

- the name, address, and telephone number of the person making the telephone report;
- the date, time, and location of the discharge or spill;
- a specific description or identification of the substances discharged or spilled;
- an estimate of the quantity discharged or spilled;
- the duration of the incident;
- the name of the surface water or a description of the waters in the state affected or threatened by the discharge or spill;
- the source of the discharge or spill;

- a description of the extent of actual or potential water pollution or harmful impacts to the environment and an indication of any environmentally sensitive areas or natural resources at risk;
- if other than the person making the telephone report, the names, addresses, and telephone numbers of the responsible person and the contact person at the location of the discharge or spill;
- a description of any actions that have been taken, are being taken, and will be taken to contain and respond to the discharge or spill;
- any known or anticipated health risks;
- the identity of any governmental representatives, including local authorities or third parties, responding to the discharge or spill; and
- any other information that may be significant to the response action.

If the discharge or spill creates an imminent health threat, the responsible person must immediately notify and cooperate with local emergency authorities (fire department, fire marshal, law enforcement authority, health authority, or Local Emergency Planning Committee as appropriate). The responsible person must cooperate with the local emergency authority in providing support to implement appropriate notification and response actions. The local emergency authority, as necessary, must implement its emergency management plan, which may include notifying and evacuating affected persons. In the absence of a local emergency authority, the responsible person must take reasonable measures to notify potentially affected persons of the imminent health threat.

The responsible person must immediately abate and contain the discharge or spill and cooperate fully with the TCEQ and the local emergency authority. The responsible person must also begin reasonable response actions which may include, but are not limited to, the following actions:

- arrival of the responsible party or response personnel hired by the responsible person at the site of the discharge or spill;
- initiating efforts to stop the discharge or spill;
- minimizing the impact to the public health and the environment;
- neutralizing the effects of the incident;
- removing the discharged or spilled substances; and
- managing the wastes.

The responsible person must submit written information describing the details of the discharge or spill and supporting the adequacy of the response action, to the appropriate TCEQ Regional Manager within 30 working days of the discovery of the discharge or spill. A report is not required for spills occurring during the normal course of transportation which are reported to the U.S. Department of Transportation under 49 Code of Federal Regulations §171.16. If a spill cannot be cleaned up within 180 days of the date it was reported, the responsible person is required to clean up the spill in accordance with the TCEQ's risk-based corrective action rules.

The TCEQ's Spill Prevention and Control Rules apply to discharges or spills that result in a release to the environment within the territorial limits of the state, including the coastal waters of the state. The Spill Prevention and Control Rules do not apply to the following.

- Discharges or spills of oil that enter or threaten to enter the coastal waters of the state. Except for spills of oil of 240 barrels or less for which the Railroad Commission of Texas is the on-scene coordinator, such discharges or spills are regulated by the Texas

General Land Office under the Oil Spill Prevention and Response Act of 1991, the Texas Natural Resources Code, Chapter 40, Subchapters C, D, E, F, and G.

- Discharges or spills from activities subject to the jurisdiction of the Railroad Commission of Texas under §26.131, Texas Water Code.
- Releases only to air.
- The lawful placement of waste or accidental discharge of material into a solid waste management unit registered or permitted under Title 30, Texas Administrative Code, Chapter 335, Subchapter A (relating to Industrial Solid Waste and Municipal Hazardous Waste in General).
- Units and activities regulated under the authority of the Texas Water Code, Chapter 26, Subchapter I (relating to Underground and Aboveground Storage Tanks).
- The lawful application of materials, including but not limited to fertilizers and pesticides, to land or water.
- Discharges that are authorized by a permit, order, or rule issued under federal law or any other law of the state, provided, however, that discharges not so authorized shall be reported under the Spill Prevention and Control Rules unless the permit, order, or another TCEQ rule provides an applicable reporting requirement.
- Discharges or spills that are continuous and stable in nature, and are reported to the U.S. Environmental Protection Agency under 40 Code of Federal Regulations (CFR) §302.8.
- Discharges or spills occurring during the normal course of rail transportation about which carriers are required to give notice and report in accordance with 49 CFR §171.15 and §171.16.

Additionally, TCEQ adopted Title 30, Texas Administrative Code, §§302.1-302.3 (Public Notice of Spills or Accidental Discharges from Wastewater Facilities Owned or Operated by Local Governments), which became effective December 30, 1999. These rules require:

(a) The owner of a facility must designate a responsible individual to comply with this subchapter.

(b) In addition to the noncompliance notification to the commission required by §305.125(9) of this title (relating to Standard Permit Conditions) and any notification required under Chapter 327 of this title (relating to Spill Prevention and Control), the owner of a facility, through its responsible individual, must notify appropriate local government officials and the local media whenever one of the following types of spills occurs from the facility:

(1) a spill, regardless of volume, that the facility owner knows or has reason to know, will adversely affect a public or private source of drinking water;

(2) a spill with a volume of 50,000 gallons or more where one or more of the following conditions also exists:

(A) the spill enters water in the state within ½-mile of a public source of drinking water that has been assessed by the commission as vulnerable to contamination;

(B) the spill enters water in the state within ½-mile of a private source of drinking water located within ½-mile of a public source of drinking water that has been assessed by the commission as vulnerable to contamination;

(C) the spill enters water in the state within ½-mile up-gradient of a public or private source of drinking water surface water intake;

(D) the spill occurs in an active groundwater recharge area;

(E) the spill occurs up-gradient and within ½-mile of a karst terrain or shallow alluvial well that is a source of drinking water;

(3) a spill of 100,000 gallons or more.

(c) The responsible individual must issue the notice using the form in §319.303 of this title (relating to Form of the Notice to Local Officials and Local Media) as quickly as possible, but not later than 24 hours after becoming aware of the spill. The notice must be delivered in an expeditious manner. It may be hand-delivered, sent by facsimile, e-mail, or by phone with follow-up written notice.

(d) Immediately after giving of notice to appropriate local government officials and local media, the responsible individual must report to the commission regional office in whose region the spill occurred that this notice was given.

Appendix 6. District and Regional Offices

Texas Commission on Environmental Quality

Railroad Commission of Texas

**Groundwater Conservation Districts, Including Texas Alliance of
Groundwater Districts Members**



TEXAS COMMISSION ON ENVIRONMENTAL QUALITY (TCEQ)

P.O. Box 13087 • Austin, Texas 78711-3087 • 512/239-1000

REGIONAL OFFICES

1 – AMARILLO	2 – LUBBOCK	3 – ABILENE
Regional Director - Brad Jones 3918 Canyon Dr. Amarillo, TX 79109-4933 806/353-9251 FAX: 806/358-9545 <hr/> Perryton Office 511 South Main, Perryton, TX 79070 806/435-8059 FAX: 806/434-8443	Regional Director - Jim Estes 4630 50th St., Ste. 600 Lubbock, TX 79414-3520 806/796-7092 FAX: 806/796-7107	Regional Director - Winona Henry 1977 Industrial Blvd. Abilene, TX 79602-7833 325/698-9674 FAX: 325/692-5869
4 – DALLAS/FORT WORTH	5 – TYLER	6 – EL PASO
Regional Director - Frank Espino 2301 Gravel Dr. Fort Worth, TX 76118-6951 817/588-5800 FAX: 817/588-5700 <hr/> Stephenville (Confined Animal Feeding Operations) 580-D W. Lingleville Rd., Stephenville, TX 76401 254/965-9200 or 1-800-687-7078	Regional Director - Leroy Biggers 2916 Teague Dr. Tyler, TX 75701-3756 903/535-5100 FAX: 903/595-1562	Regional Director - Archie Clouse 401 E. Franklin Ave., Ste. 560 El Paso, TX 79901-1206 915/834-4949 FAX: 915/834-4940
7 – MIDLAND	8 – SAN ANGELO	9 – WACO
Regional Director - Jed Barker 3300 North A St., Bldg. 4, Ste. 107 Midland, TX 79705-5404 432/570-1359 FAX: 432/570-4795	Regional Director - Ricky Anderson 622 S. Oakes, Ste. K San Angelo, TX 76903-7013 325/655-9479 FAX: 325/658-5431	Regional Director - Anna Dunbar 6801 Sanger Ave., Ste. 2500 Waco, TX 76710-7826 254/751-0335 FAX: 254/772-9241
10 – BEAUMONT	11 – AUSTIN	12 – HOUSTON
Regional Director - Georgie Volz 3870 Eastex Fwy. Beaumont, TX 77703-1892 409/898-3838 FAX: 409/892-2119	Regional Director - Patty Reeh 1921 Cedar Bend Dr., Ste. 150 Austin, TX 78758-5336 512/339-2929 FAX: 512/339-3795	Regional Director - Don A. Thompson 5425 Polk Ave., Ste. H Houston, TX 77023-1486 713/767-3500 FAX: 713/767-3520
13 – SAN ANTONIO	14 – CORPUS CHRISTI	15 – HARLINGEN
Regional Director - Richard Garcia 14250 Judson Rd. San Antonio, TX 78233-4480 210/490-3096 FAX: 210/545-4329	Regional Director - Buddy Stanley 6300 Ocean Dr., NRC Bldg., Ste. 1200 Corpus Christi, TX 78412-5503 361/825-3100 FAX: 361/825-3101	Regional Director - Carlos Rubinstein 1804 West Jefferson Ave. Harlingen, TX 78550-5247 956/425-6010 FAX: 956/412-5059
South Texas Watermaster Office 210/490-3096 FAX: 210/545-4329 1-800-733-2733	16 – LAREDO	Rio Grande Watermaster Office 956/430-6056 or 1-800-609-1219 FAX: 956/412-5059 <hr/> Eagle Pass Office 1152 Ferry St., Ste. H, Eagle Pass, TX 78852 830/773-5059 FAX: 830/773-4103
WORLD WIDE WEB		

TCEQ rules, publications, agendas and highlights of Commission meetings and other environmental information are available from the convenience of your computer by accessing the TCEQ World Wide Web Home Page over the Internet at: www.tceq.state.tx.us



TCEQ REGIONS

(including counties in each region)

Region 1 - Amarillo
806/353-9251

Armstrong	Hemphill
Briscoe	Hutchinson
Carson	Lipscomb
Castro	Moore
Childress	Ochiltree
Collingsworth	Oldham
Dallam	Parmer
Deaf Smith	Potter
Donley	Randall
Gray	Roberts
Hall	Sherman
Hansford	Swisher
Hartley	Wheeler

Region 2 - Lubbock
806/796-7092

Bailey	King
Cochran	Lamb
Crosby	Lubbock
Dickens	Lynn
Floyd	Motley
Garza	Terry
Hale	Yoakum
Hockley	

Region 3 - Abilene
325/698-9674

Archer	Kent
Baylor	Knox
Brown	Mitchell
Callahan	Montague
Clay	Nolan
Coleman	Runnels
Comanche	Scurry
Cottle	Shackelford
Eastland	Stephens
Fisher	Stonewall
Foard	Taylor
Hardeman	Throckmorton
Haskell	Wichita
Jack	Wilbarger
Jones	Young

Region 4 - DFW
817/588-5800

Collin	Johnson
Cooke	Kautman
Dallas	Navarro
Denton	Palo Pinto
Ellis	Parker
Erath	Rockwall
Fannin	Somervell
Grayson	Tarrant
Hunt	Wise

Region 5 - Tyler
903/535-5100

Anderson	Marion
Bowie	Morris
Camp	Panola
Cherokee	Rains
Cass	Red River
Delta	Rusk
Franklin	Smith
Gregg	Titus
Harrison	Upshur
Henderson	Van Zandt
Hopkins	Wood
Lamar	

Region 6 - El Paso
915/834-4949

Brewster	Hudspeth
Culberson	Jeff Davis
El Paso	Presidio

Region 7 - Midland
432/570-1359

Andrews	Martin
Borden	Midland
Crane	Pecos
Dawson	Reeves
Ector	Terrell
Gaines	Upton
Glasscock	Ward
Howard	Winkler
Loving	

Region 8 - San Angelo
325/655-9479

Coke	Menard
Concho	Reagan
Crockett	Schleicher
Irion	Sterling
Kimble	Sutton
Mason	Tom Green
McCulloch	

Region 9 - Waco
254/751-0335

Bell	Limestone
Bosque	Lampasas
Brazos	Leon
Burleson	Madison
Coryell	McLennan
Falls	Milam
Freestone	Mills
Grimes	Robertson
Hamilton	San Saba
Hill	Washington

Region 10 - Beaumont
409/898-3838

Angelina	Polk
Hardin	Sabine
Houston	San Augustine
Jasper	San Jacinto
Jefferson	Shelby
Nacogdoches	Trinity
Newton	Tyler
Orange	

Region 11 - Austin
512/339-2929

Bastrop	Hays
Blanco	Lee
Burnet	Llano
Caldwell	Travis
Fayette	Williamson

Region 12 - Houston
713/767-3500

Austin	Harris
Brazoria	Liberty
Chambers	Matagorda
Colorado	Montgomery
Fort Bend	Walker
Galveston	Waller
	Wharton

Region 13 - San Antonio
210/490-3096

Atascosa	Karnes
Bandera	Kendall
Bexar	Kerr
Comal	Medina
Edwards	Real
Frio	Uvalde
Gillespie	Wilson
Guadalupe	

Region 14 - Corpus Christi
361/825-3100

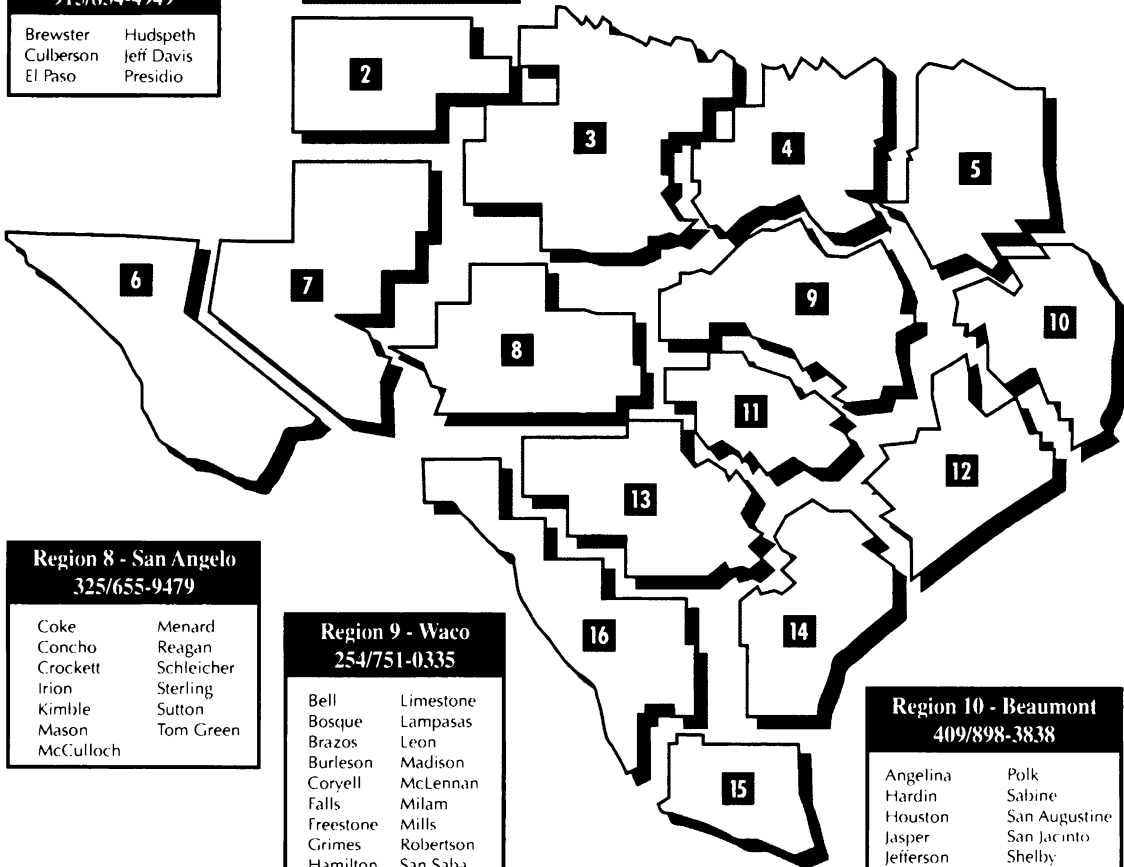
Aransas	Kleberg
Bee	Lavaca
Calhoun	Live Oak
De Witt	Nueces
Goliad	Refugio
Gonzales	San Patricio
Jackson	Victoria
Jim Wells	

Region 15 - Harlingen
956/425-6010

Brooks	Kenedy
Cameron	Starr
Hidalgo	Willacy
Jim Hogg	

Region 16 - Laredo
956/791-6611

Dimmit	McMullen
Duval	Val Verde
Kinney	Webb
La Salle	Zapata
Maverick	Zavala



Railroad Commission of Texas District Offices

District: 1 & 2
Director: Tom Melville
Telephone: 210-227-1313
FAX: 210-227-4822
Address: 115 E Travis St Ste 1610
City, Zip Code: San Antonio 78205-1689

District: 3
Director: Guy Grossman
Telephone: 713-869-5001
FAX: 713-869-9621
Address: 1706 Seamist Dr Ste 501
City, Zip Code: Houston 77008-3135

District: 4
Director: Fermin Munoz, Jr.
Telephone: 361-242-3113
FAX: 361-242-9613
Address: P O Box 10307
City, Zip Code: Corpus Christi 78460-0307

District: 5 & 6
Director: Randy Earley
Telephone: 903-984-3026
FAX: 903-983-3413
Address: 619 Henderson Blvd
City, Zip Code: Kilgore 75662-5998

District: 7B
Director: Joe Cress
Telephone: 915-677-3545
FAX: 915-677-7122
Address: 3444 N. First St., Ste. 600
City, Zip Code: Abilene 79603

District: 7C
Director: Randall Ross
Telephone: 915-657-7450
FAX: 915-657-7455
Address: 622 S. Oakes St., Ste. J
City, Zip Code: San Angelo 76903

District: 8 & 8A
Director: Mark Henkhaus
Telephone: 915-684-5581
FAX: 915-684-6005
Address: Conoco Towers
10 Desta Dr. Suite 500E
City, Zip Code: Midland 79705

District: 9
Director: Walter Gwyn
Telephone: 940-723-2153
FAX: 940-723-5088
Address: 901 Indiana Ave, Ste 600
City, Zip Code: Wichita Falls 76301-6798

District: 10
Director: Frank Groves
Telephone: 806-665-1653
FAX: 806-665-4217
Address: P O Box 941
City, Zip Code: Pampa 79066-0941

Appendix 7. Contacts for Agencies and Districts

The following persons may be contacted for further information regarding individual programs or for guidance related to specific groundwater contamination cases which are listed under their program's jurisdiction.

Texas Commission on Environmental Quality

Office of Compliance and Enforcement

Enforcement Division

Tom Jecha
(512) 239-2576

Field Operations Division (Water Program)

Susan Bredehoeft
(512) 239-0419

Compliance Support Division

Warren Samuelson
(512) 239-4799

Office of Permitting, Remediation and Registration

Waste Permits Division

Municipal Solid Waste Section

Kari Bourland
(512) 239-6137

UIC and Radioactive Waste Section

Ben Knape
(512) 239-6633

Remediation Division

Corrective Action Section

Lila Beckley
(512) 239-2130

Petroleum Storage Tank Responsible Party Remediation Section

Vicki Montgomery
(512) 239-5695

Superfund Cleanup Section

Tim Dobbs
(512) 239-2499

Superfund Site Assessment and Management Section

JoAnn Falke
(512) 239-2271

Voluntary Cleanup Program

Richard Goldsmith
(512) 239-2960

Water Permits and Resource Management Division

Water Quality Assessment Section

Richard Eyster
(512) 239-6934

Water Supply Division

Public Drinking Water Section

Marie Knipfer
(512) 239-6040

Office of Environmental Policy, Assessment and Analysis

Technical Analysis Division

Water Quality Planning and Assessment Section

Cary Betz
(512) 239-4506

TEXAS DEPARTMENT OF HEALTH

PCB/AHERA Projects Liaison & Compliance Officer

Ken Ofunrein
(512) 834-6600
Ext. 2430

TEXAS DEPARTMENT OF AGRICULTURE

Pesticide Risk Assessment and Toxicology Program

Dr. Ambrose Charles
(512) 463-7497

RAILROAD COMMISSION OF TEXAS

Surface Mining and Reclamation Division

Tim Walter
(512) 463-6900

Oil and Gas Division

Bill Renfro
(512) 463-6812

TEXAS STATE SOIL AND WATER CONSERVATION BOARD

Donna Long
(254) 773-2250

TEXAS WATER DEVELOPMENT BOARD

Janie Hopkins
(512) 936-0841

BUREAU OF ECONOMIC GEOLOGY

Bridget Scanlon
(512) 471-8241

TEXAS ALLIANCE OF GROUNDWATER DISTRICTS

Harvey Everheart
(806) 872-9205

Bandera County River Authority and Ground Water District

David Jeffery
(830) 796-7260

Barton Springs- Edwards Aquifer Conservation District

Floyd Marsh
(512) 282-8441

Bee Groundwater Conservation District	Lonnie Stewart (361) 358-2244
Blanco-Pedernales Groundwater Conservation District	Ron Fieseler (830) 868-9196
Bluebonnet Groundwater Conservation District	Lloyd Behm (936) 825-7303
Brazos Valley Groundwater Conservation District	Bill Riley (979) 764-3491
Brewster County Groundwater Conservation District	Janet Adams (432) 837-6235
Clearwater Underground Water Conservation District	Cheryl Maxwell (254) 933-0120
Coastal Bend Groundwater Conservation District	Neil Hudgins (979) 531-1412
Coastal Plains Groundwater Conservation District	Haskell Simon (979) 245-1708
Coke County Underground Water Conservation District	Winton Milliff (325) 453-2232
Collingsworth Underground Water Conservation District	Tommy Powell (806) 447-2800
Culberson County Groundwater Conservation District	John Jones (915) 283-1548
Dallam County Underground Water Conservation District	Kenneth Diller (806) 362-4506
Edwards Aquifer Authority	Greg Ellis (210) 222-2204
Emerald Underground Water Conservation District	Dennis Clark (325) 392-5156
Evergreen Underground Water Conservation District	Mike Mahoney (830) 569-4186
Fox Crossing Water District	Dale Henry (915) 648-2222
Garza County Underground and Fresh Water Conservation District	Ferrel Wheeler (806) 495-4425
Glasscock Groundwater Conservation District	Ricky Harston (324) 354-2430
Goliad County Groundwater Conservation District	Arthur Dohmann (361) 564-2026

Gonzales County Underground Water Conservation District	Barry Miller (830) 672-1047
Guadalupe County Underground Water Conservation District	Ron Naumann (830) 303-4188
Harris-Galveston Subsidence District	Ron Neighbors (281) 486-1105
Headwaters Groundwater Conservation District	Cameron Cornett (830) 896-4110
Hemphill Underground Water Conservation District	Janet Guthrie (806) 323-8350
Hickory Underground Water Conservation District #1	Stan Reinhard (325) 597-2785
High Plains Underground Water Conservation District #1	Jim Conkwright (806) 762-0181
Hill Country Underground Water Conservation District	Paul Tybor (830) 997-4472
Hudspeth County Underground Water Conservation District	Randy Barker (915) 964-2932
Irion County Water Conservation District	Scott Holland (325) 835-2015
Jeff Davis County Underground Water Conservation District	Janet Adams (432) 426-3441
Kimble County Groundwater Conservation District	Hayden Woodard (915) 446-2526
Kinney County Groundwater Conservation District	Cecil Smith (830) 563-2462
Lipan-Kickapoo Water Conservation District	Allan Lange (325) 469-3988
Live Oak Underground Water Conservation District	Lonnie Stewart (361) 449-1151
Llano Estacado Underground Water Conservation District	Clyde Crumley (915) 758-1127
Lone Star Groundwater Conservation District	Kathy Jones (936) 494-3436
Lone Wolf Groundwater Conservation District	Windi Fuller (325) 728-2298
Lost Pines Ground Water Conservation District	Joe Cooper (512) 581-9056

McMullen Groundwater Conservation District	Clifford McTee (361) 274-3365
Medina County Underground Water Conservation District	Luana Buckner (830) 741-3162
Menard County Underground Water District	Caroline Runge (325) 396-3670
Mesa Underground Water Conservation District	Harvey Everheart (806) 872-9205
Middle Trinity Groundwater Conservation District	Joe B. Cooper (254) 965-6705
Mid-East Texas Groundwater Conservation District	Robert Gresham (903) 536-2805
North Plains Groundwater Conservation District #2	Richard Bowers (806) 935-6401
Panhandle Groundwater Conservation District	C. E. Williams (806) 883-2501
Pecan Valley Groundwater Conservation District	Errol Dietze (361) 275-5701
Permian Basin Underground Water Conservation District	Ken Carver (432) 756-2136
Pineywoods Groundwater Conservation District	David Alford (936) 630-0582
Plateau Underground Water Conservation and Supply District	Cindy Cawley (325) 853-2121
Real-Edwards Conservation and Reclamation District	Lee Sweeten (830) 234-3158
Refugio Groundwater Conservation District	Larry Aduddell (361) 526-2412
Rolling Plains Groundwater Conservation District	Mike McGuire (940) 422-1095
Salt Fork Underground Water District	Jim Guess (806) 237-2160
Sandy Land Underground Water Conservation District	Gary L Walker (806) 456-2155
Santa Rita Underground Water Conservation District	Cindy Weatherby (325) 884-2893
Saratoga Underground Water Conservation District	Judge Virgil E Lilley (512) 556-8270

South Plains Underground Water Conservation District Jason Coleman
(806) 637-7467

Sterling County Underground Water Conservation District Scott Holland
(325) 378-2704

Sutton County Underground Water Conservation District Cindy Cawley
(325) 387-2369

Uvalde County Water Conservation District Vic Hilderbran
(830) 278-8242

Wintergarden Groundwater Conservation District Ed Walker
(830) 876-3801

Temporary non-voting members

Fayette County Groundwater Conservation District Linda Streicher
(979) 968-3135

Middle Pecos Groundwater Conservation District Zan Matthies
c/o Pecos County
Courthouse

Post Oak Savannah Groundwater Conservation District Nathan Ausley
(254) 933-7075

Wes-Tex Groundwater Conservation District Jim Boston
(915) 766-3409

Appendix 8. Central Records Locations for Agencies

The following addresses and phone numbers are provided for agency central records locations. Further information concerning the groundwater contamination cases listed in Tables 1 through 4 may be accessed at these locations.

Texas Commission on Environmental Quality

-CSD
-WPRM/PDW
-TAD
-RMD/CA
-RMD/PST
-RMD/SC
-RMD/VC
-RMD/VCIO
-ENF
-FOD
-WPRM/IHW

-WPRM/MSW
-WPRM/PDW

RAILROAD COMMISSION OF TEXAS

CENTRAL RECORDS LOCATIONS

Park 35, Building E
12100 Park 35 Circle,
1st Fl.
Austin, Texas 78753
(512) 239-0900

Park 35, Building F
12015 Park 35 Circle,
Room 1305, 1st Fl.
Austin, Texas 78753
(512) 239-6204

COMPLAINT FILES ROOM

William B. Travis Building
Room 11-190E, 11th Floor
1701 N. Congress
Austin, Texas 78701
Contact: Mark England
(512) 463-3587

**AQUIFER
REMEDICATION CASES**
William B. Travis Building
Room 11-115H, 11th Floor
1701 N. Congress
Austin, Texas 78701
Contact: William Renfro
(512) 463-6812

**TEXAS DEPARTMENT OF
AGRICULTURE**

Stephen F. Austin Bldg.
Room 1031J, 10th Floor
1700 N. Congress
Austin, Texas 78701
Contact: Ambrose
Charles(512) 475-1621

**TEXAS WATER DEVELOPMENT
BOARD**

LOCATED WELL
RECORDS
Stephen F. Austin Bldg.
Room 428, 4th Floor
1700 N. Congress
Austin, Texas 78701
Contact: Reggie
Williams/Deborah Schultz
(512) 936-0837

Appendix 9. Other Reports and Publications

There are numerous water-agency publications addressing the state's groundwater resources, groundwater quality, groundwater protection, and groundwater contamination. These reports provide a different focus or perspective on groundwater quality conditions and present information not contained within this report. Other publications of these agencies provide information on statewide groundwater protection efforts and specific protection programs.

Texas Groundwater Protection Committee Publications

Publications of the Texas Groundwater Committee can be accessed at the following Web site address:

www.tgpc.state.tx.us/Publications.html

There are thirteen annual predecessors to this report as produced annually by the Texas Groundwater Protection Committee and published by the Texas Water Commission/Texas Natural Resource Conservation Commission/Texas Commission on Environmental. Report Z 94, the initial report, contains information on the groundwater contamination cases documented or under enforcement during 1989. Each successive report presents information on the groundwater contamination cases documented or under enforcement for the calendar year as titled. The thirteen preceding reports are:

Texas Groundwater Protection Committee, 1990, *Joint Groundwater Monitoring and Contamination Report*, Texas Water Commission (TWC) Publication No. Z 94, April 1990.

_____, 1991, *Joint Groundwater Monitoring and Contamination Report - 1990*, TWC Publication No. Z 104, April 1991.

_____, 1992, *Joint Groundwater Monitoring and Contamination Report - 1991*, TWC Publication No. R 92-02, May 1992.

_____, 1993, *Joint Groundwater Monitoring and Contamination Report - 1992*, TNRCC Publication No. SFR-1, November 1993.

_____, 1994, *Joint Groundwater Monitoring and Contamination Report - 1993*, TNRCC Publication No. SFR-6, May 1994.

_____, 1995, *Joint Groundwater Monitoring and Contamination Report - 1994*, TNRCC Publication No. SFR-20, April 1995.

_____, 1996, *Joint Groundwater Monitoring and Contamination Report - 1995*, TNRCC Publication No. SFR-36, April 1996.

_____, 1997, *Joint Groundwater Monitoring and Contamination Report - 1996*, TNRCC Publication No. SFR-56, June 1997.

_____, 1998, *Joint Groundwater Monitoring and Contamination Report - 1997*, TNRCC Publication No. SFR-56/97, June 1998.

_____, 1999, *Joint Groundwater Monitoring and Contamination Report - 1998*, TNRCC Publication No. SFR-56/98, October 1999.

_____, 2000, *Joint Groundwater Monitoring and Contamination Report - 1999*, TNRCC Publication No. SFR-56/99, December 2000.

_____, 2001, *Joint Groundwater Monitoring and Contamination Report - 2000*, TNRCC Publication No. SFR-56/00, April 2001.

_____, 2002, *Joint Groundwater Monitoring and Contamination Report - 2001*, TNRCC Publication No. SFR-56/01, August 2002.

Six other publications prepared by the Texas Groundwater Protection Committee address the issues of the state's complex set of groundwater protection programs and address the coordination and improvement of these various programs to best protect the state's groundwater resources.

Texas Ground Water Protection Strategy, February 2003, TCEQ Publication No. AS-188, offers a guide for developing new programs and improving cooperation and coordination among agencies and programs. Goals for new programs and improvements are set out in a number of important groundwater program areas. This publication updates and supercedes *Texas Ground Water Protection Strategy*, January 1988.

Texas Ground Water Protection Profiles, June 1991, presents the groundwater protection programs and authorities of state agencies with respect to groundwater. This report is somewhat out of date due to the reorganization of state agencies in 1992 and 1993 as mandated by Senate Bill 2 (72nd Regular Session of the Texas Legislature, 1991). The programs listed in this publication for the Texas Water Well Drillers Board and the Texas Department of Health have been reorganized within the Texas Commission on Environmental Quality. In addition, the Texas State Soil and Water Conservation Board has the primary authority for activities relating to agricultural and silvicultural non-point source abatement.

Texas Ground-Water Data Dictionary, August, 1996, describes a standardized framework for collecting and storing information on groundwater in Texas. The production and development of the data dictionary took a proactive approach to consider data sharing and data quality in view of three recent technological advances: distributed computing, geographic information systems, and widespread data exchange via the Internet. Use of 135 data elements contained in the dictionary will make it easier to share information stored in various computer programs and operating systems, and will facilitate processing of information in a geographic information system (GIS).

Landowners Guide to Plugging Abandoned Water Wells, RG-347, April 1999. Prepared by the Texas Agricultural Extension Service, along with a video detailing the procedure and purpose behind properly plugging abandoned water wells.

Activities of the Texas Groundwater Protection Committee - Report to the 78th Legislature, SFR-047/02, January 2003. Biennial report of activities of the committee to the legislature, prepared prior to each Legislative session.

Texas State Management Plan for Prevention of Pesticide Contamination of Groundwater, TCEQ Publication No. SFR-070/01, January 2001, describes the general policies and regulatory approaches the state will use in order to protect groundwater resources from risk of contamination by pesticides. The document describes a generic coordinating mechanism between all responsible and participating agencies during the implementation of the plan,

and provides for specific actions and responses necessary to prevent or manage pesticide contamination of groundwater, as the need arises.

Texas Water Commission/Texas Natural Resource Conservation Commission/Texas Commission on Environmental Quality Publications

Texas Natural Resource Conservation Commission, 2001, TNRCC Publications Catalog, PD-001, March 2001. Electronic version and search capability available at:

www.tnrcc.state.tx.us/admin/topdoc/index.html

Presented within this bibliography is a partially annotated list of all works published by the Texas Commission on Environmental Quality,

Texas Water Commission, 1989, *Ground-Water Quality of Texas - An Overview of Natural and Man-Affected Conditions*, TWC Publication No. 89-01, March 1989.

This out-of-print publication provides an overview of groundwater quality conditions in the state based on a review of the available data from many sources. Water quality, as expressed by the concentration of total dissolved solids, is mapped for seven major aquifers and 17 minor aquifers in the state. The concentrations of other important constituents, such as nitrates, iron, and sulfates, are mapped for the affected major aquifers. A basic discussion of hydrogeology, the chemistry and evolution of water quality, and the potential impact of man's activities is provided. The affect of man's activities is assessed in terms of its impact on the state's groundwater resources. The report also discusses aquifer vulnerability mapping and DRASTIC. Two DRASTIC vulnerability maps are presented depicting the relative sensitivity of the state's groundwater resources to surface sources of contamination. The report concludes that the greatest impact on the quality of the state's groundwater is from naturally occurring sources of more saline water. The report further concludes that, in terms of water quality, probably less than one percent of the state's groundwater is affected by man's activities and the effects are centered in areas of large population and industrial development.

Texas Natural Resource Conservation Commission, 1994, *Risk-Based Corrective Action for Leaking Storage Tank Sites*, TCEQ Publication No. RG-36, January 1994. Includes inserts, "Corrective Action Plans for LPST Sites", RG-041, November, 1996, and "Am I Regulated" RG-042, November, 1996.

This document describes, in detail, the application of risk assessment to prioritize leaking storage tank sites, develop site-specific, risk-based cleanup levels, and determine the level of remediation required at each site.

Texas Natural Resource Conservation Commission, 1996, *Groundwater Monitoring and Reporting* (for LPST sites), RG-043, September, 1996.

This document describes, in detail, the monitoring and reporting of groundwater samples at LPST sites.

Texas Natural Resource Conservation Commission, 1994, *Guidance Manual for Risk Assessment Contaminant Fate and Transport Modeling*, TCEQ Publication RG-91, May 1994.

This document is a guide designed to provide a basic understanding of how contaminants behave when released from a storage tank system. The document offers a general explanation of contaminant fate and transport processes and contaminant fate and transport models and modeling practices. It also provides some direction on how to address certain situations that may be encountered.

Texas Natural Resource Conservation Commission, 1995, *Guidance for Risk-Based Assessments at LPST Sites in Texas: Emphasizing Initial Investigations and Plan A Evaluations*, TCEQ Publication No. RG-175, October 1995.

This document defines site assessment protocol and requirements which should be followed at newly confirmed and existing leaking petroleum storage tank (LPST) sites. This new risk-based assessment process and reporting (*Assessment Report Form*, TCEQ-0562) replaces the Limited Site Assessment guidance and report form.

Texas Natural Resource Conservation Commission, 2000, *An Introduction to the Texas Risk Reduction Program*, TCEQ Publication No. RG-366/TRRP-1 , February 2000.

First in a series of 34 guidance documents under the overall number of RG-366, this document introduces the Texas Risk Reduction Program , and is intended for the general public, regulated community, and environmental professionals. Nine more in the series are also available at this time, with the remainder targeted for availability before the end of calendar year 2001.

Texas Natural Resource Conservation Commission, 1996, *The State of Texas Water Quality Inventory -13th Edition*, TCEQ Publication No. SFR-50, December 1996.

This publication describes the conditions of the state's surface and groundwater quality. The state's groundwater protection program is described and the major documented and potential sources of groundwater contamination are identified. Ambient groundwater quality conditions and documented cases of groundwater contamination are assessed for selected aquifers.

Texas Natural Resource Conservation Commission, 2000, *The State of Texas Water Quality Inventory -15th Edition*, TCEQ Publication in review, SFR-50/00, April 2002.

Texas Natural Resource Conservation Commission, 1997, *State of Texas Oil and Hazardous Substances Spill Contingency Plan - 1996*, TCEQ Publication No. RG-290, November 1997.

This publication provides general guidance for a coordinated response to oil and hazardous substance spills and outlines notification procedures by which spills shall be reported to state and federal agencies. The publication represents the cooperative efforts of the TCEQ, the Texas General Land Office, and the Railroad Commission of Texas.

Texas Natural Resource Conservation Commission, 2001, TRRP: Soil and Groundwater Response Objectives, RG-366/TRRP-29.

This publication describes for environmental consultants the extent to which contaminants must be removed from or isolated in soil and groundwater at a site in order to achieve Remedy Standards A and B under the Texas Risk Reduction Program (TRRP).

Texas Natural Resource Conservation Commission, 2001, Private Well Disinfection and Water Sampling, GI-005.

This publication provides information on how to conduct private well disinfection and water sampling.

Texas Water Development Board Publications

Texas Water Development Board, 1976, *Annotated Bibliography of Texas Water Resources Reports of the Texas Water Development Board and the United States Geological Survey through August 1974*, TWDB Report 199, February 1976.

This bibliography of state and federal agency water related publications contains a listing, with a brief summary, of reports addressing groundwater contamination investigations.

Texas Water Development Board, 1992, *Texas Water Development Board Publications Catalog*, TWDB Publication Catalog, June 1992. Electronic version, updated through 2000, available at:

www.twdb.state.tx.us/publications/pub.htm

Presented within this bibliography is a partially annotated list of all works published by the Texas Department of Water Resources (the predecessor agency to the TWDB and the Texas Water Commission) and its predecessor agencies through August 1985. It also provides a completely annotated list of works published by the TWDB since September 1, 1985. A county index for the publications noted above are included in this bibliography.

Texas Water Development Board, 1990, *A Field Manual for Ground Water Sampling*, TWDB Users Manual UM-51, May 1990, Revised September 1991.

This users manual describes the Board's standardized procedures for the ambient groundwater sampling program. It explains sample collection and chemical characterization procedure guidelines followed by TWDB personnel during field sampling events.

Texas Water Development Board, 1990, *Water for Texas: Today and Tomorrow. (Texas Water Plan)*, TWDB Document No. GP 5-1, December 1990.

_____, 1992, *Water for Texas: Today and Tomorrow. Recommendations for the 1992 Update of the Texas Water Plan*, TWDB Document No. GP 6-1, December 1992.

____, 1997, *Water for Texas. A Consensus-Based Update to the State Water Plan*, TWDB in Conjunction with the TCEQ and Texas Parks and Wildlife Department, TWDB Document No. EP-6-2, August 1997.

____, 2002, *Water for Texas - 2002*. TWDB Document No. EP-7-1, January 2002.

These reports present statewide water planning information, issues, and goals, including revised delineations of the state's major and minor aquifers. The 1997 edition of the Texas Water Plan represents the consensus development process between the TWDB, TCEQ, and the Texas Parks and Wildlife Department (TPWD). The 2002 State Water Plan incorporates the 16 approved regional water plans and describes how local government entities in the state will address water supply needs for the next 59 years.

Texas Water Development Board, 1991, *Delineation Criteria for the Major and Minor Aquifer Maps of Texas*, TWDB Limited Publication 212, June 1991.

This report documents the criteria and sources used by the TWDB to delineate each of the nine major and 20 minor aquifers in the state. The report includes a major aquifer and minor aquifer map.

Texas Water Development Board, 1995, *Aquifers of Texas*, TWDB Report 345, November 1995.

Aquifers of Texas provides general information pertaining to location, geology, quality, yield, common use, and specific problems of the state's aquifers; and an aquifer specific bibliography follows each aquifer description.

Texas Water Development Board, 2000, *Groundwater Availability of the Trinity Aquifer, Hill Country Area, Texas: Numerical Simulations through 2050*, TWDB Report 353, September 2000.

Texas Water Development Board, 2000, *Aquifers of West Texas*, TWDB Report 356, December 2001.

Texas Department of Health Publication

Texas Department of Health Strategic Plan 2001-2005, 2000, gives the vision and mission statement for the Texas Department of Health. The role of public health in protecting the health of citizens of the state cuts across many subjects and programs, including preserving the state's environment and ensuring wise, productive use of the state's natural resources.

Bureau of Economic Geology Publications

The Bureau of Economic Geology is a research bureau of the University of Texas at Austin. The Bureau conducts basic and applied research projects in coastal processes, energy and mineral resources, and in hydrogeology, groundwater resources, and environmental site assessment and remediation. The Bureau publishes major reports in the University of Texas Publication series. The Bureau's *List of Publications* is updated

annually. The *List of Publications* can be obtained by contacting the Bureau's Publication Sales office at 1-888-839-4365.

Mace, R.E., Fisher, R.S., Welch, D.M., and Parra, S.P., 1997, *Extent, Mass, and Duration of Hydrocarbon Plumes from Leaking Petroleum Storage Tank Sites in Texas*, Bureau of Economic Geology, University of Texas at Austin Geologic Circular 97-1, 1997.

This study consisted of compiling and summarizing leaking petroleum storage tank site information and quantifying the size, mass, and duration of dissolved benzene plumes in Texas in order to determine dimensions of the plumes, predictability of plume concentrations and lengths, rates at which plumes self-remediate, and classification of plume behavior to assist in exposure assessments. The study is the first attempt to quantify the general site, soil, hydrogeologic, and plume characteristics throughout Texas and in different regions of the state.

Appendix 10. Cases Closed by Select Status Codes

The following table lists 405 cases from the 1994 through 2000 Joint Groundwater Monitoring and Contamination Reports that have been closed by a program area or agency, and have been listed in previous reports with an Activity Status Code of “6C - No further regulatory action is required”, “6D - agency action final, however, contamination still exists under institutional controls” or “6E - agency action final, however, contamination still exists under required engineering controls”.

While enforcement actions may be closed on these cases, the Activity Status Code descriptions allow that groundwater contamination may still be present at the site, and may therefore be of interest to regulatory agencies and the general public. This list is not a comprehensive inventory. The Activity Status Codes “6D” and “6E” were first implemented in 1995, which is the primary reason that closed case data prior to 1994 has not been included in this table. Additionally, an agency or agency program area may have closed an enforcement case in any previous report without providing details on the closure, and groundwater local to the site may still be impacted by contamination. Instances of sites where groundwater was determined to have been impacted, but analysis indicated that the contamination was below regulatory action levels and the case was “closed” in the investigation stage, also will not be reflected in this table.

The codes used in this table are the same as those in the three main agency tables, however a code indicating the agency originally responsible for the case is included. “TCEQ” is the Texas Commission on Environmental Quality or predecessor agencies; “RCT” is the Railroad Commission of Texas; and “TAGD” is the Texas Alliance of Groundwater Conservation Districts. A field showing the calendar year of the last report in which the cases were listed is also included.

Additional information regarding these cases may be obtained from the agencies listed in the table. Contact information for agency staff members can be found in Appendix 7.

Table 4

**Historical Groundwater Contamination Case
Description Table
All Agencies, 1994-2001**

TABLE 4 (APPENDIX 10)
 HISTORICAL GROUNDWATER CONTAMINATION CASE DESCRIPTIONS BY COUNTY
 ALL AGENCIES, 1994 -2001

EXPLANATION OF FIELDS

COUNTY: THE COUNTY NAME IS THE FIRST ENTRY IN THE LEFT PORTION OF THE TABLE. IT IS LISTED ONLY ONCE FOR EACH GROUP OF CASES IN THAT COUNTY.

AGENCY: TNRCC - TEXAS NATURAL RESOURCE CONSERVATION COMMISSION, OR PREDECESSOR AGENCIES
 RCT - RAILROAD COMMISSION OF TEXAS
 TAGD - TEXAS ALLIANCE OF GROUNDWATER DISTRICTS

DIVISION: DIVISIONS ARE LISTED ONLY ONCE WITH THEIR RESPECTIVE CASES FOR EACH COUNTY.

ENF - ENFORCEMENT DIVISION, TNRCC,
 ENF/WST - WASTE ENFORCEMENT, TNRCC,
 FOD - FIELD OPERATIONS DIVISION, TNRCC,
 IHW - INDUSTRIAL AND HAZARDOUS WASTE DIVISION, TNRCC,
 MSW - MUNICIPAL AND SOLID WASTE DIVISION, TNRCC,
 PCD - POLLUTION CLEANUP DIVISION, TNRCC,
 PCD/CA - POLLUTION CLEANUP DIVISION, CORRECTIVE ACTION, TNRCC,
 PCD/VC - POLLUTION CLEANUP DIVISION, VOLUNTARY CLEANUP, TNRCC,
 RMD/CA - REMEDIATION DIVISION/CORRECTIVE ACTION SECTION, TNRCC,
 RMD/PST - REMEDIATION DIVISION/PETROLEUM STORAGE TANK SECTION, TNRCC,
 RMD/SC - REMEDIATION DIVISION/SUPERFUND CLEANUP SECTION, TNRCC,
 RMD/SSDAT - REMEDIATION DIVISION/SUPERFUND SITE DISCOVERY AND ASSESSMENT TEAM, TNRCC,
 RMD/VC - REMEDIATION DIVISION/VOLUNTARY CLEANUP, TNRCC,
 RMD/VCIO - REMEDIATION DIVISION/VOLUNTARY CLEANUP/INNOCENT OWNER, TNRCC,
 RMD/VCBSA - REMEDIATION DIVISION/VOLUNTARY CLEANUP/BROWNFIELDS SITE ASSESSMENT, TNRCC,
 TAD/WQPAS - TECHNICAL ANALYSIS DIVISION/WATER QUALITY PLANNING AND ASSESSMENT SECTION, TNRCC,
 WPD/MSW - WASTE PERMITS DIVISION/MUNICIPAL SOLID WASTE SECTION, TNRCC,
 WPD/IHW - WASTE PERMITS DIVISION/INDUSTRIAL AND HAZARDOUS WASTE SECTION, TNRCC,
 WP&RM - WATER PERMITS AND RESOURCE MANAGEMENT DIVISION, TNRCC,
 WPRM/PDW - WATER PERMITS AND RESOURCE MANAGEMENT DIVISION, PUBLIC DRINKING WATER SECTION, TNRCC
 WQD/WQAS - WATER QUALITY DIVISION/WATER QUALITY ASSESSMENT SECTION, TNRCC,
 WSD/PDW - WATER SUPPLY DIVISION/PUBLIC DRINKING WATER SECTION, TNRCC
 WUD - WATER UTILITIES DIVISION, TNRCC,
 OIL&GAS - OIL AND GAS DIVISION, RCT,
 SLUWCD - SANDYLAND UNDERGROUND WATER CONSERVATION DISTRICT, MEMBER OF TAGD.

SECTION: PROGRAM AREA WITHIN DIVISION OF AGENCY RESPONSIBLE FOR CASE, IF APPLICABLE

FILE NAME: FILE NAMES REFLECT RESPONSIBLE PARTIES OR GEOGRAPHIC LOCATION

FILE NUMBER: FILE NUMBERS ARE ASSIGNED ACCORDING TO THE RESPECTIVE DIVISION NUMBERING SYSTEM. FILE NUMBER IS USED TO LOCATE FILE IN TNRCC RECORDS.

LOCATION: LOCATIONS ARE GIVEN AS ADDRESSES OR GEOGRAPHIC LOCATION DESCRIPTIONS.

CONTAMINATION DESCRIPTION: As - ARSENIC, Cr - CHROMIUM, Pb - LEAD, NO3 - NITRATE, SO4 - SULFATE, VOC - VOLATILE ORGANIC COMPOUNDS, ORG. - ORGANIC CHEMICALS,
 TOC - TOTAL ORGANIC COMPOUNDS, TDS - TOTAL DISSOLVED SOLIDS, TCE - TRICHLOROETHENE, MEK - METHYL ETHYL KEYTONE,
 CARBON TET - CARBON TETRACHLORIDE, PCP - POLYCHLORINATED PHENYLS, PCB - POLYCHLORINATED BIPHENYLS, TPH - TOTAL PETROLEUM HYDROCARBONS,
 BTEX - BENZENE-TOLUENE-ETHYLBENZENE-XYLENE, MTBE - METHYL-TERTIARY-BUTYL-ETHER. THE MAJORITY OF CASES INVOLVE PETROLEUM CONTAMINATION.

YEAR: YEAR CASE WAS DROPPED FROM REPORT.

ENFORCEMENT STATUS: THE FIRST ENTRY IN THIS FIELD INDICATES THE LEVEL OF AGENCY RESPONSE, THE SECOND INDICATES THE SITE ACTIVITY STATUS. SOME CASES DO NOT HAVE COMPLETE ENFORCEMENT STATUS CODES BECAUSE OF INSUFFICIENT DATA. STATUS CODES MAY BE BORDER-LINE BETWEEN TWO LEVELS ON THE ENFORCEMENT STATUS MATRIX AND ARE ENTERED AS A COMBINATION OF ENFORCEMENT STATUS CODES, I.E.: 3A,B OR 4,5. SEE PAGES 29-32 FOR A DESCRIPTION OF THESE CODES.

TABLE 4 (APPENDIX 10)
HISTORICAL GROUNDWATER CONTAMINATION CASE DESCRIPTIONS BY COUNTY
ALL AGENCIES 1994-2001

COUNTY	AGENCY DIVISION	SECTION	FILE NAME	FILE NUMBER	LOCATION	CONTAMINATION DESCRIPTION	ENFORCEMENT STATUS	YEAR DELETED	
ARANSAS	TCEQ	RMD/SSDAT							
		SSDAT	KINGSBURY SQUARE	FILED BY SITE NAME	4125 HIGHWAY 35 NORTH, ARANSAS COUNTY, TEXAS	NONE	6C	6C	2000
AUSTIN	TCEQ	RMD/VC							
			CRABAR BUSINESS SYSTEMS	477	1402 EAST HACIENDA ROAD, BELLVILLE	TPH, CHLORINATED SOLVENTS	0	6C	2001
BELL	TCEQ	IHW							
		PERMITS	ROCKWOOL INDUSTRIES	30086	1741 E 6TH ST. BELTON	ARSENIC, SELENIUM	2D	6C	1997
		PCD/CA							
		CORRECTIVE ACTION	ROCKWOOL INDUSTRIES	30086	1741 E 6TH STREET, BELTON	ARSENIC, SELENIUM	3A,3D	6C	1997
		RMD							
		CORRECTIVE ACTION	ROCKWOOL INDUSTRIES INC	30086	EASTERN EDGE OF BELTON	ARSENIC, SELENIUM	2D	6C	1999
		RMD/CA							
		CORRECTIVE ACTION	ROCKWOOL INDUSTRIES	30086	1741 E 6TH ST. BELTON	ARSENIC, SELENIUM	2D	6C	1998
BEXAR	TCEQ	PCD/CA							
		CORRECTIVE ACTION	STANDARD INDUSTRIES	31653	NELSON RD AT RELIABLE DR., SAN ANTONIO	NITRATES	3A,B	6C	1997
		RMD/VC							
		VC/VCP	HISTORIC GARDENS PHASE II	1099	S. CHERRY, NEVADA, S. MESQUITE, MLK, SAN ANTONIO	LEAD, METALS	0	6C	2000
		VC/VCP	INDUSTRIAL LUBRICANTS - QUAKER STATE WINDSOR PARK SHOPPING CENTER	582 923	434 RIVERSIDE DRIVE, SAN ANTONIO 4915 WALZEM ROAD, SAN ANTONIO	TPH VOCS	0 0	6C 6C	2000 2001
		RMD/VCIO							
		VC/IOP	WINN'S SITE	46	3505 PLEASANTON ROAD, SAN ANTONIO	VOCS	0	6D	2000
			WINN'S SITE	46	3505 PLEASANTON ROAD, SAN ANTONIO	VOCS	0	6D	2001
		WP&RM							
		PDW	CAMP STANLEY	0150117		TRICHLOROETHENE, CIS & TRANS 1,2-BICHLOROETHENE, TETRACHLOROETHENE		6E	1999
		PDW	SAN ANTONIO WATER SYSTEM	0150018		TETRACHLOROETHENE		6C	1999

TABLE 4 (APPENDIX 10)
 HISTORICAL GROUNDWATER CONTAMINATION CASE DESCRIPTIONS BY COUNTY
 ALL AGENCIES 1994-2001

COUNTY	AGENCY	SECTION	FILE	FILE	LOCATION	CONTAMINATION	ENFORCEMENT	YEAR
	DIVISION		NAME	NUMBER		DESCRIPTION	STATUS	DELETED
BEXAR								
TCEQ								
WPRM/PDW								
		PDW	CAMP STANLEY	G0150117E	16-N MOYER RD	TRICHLOROETHENE, CIS & TRANS 1,2-BICHLOROETHENE, TETRACHLOROETHENE	6E	2000
		PDW	SAN ANTONIO WATER SYSTEM	G0150018BJ	BARBET 1	TETRACHLOROETHENE	6C	2000
		PDW	SAN ANTONIO WATER SYSTEM	G0150018CR	DREAMHILL	TETRACHLOROETHENE	6C	2000
WSD/PDW								
			CAMP STANLEY	G0150117E	16-N MOYER RD	TRICHLOROETHENE, CIS & TRANS 1,2-BICHLOROETHENE, TETRACHLOROETHENE	X 6E	2001
			SAN ANTONIO WATER SYSTEM	G0150018BJ	BARBET 1	TETRACHLOROETHENE	Z 6C	2001
			SAN ANTONIO WATER SYSTEM	G0150018CR	DREAMHILL	TETRACHLOROETHENE	Z 6C	2001
WUD								
		PDW	CAMP STANLEY	0150117	WELL 16 (G0150117E) - N. END OF MOYER ROAD	TRICHLOROETHENE, CIS & TRANS 1,2-BICHLOROETHENE, TETRACHLOROETHENE	2C 6E	1998
BRAZORIA								
RCT								
OIL & GAS								
		3	ROHAN COMPLAINT	3-5755	2 1/2 MILES SE OF PEARLAND	NATURAL GAS	2 6C	2001
TCEQ								
RMD								
		VC/BSA	BLANCHARD AUTO SALES	G016	EAST BRAZOS, WEST COLUMBIA		0 6D	1999
RMD/CA								
		CORRECTIVE ACTION	NALCO CHEM. CO. - FREEPORT	30707	COUNTY ROAD 229, FREEPORT	LEAD SOLVENTS, CHLORIDES	2A 6C	2000
RMD/VCBSA								
		VC/BSA	BLANCHARD AUTO SALES	G016	EAST BRAZOS, WEST COLUMBIA	PETROLEUM HYDROCARPONS	0 6D	2000
			BLANCHARD AUTO SALES	G016	EAST BRAZOS, WEST COLUMBIA	PETROLEUM HYDROCARPONS	0 6D	2001
WP&RM								
		PDW	DOW CHEM COMPANY - PLANT B	0200232		TRICHLOROETHENE	6E	1999
WPRM/PDW								
		PDW	DOW CHEM COMPANY - PLANT B	G0200232B	2	TRICHLOROETHENE	6E	2000
WSD/PDW								
			DOW CHEM COMPANY - PLANT B	G0200232B	2	TRICHLOROETHENE	X 6E	2001
BRAZOS								
TCEQ								
RMD/VC								
			OMC INDUSTRIES, INC.	1022	#1 BRONZE WEST, BRYAN	METALS, PCE	0 6C	2001
BURNET								
TCEQ								
WSD/PDW								
			NORTHRIDGE COMM. IND. SITES	G0270091A	1-W OF US 281	1,1 DICHLOROETHYLENE	Z 6E	2001

TABLE 4 (APPENDIX 10)
 HISTORICAL GROUNDWATER CONTAMINATION CASE DESCRIPTIONS BY COUNTY
 ALL AGENCIES 1994-2001

COUNTY	AGENCY DIVISION	SECTION	FILE NAME	FILE NUMBER	LOCATION	CONTAMINATION DESCRIPTION	ENFORCEMENT STATUS	YEAR DELETED
CALDWELL	TCEQ MSW		CITY OF SAN MARCOS: MW-103.	MSW00640	ON THE GARY JOBS CORPS TRAINING CTR., 1 MI. SE OF ST. HWY 21 AND 1.6 MI. SW OF FM 1966, SAN MARCOS, TX.	TCE AND VINYL CHLORIDE.	2B 6C	1995
			CITY OF SAN MARCOS: MW-102 AND MW-103.	MSW00640	ON THE GARY JOBS CORPS TRAINING CTR., 1 MI. SE OF ST. HWY 21 AND 1.6 MI. SW OF FM 1966, SAN MARCOS, TX.	TCE AND VINYL CHLORIDE.	2B 6C	1996
	WSD/PDW		MARTINDALE WSC	G0280013B	WELL 2-300FT FROM RIVER	ATRAZINE	2C 6C	2001
			MARTINDALE WSC	G0280013C	WELL 3-NEW WELL	ATRAZINE	2C 6C	2001
	CALHOUN	TCEQ PCD/CA	CORRECTIVE ACTION	FORMOSA PLASTICS CORP.	31945	NORTH OF SH 38 AND FM 1593 IN POINT COMFORT	ETHYLENE DICHLORIDE	3D 6C
CAMERON	TCEQ RMD/VCBSA		LOS FRESNOS BUSINESS INCUBATOR	G039	110/112/120 WEST OCEAN BOULEVARD, LOS FRESNOS	LEAD	0 6D	2001
CASTRO	TCEQ WP&RM		DIMMITT MUNICIPAL WATER SYSTEM	0350001		ATRAZINE, TRIAZINES	6C	1999
		PDW						
	WPRM/PDW		DIMMITT MUNICIPAL WATER SYSTEM	G0350001I	9-3RD & SO ST	ATRAZINE, TRIAZINES	6C	2000
		PDW	DIMMITT MUNICIPAL WATER SYSTEM	G0350001K	S-2/S OF CITY	ATRAZINE, TRIAZINES	6C	2000
		PDW	DIMMITT MUNICIPAL WATER SYSTEM	G0350001L	S-3/S OF CITY	ATRAZINE, TRIAZINES	6C	2000
		PDW	DIMMITT MUNICIPAL WATER SYSTEM	G0350001M	S-4/S OF CITY	ATRAZINE, TRIAZINES	6C	2000
		PDW	DIMMITT MUNICIPAL WATER SYSTEM	G0350001P	N-3/S OF CITY	ATRAZINE, TRIAZINES	6C	2000
	WSD/PDW		DIMMITT MUNICIPAL WATER SYSTEM	G0350001I	9-3RD & SO ST	ATRAZINE, TRIAZINES	Z 6C	2001
			DIMMITT MUNICIPAL WATER SYSTEM	G0350001K	S-2/S OF CITY	ATRAZINE, TRIAZINES	Z 6C	2001
			DIMMITT MUNICIPAL WATER SYSTEM	G0350001L	S-3/S OF CITY	ATRAZINE, TRIAZINES	Z 6C	2001
		DIMMITT MUNICIPAL WATER SYSTEM	G0350001M	S-4/S OF CITY	ATRAZINE, TRIAZINES	Z 6C	2001	
		DIMMITT MUNICIPAL WATER SYSTEM	G0350001P	N-3/S OF CITY	ATRAZINE, TRIAZINES	Z 6C	2001	
COCHRAN	RCT OIL & GAS	8A	LARRY BESEDA COMPLAINT	8A-0840	3 MILES WEST OF WHITEFACE	CI	2 6C	1994
		TCEQ WP&RM	PDW	MORTON PUBLIC WATER SUPPLY	0400001		BENZENE	6E

TABLE 4 (APPENDIX 10)
 HISTORICAL GROUNDWATER CONTAMINATION CASE DESCRIPTIONS BY COUNTY
 ALL AGENCIES 1994-2001

COUNTY	AGENCY	SECTION	FILE	FILE	LOCATION	CONTAMINATION	ENFORCEMENT		YEAR
	DIVISION		NAME	NUMBER		DESCRIPTION	STATUS		DELETED
COCHRAN	TCEQ								
	WPRM/PDW								
		PDW	MORTON PUBLIC WATER SUPPLY	G0400001A	1-1ST/JEFFERSON	BENZENE	6E		2000
	WSD/PDW		MORTON PUBLIC WATER SUPPLY	G0400001A	1-1ST/JEFFERSON	BENZENE	X 6E		2001
	WUD								
		PDW	MORTON PUBLIC WATER SUPPLY	0400001	WELL 1 (G0400001A) - SE OF JEFFERSON AVE. AND 1ST ST.	BENZENE	2C 6E		1998
COKE	RCT								
	OIL & GAS								
		7C	ORYX ENERGY CORPORATION		JAMESON FIELD	CHLORIDES	1A 6C		2001
	TCEQ								
	WSD/PDW		WEST TEXAS UTILITIES OAK CREEK PLA	G0410013A	1-200FT NE OF PLANT	PROMETON, BROMACIL	2C 6C		2001
COLLIN	TCEQ								
	PD/MSW		CITY OF WYLIE: MW-12 AND 13	MSW00712	0.5 MI. SE OF ST. HWY 78 & FM 2514 INTERSECTION, WYLIE, TX.	VOCs (TOLUENE)	2A 6C		1998
	RMD/VC								
		VC/VCP	SEC FM 720 AND PRESTON ROAD (FRISCO)	660	SEC FM 720 & PRESTON ROAD, FRISCO	TPH, BTEX	0 6C		2000
			BERKELEY SQUARE SHOPPING CENTER	1399	4621 WEST PARK BOULEVARD	CHLORINATED SOLVENTS	0 6C		2001
			BERKELEY SQUARE SHOPPING CENTER	537	4621 WEST PARK BOULEVARD, PLANO	CHLORINATED SOLVENTS	0 6C		2001
			PITTMAN CORNERS	915	SWC 15TH AND CUSTER ROAD, PLANO	CHLORINATED SOLVENTS	0 6C		2001
COLORADO	RCT								
	OIL & GAS								
		03	LESLIE HEINSOHN COMPLAINT	03-5007	8 MILES NW OF COLUMBUS	SODIUM CHLORIDE	1C 6C		2000
COOKE	TCEQ								
	MSW		CITY OF GAINESVILLE: MW-8A AND MW-9.	MSW00302	ON FM 902, 2.5 MI. E OF FM 372, GAINESVILLE, TX.	TDS, CL, VOCS.	2A 6C		1996
	RMD								
		VC/VCP	GAINESVILLE MUNICIPAL AIRPORT - 2	758	2300 BONNAVILLA, ROUTE 2, BOX 3416, GAINESVILLE	TPH	0 6C		1999
COUNTY	AGENCY	SECTION	FILE NAME	FILE NUMBER	LOCATION	CONTAMINATION DES.	VERT E STAT	HORI E STAT	YEAR
	DIVISION								

TABLE 4 (APPENDIX 10)
HISTORICAL GROUNDWATER CONTAMINATION CASE DESCRIPTIONS BY COUNTY
ALL AGENCIES 1994-2001

COUNTY	AGENCY DIVISION	SECTION	FILE NAME	FILE NUMBER	LOCATION	CONTAMINATION DESCRIPTION	ENFORCEMENT STATUS	YEAR DELETED
CRANE	RCT	OIL & GAS						
		08	EDWARDS RANCH WATER FIELD		10 MILES SE OF MONAHANS	NaCl	0 6C	1998
CROCKETT	RCT	OIL & GAS						
		7C	BELVAN GAS PLANT - MONITORING WELL	7C-1756	20 MILES NW OF OZONA	OIL	1C 6C	1995
		7C	EMERALD UNDERGROUND WATER DIST.	7C-1961	25 MILES WEST OF OZONA	CRUDE OIL	1C 6C	2000
CROSBY	RCT	OIL & GAS						
		8A	RIVERA COMPLAINT	8A-3475	20 MILES NORTH OF POST	CHLORIDES	1C 6C	1998
		8A	PRICE THOMAS COMPLAINT		5 MILES SOUTH OF CAP ROCK	CHLORIDES	1C 6C	1999
CULBERSON	TCEQ	WP&RM						
		PDW	GMNP-PINE SPRINGS	0550014		ALKANES, BTEX, BENZENES, BUTANES, HEXANES, HYDROCARBONS, PENTANES, TOLUENE	6C	1999
		WPRM/PDW						
		PDW	GMNP-PINE SPRINGS	G0550014A	1-CAMPGROUND	ALKANES, BTEX, BENZENES, BUTANES, HEXANES, HYDROCARBONS, PENTANES, TOLUENE	6E	2000
		WSD/PDW						
			GMNP-PINE SPRINGS	G0550014A	1-CAMPGROUND	ALKANES, BTEX, BENZENES, BUTANES, HEXANES, HYDROCARBONS, PENTANES, TOLUENE	Z 6E	2001
DALLAM	TCEQ	WP&RM						
		PDW	DALHART MUNICIPAL WATER SYSTEM	0560001		BTEX, MTBE, BENZENES, BUTANES, PENTANES, PROPANES	6C	1999
		WPRM/PDW						
		PDW	DALHART MUNICIPAL WATER SYSTEM	G0560001F	21-TRINIDAD/AMARILLO ST	BTEX, MTBE, BENZENES, BUTANES, PENTANES, PROPANES	6C	2000
		WSD/PDW						
			DALHART MUNICIPAL WATER SYSTEM	G0560001F	21-TRINIDAD/AMARILLO ST	BTEX, MTBE, BENZENES, BUTANES, PENTANES, PROPANES	Z 6C	2001

TABLE 4 (APPENDIX 10)
 HISTORICAL GROUNDWATER CONTAMINATION CASE DESCRIPTIONS BY COUNTY
 ALL AGENCIES 1994-2001

COUNTY	AGENCY DIVISION	SECTION	FILE NAME	FILE NUMBER	LOCATION	CONTAMINATION DESCRIPTION	ENFORCEMENT STATUS	YEAR DELETED
DALLAS	TCEQ	ENF/WST						
			GNB INC - FARMERS BRANCH	31697	1880 VALLEY VIEW RD., FARMER'S BRANCH	CONTAMINATION NOT FOUND	4B 6C	1997
	MSW		BFI/HUTCHINS: SEVERAL MONITORING WELLS.	MSW01236A	0.8 MI. SE OF I-20, 1.5 MI. NE OF I-45 ON CLEVELAND RD., DALLAS, TX.	TCE, VINYL CHLORIDE, PCE, AND BENZENE.	2B 6C	1995
	PCD/VC							
		VOLUNTARY CLEANUP	1280 AND 1300 GREENVILLE AVENUE	216	COLLINS ROAD AND GREENVILLE AVE., RICHARDSON	SOLVENTS	0 6C	1997
		VOLUNTARY CLEANUP	FORMER ROACH PAINT FACILITY	175	NW CORNER OF FIELD AND WOODALL ROGERS FR, DALLAS	VOCS, SVOCS, METALS	1 6C	1997
		VOLUNTARY CLEANUP	VACANT MAX STORE	438	11455 GARLAND ROAD, DALLAS	HYDROCARBON	0 6C	1997
	RMD							
		VC/VCP	16-STORY OFFICE BUILDING/GARAGE-ELM BUILDING	786	1505 ELM STREET, DALLAS	SOLVENTS	0 6C	1999
		VC/VCP	AUTOHAUS PROPERTY	496	14185 NORTH DALLAS PARKWAY, FARMERS BRANCH	TPH, METALS	0 6C	1999
		VC/VCP	DALLAS GAS AND FUEL COMPANY	165	NWC OF ROSS AND RECORD STREET, DALLAS	VOCS	0 6C	1999
		VC/VCP	DALLAS STEAM ELECTRIC STATION	163	2727 FLYNN STREET, DALLAS	TPH, SVOCS	0 6C	1999
		VC/VCP	J. Y. TAYLOR MANUFACTURING	884	101 WEST AVENUE D, GARLAND	SOLVENTS	0 6C	1999
		VC/VCP	MIDWAY PLAZA	562	12801 MIDWAY ROAD, DALLAS	SOLVENTS	0 6C	1999
		VC/VCP	TURTLE CREEK SITE	510	SWC LEMMON AVE AND CARLISLE STREET, DALLAS	VOCS, TPH, METALS	0 6C	1999
		VC/VCP	TXU TERMINATION PROPERTY	1084	WEST OF WICHITA AND ALAMO STREETS, DALLAS	TPH, PAHS	0 6C	1999
		VC/VCP	UP SOUTH PROPERTY	743	NORTH OF CONTINENTAL AND EAST OF HOUSTON, DALLAS	PETROLEUM HYDROCARBONS	0 6C	1999
		VC/VCP	VACANT MAX STORE	438	11455 GARLAND ROAD, DALLAS	HYDROCARBON	0 6C	1999
		VC/VCP	VISTA FIBERS PROPERTY - DALLAS	938	2722 ALAMO STREET, DALLAS	TPH, METALS, PAH	0 6C	1999
	RMD/CA							
		CORRECTIVE ACTION	GNB INC - FARMERS BRANCH	31697	1880 VALLEY VIEW RD., FARMER'S BRANCH	CONTAMINATION NOT FOUND	4B 6C	1998
		CORRECTIVE ACTION	RATHON (DIVERSEY CHEM CO. - DUBOIS)	30602	CENTRAL FREEWAY @ RIVER OAKS, DALLAS	VOC	C3 6C	2000
			DAL-CHROME COMPANY INC	65246	3044 MORRELL ST DALLAS 75216	NICKEL, CHROMIUM	0 6D	2001
	RMD/VC							
		VC	16-STORY OFFICE BUILDING/GARAGE-ELM BUILDING	786	1505 ELM STREET, DALLAS	SOLVENTS	0 6C	1998
		VC	AUTOHAUS PROPERTY	496	14185 NORTH DALLAS PARKWAY, FARMERS BRANCH	TPH, METALS	0 6C	1998
		VC	DALLAS GAS AND FUEL COMPANY	165	NW CORNER OF ROSS AND RECORD STREET, DALLAS	VOCS	0 6C	1998
		VC	J. Y. TAYLOR MANUFACTURING	884	101 WEST AVENUE D, GARLAND	SOLVENTS	0 6C	1998
		VC	VACANT MAX STORE	438	11455 GARLAND ROAD, DALLAS	HYDROCARBON	0 6C	1998
		VC/VCP	18 466 ACRE TRACT OF LAND (CENTENNIAL PLAZA)	454	NEC OF IH-35 AND WEST NW HIGHWAY, DALLAS	METALS/CHLORINATED SOLVENT/TPH	0 6D	2000
		VC/VCP	23 64 ACRE TRACT OF LAND/SHILOH @ BELT LINE	475	NWC SHILOH ROAD & BELT LINE ROAD, GARLAND	BTEX, SOLVENTS, METALS	0 6C	2000
		VC/VCP	BELL HELICOPTER TEXTRON INC., PLANT 5	180	1700 NORTH HIGHWAY 360, GRAND PRAIRIE	CHLORINATED SOLVENTS	0 6C	2000
		VC/VCP	BROOMFIELD NORTH PROPERTY	739	SCW OLIN WELLBORN AND ALAMO, DALLAS	PETROLEUM HYDROCARBONS	0 6C	2000
		VC/VCP	CAMELOT SHOPPING CENTER	1158	580 WEST ARAPAHO ROAD, RICHARDSON	CHLORINATED SOLVENTS	0 6D	2000
		VC/VCP	G. H. HENSLEY LANDFILL	502	2108 JOE FIELD ROAD, DALLAS	METALS, METHANE	0 6D	2000

TABLE 4 (APPENDIX 10)
HISTORICAL GROUNDWATER CONTAMINATION CASE DESCRIPTIONS BY COUNTY
ALL AGENCIES 1994-2001

COUNTY AGENCY DIVISION	SECTION	FILE NAME	FILE NUMBER	LOCATION	CONTAMINATION DESCRIPTION	ENFORCEMENT STATUS	YEAR DELETED
DALLAS TCEQ RMD/VIC	VC/VCP	HITACHI U1 FACILITY	1106	1505 WALNUT HILL LANE, IRVING	VOCS, PETROLEUM HYDROCARBONS, LEAD	0 6C	2000
	VC/VCP	JOHN EAGLE LINCOLN MERCURY DEALERSHIP	410	6102, 6110, 6116, 6120 LEMMON AVENUE, DALLAS	TPH, VOC, METALS	0 6C	2000
	VC/VCP	LAWS STREET LOTS (2201 - 2225)	1036	2201, 2213, 2217, 2221, - LAWS STREET, DALLAS	VOCS, SVOCS, METALS	0 6C	2000
	VC/VCP	PAVILLION II SHOPPING CENTER	751	7512 - 7632 CAMPBELL ROAD, DALLAS	CHLORINATED SOLVENTS/PETROLEUM HYDROCARBONS	0 6D	2000
	VC/VCP	PAVILLION III SHOPPING CENTER	753	NWC CAMPBELL ROAD AND COIT ROAD, DALLAS	CHLORINATED SOLVENTS, TPH	0 6C	2000
	VC/VCP	PLAZA RIOS SHOPPING CENTER	377	8602-8698 SKILLMAN STREET, DALLAS	CHLORINATED SOLVENTS	0 6C	2000
	VC/VCP	PRESTONWOOD VILLAGE II/SPECIALTY CLEANERS	420	15203 KNOLL TRAIL DRIVE, DALLAS	CHLORINATED SOLVENTS	0 6C	2000
	VC/VCP	SIGMOND PROPERTY	692	NWC SUMMER STREET AND BROOM STREET, DALLAS	TPH, METALS	0 6C	2000
	VC/VCP	STANDARD MANUFACTURING, INC.	1118	4012 WEST ILLINOIS AVENUE, DALLAS	LEAD, TPH, VOCS	0 6C	2000
	VC/VCP	THREE TRACTS - FLORA, LEONARD AND ROSS	147	SEC FLORA & LEONARD/2301-2318 ROSS, DALLAS	VOCS, SVOCS, METALS, TPH	0 6D	2000
	VC/VCP	VIRGINIA KMP CORPORATION	189	4100 PLATINUM WAY, DALLAS	TPH, VOCS, SVOCS, METALS, PCBS	0 6C	2000
	VC/VCP	WILLIAMSON PROPERTY	1034	INTERSECTION RIVER AND GRIFFIN STREETS, DALLAS	PAHS, METALS	0 6C	2000
		18.466 ACRE TRACT OF LAND (CENTENNIAL PLAZA)	454	NEC OF IH-35 AND WEST NW HIGHWAY, DALLAS	METALS/CHLORINATED SOLVENT/TPH	0 6D	2001
		AIRCONDEX	380	2674 FREEWOOD, DALLAS	METALS	0 6C	2001
		ALCATEL USA SOURCING LP	1215	1220 AND 1225 ALMA ROAD, RICHARDSON	VOCS	0 6C	2001
		CAMELOT SHOPPING CENTER	1158	580 WEST ARAPAHO ROAD, RICHARDSON	CHLORINATED SOLVENTS	0 6D	2001
		DEEP ELLUM PROJECT	1220	INDIANA STREET AND MALCOLM X BOULEVARD, DALLAS	PETROLEUM HYDROCARBONS, METALS	0 6C	2001
		DOVER ELEVATOR COMPANY	455	7017 CARPENTER FREEWAY, DALLAS	TPH, VOCS	0 6D	2001
		G. H. HENSLEY LANDFILL	502	2108 JOE FIELD ROAD, DALLAS	METALS, METHANE	0 6D	2001
		LAKE HIGHLANDS SHOPPING CENTER	1088	9661 AUDELIA ROAD, DALLAS	CHLORINATED SOLVENTS	0 6C	2001
		PAVILLION II SHOPPING CENTER	751	7512 - 7632 CAMPBELL ROAD, DALLAS	CHLORINATED SOLVENTS/PETROLEUM HYDROCARBONS	0 6D	2001
		THREE TRACTS - FLORA, LEONARD AND ROSS	147	SEC FLORA & LEONARD/2301-2318 ROSS, DALLAS	VOCS, SVOCS, METALS, TPH	0 6D	2001
		WICHITA STREET REMNANT PROPERTY	1263	ADJACENT TO TU NORTH A PROPERTY, DALLAS	TPH	0 6C	2001
		WOODLAKE VILLAGE SHOPPING CENTER	836	3065 NORTH JOSEY LANE, CARROLLTON	SOLVENTS	0 6D	2001
RMD/VICIO	VC/IOP	STEMMONS 5 WAREHOUSE	60	10601 - 10649 KING WILLIAM DRIVE, DALLAS	BENZENE	0 6D	2000
	VC/IOP	TRUSSWAY - DALLAS	80	10545 DORIC STREET, DALLAS	VOCS	0 6D	2000
	VC/IOP	VALLEY VIEW TECH CENTER II	49	NEC VALLEY BRANCH AND SPRINGLAKE ROAD, FARMERS BRANCH	PETROLEUM	0 6D	2000
		STEMMONS 5 WAREHOUSE	60	10601 - 10649 KING WILLIAM DRIVE, DALLAS	BENZENE	0 6D	2001
		TRUSSWAY - DALLAS	80	10545 DORIC STREET, DALLAS	VOCS	0 6D	2001
		VALLEY VIEW TECH CENTER II	49	NEC VALLEY BRANCH AND SPRINGLAKE ROAD, FARMERS BRANCH	PETROLEUM	0 6D	2001
WPRM/PDW	PDW	D BAR B MOBILE HOME RANCH	G0570082A	1-SOUTH SIDE OF MHP	TETRACHLOROETHENE	6C	2000
WSD/PDW		D BAR B MOBILE HOME RANCH	G0570082A	1-SOUTH SIDE OF MHP	TETRACHLOROETHENE	Z 6C	2001

TABLE 4 (APPENDIX 10)
 HISTORICAL GROUNDWATER CONTAMINATION CASE DESCRIPTIONS BY COUNTY
 ALL AGENCIES 1994-2001

COUNTY	AGENCY	SECTION	FILE	FILE	LOCATION	CONTAMINATION	ENFORCEMENT	YEAR
	DIVISION		NAME	NUMBER		DESCRIPTION	STATUS	DELETED
DAWSON	RCT	OIL & GAS						
		8A	JOHN WRIGHT (REOPENED MELVIN SMITH COMPLAINT)	8A-3078,8A-1336	6 MILES SE OF O'DONNELL	CHLORIDES	1C 6C	1995
DEAF SMITH	TCEQ	WP&RM						
		PDW	HEREFORD MUNICIPAL WATER SUPPLY	0590001		1,2-DICHLOROETHANE, ATRAZINE, BTEX, BUTANE, CYCLOHEXANE, METHYL CYCLOPENTANE, METHYL PENTANES	6E	1999
		WPRM/PDW						
		PDW	HEREFORD MUNICIPAL WATER SUPPLY	G0590001AN	37-VETERANS PARK	1,2-DICHLOROETHANE, ATRAZINE, BTEX, BUTANE, CYCLOHEXANE, METHYL CYCLOPENTANE, METHYL PENTANES	6C	2000
		PDW	HEREFORD MUNICIPAL WATER SUPPLY	G0590001AR	41-CAUSEY & AUSTIN	1,2-DICHLOROETHANE, ATRAZINE, BTEX, BUTANE, CYCLOHEXANE, METHYL CYCLOPENTANE, METHYL PENTANES	6C	2000
		WSD/PDW						
			HEREFORD MUNICIPAL WATER SUPPLY	G0590001AN	37-VETERANS PARK	1,2-DICHLOROETHANE, ATRAZINE, BTEX, BUTANE, CYCLOHEXANE, METHYL CYCLOPENTANE, METHYL PENTANES	Z 6C	2001
			HEREFORD MUNICIPAL WATER SUPPLY	G0590001AR	41-CAUSEY & AUSTIN	1,2-DICHLOROETHANE, ATRAZINE, BTEX, BUTANE, CYCLOHEXANE, METHYL CYCLOPENTANE, METHYL PENTANES	Z 6C	2001
		WUD						
		PDW	HEREFORD MUNICIPAL WATER SUPPLY	0590001	WELL 3 (G0590001B) - SE OF MCKINLEY AVE. AND NEW YORK AVE.	BTEX, 1,2-DICHLOROETHANE, METHYL CYCLOHEXANE, METHYL PENTANES, BUTANE, METHYL CYCLOPENTANE ET. AL.	2D 6E	1998
DENTON	TCEQ	RMD/VC						
		VC/VCP	HENRIETTA CREEK ROAD SITE	519	5800-5900 BLOCK OF HENRIETTA CREEK ROAD, ROANOKE	VOCS	0 6C	2000
			THE DENTON-RECORD CHRONICLE	1286	314 EAST HICKORY STREET, DENTON	VOCS, SVOCS, CHLORINATED SOLVENTS	0 6C	2001
		RMD/CIO						
		VC/IOP	WILLOW RIDGE APARTMENTS	112	797 SOUTH OLD ORCHARD, LEWISVILLE	CHLORINATED SOLVENTS, MTBE	0 6D	2000
			WILLOW RIDGE APARTMENTS	112	797 SOUTH OLD ORCHARD, LEWISVILLE	CHLORINATED SOLVENTS, MTBE	0 6D	2001

TABLE 4 (APPENDIX 10)
 HISTORICAL GROUNDWATER CONTAMINATION CASE DESCRIPTIONS BY COUNTY
 ALL AGENCIES 1994-2001

COUNTY	AGENCY	SECTION	FILE	FILE	LOCATION	CONTAMINATION	ENFORCEMENT	YEAR
	DIVISION		NAME	NUMBER		DESCRIPTION	STATUS	DELETED
DENTON	TCEQ							
	WPD							
		MSW	CAMELOT LANDFILL (CITY OF FARMERS BRANCH)	MSW01312A	0.8 MI S OF SH 121, N OF ELM FORK TRINITY RIVER, 1.5 MI W OF FM 2281, HEBRON	MW-10: VOCs (CIS-1,2-DICHLOROETHYLENE; TRICHLOROETHYLENE; VINYL CHLORIDE)	2A 6C	1999
EASTLAND	RCT							
	OIL & GAS							
		7B	SCURLOCK PERMIAN PIPELINE CORP.	7B-4494	1.5 MILES NW OF GORMAN	CRUDE OIL	1C 6C	1996
		7B	SCURLOCK PERMIAN		1.5 MILES NORTHWEST OF GORMAN	CRUDE OIL	2 6C	1998
	TCEQ							
	WSD/PDW							
			CITY OF RISING STAR	G0670005?	? OF 9 WELLS	PROMETON	2C 6C	2001
			RISING STAR ISD	G0670029A	1-HIGH SCHOOL	PROMETON	2C 6C	2001
ECTOR	TCEQ							
	RMD/CA							
		CORRECTIVE ACTION	MONARCH ROD SERVICE	39986	153 MOSS AVENUE, ODESSA	NAPHTHA, LEAD	3 6C	2000
	WP&RM							
		PDW	CENTRIFLO PUMP & MACHINE COMPANY	0680202		1,1-DICHLOROETHENE, 1,1-DICHLOROETHANE	6C	1999
		PDW	NORTHGATE MOBILE HOME PARK NO 1	0680013	ODESSA	TETRACHLOROETHENE	6C	1999
	WPRM/PDW							
		PDW	CENTRIFLO PUMP & MACHINE COMPANY	G0680202A	1 SOUTHWEST OF SHOP	1,1-DICHLOROETHENE, 1,1-DICHLOROETHANE	6C	2000
		PDW	NORTHGATE MOBILE HOME PARK NO 1	G0680013A	1-EAST OF OFFICE	TETRACHLOROETHENE	6C	2000
		PDW	NORTHGATE MOBILE HOME PARK NO 1	G0680013B	2-NORTHWEST OF PARK	TETRACHLOROETHENE	6C	2000
	WSD/PDW							
			CENTRIFLO PUMP & MACHINE CO	G0680202A	1 SOUTHWEST OF SHOP	BROMACIL, PROMETON	2C 6C	2001
			CENTRIFLO PUMP & MACHINE COMPANY	G0680202A	1 SOUTHWEST OF SHOP	1,1-DICHLOROETHENE, 1,1-DICHLOROETHANE	Z 6C	2001
			HUBER GARDENS ESTATES	G0680163B	2-WEST OF PARK	BROMACIL	2D 6C	2001
			NORTHGATE MOBILE HOME PARK NO 1	G0680013A	1-EAST OF OFFICE	TETRACHLOROETHENE	Z 6C	2001
			NORTHGATE MOBILE HOME PARK NO 1	G0680013B	2-NORTHWEST OF PARK	TETRACHLOROETHENE	Z 6C	2001
EL PASO	TCEQ							
	RMD/CA							
		CORRECTIVE ACTION	SOUTHWESTERN BELL TELEPHONE CO	52114	100 SUNSET DR EL PASO	BENZENE,TPH,TCE	2A 6C	2000
ELLIS	TCEQ							
	PCD/VC							
		VOLUNTARY CLEANUP	LARKIN PRODUCTS INDUSTRIAL TRACTS	156	BUSINESS HIGHWAY 287 EAST, WAXAHACHIE	SOLVENTS	0 6C	1997

TABLE 4 (APPENDIX 10)
 HISTORICAL GROUNDWATER CONTAMINATION CASE DESCRIPTIONS BY COUNTY
 ALL AGENCIES 1994-2001

COUNTY	AGENCY	SECTION	FILE	FILE	LOCATION	CONTAMINATION	ENFORCEMENT		YEAR
	DIVISION		NAME	NUMBER		DESCRIPTION	STATUS		DELETED
FAYETTE	TCEQ	RMD/VC							
		VC/VCP	TUBOSCOPE SCHULENBURG SITE	558	HIGH HILL ROAD, SCHULENBURG	METALS, VOC	0	6C	2000
FORT BEND	TCEQ	RMD							
		VC/IO	KIRKWOOD TECH CENTRE	70	12705 SOUTH KIRKWOOD, STAFFORD	TPH, VOCS	0	6C	1999
		RMD/VC							
		VC/VCP	FOUNTAINS PROPERTY	584	EXECUTIVE DRIVE, STAFFORD	CHLORINATED SOLVENTS	0	6C	2000
		RMD/VCIO							
		VC/IO	KIRKWOOD TECH CENTRE	070	12705 SOUTH KIRKWOOD, STAFFORD	TPH, VOCS	0	6C	1998
FREESTONE	TCEQ	RMD/SSDAT							
		SSDAT	D & D CENTRAL TEXAS CONSTRUCTION CO.	FILED BY SITE NAME	ROUTE 1, TEAGUE	PCB'S	6C	6C	2000
GALVESTON	TCEQ	PCD							
			LEAGUE CITY SPECIALTY SHOPPING CENTER	122	101-199 GULF FREEWAY SOUTH, LEAGUE CITY	VOC, TPH	0	6C	1995
		PCD/VC							
		VOLUNTARY CLEANUP	LEAGUE CITY SPECIALTY SHOPPING CENTER	122	101-199 GULF FREEWAY SOUTH, LEAGUE CITY	VOCS, TPH	0	6C	1997
		RMD							
		VC/VCP	CHEVRON BULK PLANT #60165535	509	1802 WATER STREET, GALVESTON	HYDROCARBONS	0	6C	1999
		VC/VCP	LEAGUE CITY SPECIALTY SHOPPING CENTER	122	101-199 GULF FREEWAY SOUTH, LEAGUE CITY	VOCS, TPH	0	6C	1999
		CORRECTIVE ACTION	TINSE CHEMICAL CO	38465	1145 DOCK RD TEXAS CITY	METALS	1B	6D	1999
		RMD/CA							
		CORRECTIVE ACTION	TINSE CHEMICAL COMPANY - TEXAS CITY (OR DOCK ROAD)	38465	1145 DOCK ROAD, TEXAS CITY, TEXAS	METALS	1B	6D	1998
		RMD/VC							
		VC	LEAGUE CITY SPECIALTY SHOPPING CENTER	122	101-199 GULF FREEWAY SOUTH, LEAGUE CITY	VOCS, TPH	0	6C	1998
		VC/VCP	AMOCO CHEMICAL COMPANY	220	2800 FM 519 EAST, TEXAS CITY	METALS	0	6D	2000
		VC/VCP	DIAMOND SHAMROCK NO. 199	856	6302 STEWART STREET, GALVESTON	TPH	0	6D	2000
			AMOCO CHEMICAL COMPANY	220	2800 FM 519 EAST, TEXAS CITY	METALS	0	6D	2001
			DIAMOND SHAMROCK NO. 199	856	6302 STEWART STREET, GALVESTON	TPH	0	6D	2001
GRAY	TCEQ	WPRM/PDW							
		PDW	I-R-I INTERNATIONAL	G0900012A	5-1/2 MILE NW OF OFFICE	TETRACHLOROETHENE	6C		2000

TABLE 4 (APPENDIX 10)
 HISTORICAL GROUNDWATER CONTAMINATION CASE DESCRIPTIONS BY COUNTY
 ALL AGENCIES 1994-2001

COUNTY	AGENCY DIVISION	SECTION	FILE NAME	FILE NUMBER	LOCATION	CONTAMINATION DESCRIPTION	ENFORCEMENT STATUS	YEAR DELETED
GRAY	TCEQ WSD/PDW		I-R-I INTERNATIONAL	G0900012A	5-1/2 MILE NW OF OFFICE	TETRACHLOROETHENE	Z 6C	2001
GREGG	RCT OIL & GAS	06	SCURLOCK PERMIAN PIPELINE		IN LONGVIEW	CRUDE OIL	2D 6C	1994
	TCEQ IHW	PERMITS	GARLAND CREOSOTING	32915	GARLAND ROAD NEAR SH 149, LONGVIEW	CREOSOTE, CONSTITUENTS	2D 6C	1997
	MSW		CITY OF LONGVIEW/CHEROKEE LANDFILL: MW-1.	MSW00742	0.5 MI. SW OF FM 1845, 0.5 MI. SE OF FM 2087, LONGVIEW, TX.	TDS, CL, AND TOC.	2A 6C	1995
			CITY OF LONGVIEW/FM 1845 LANDFILL: MW-2 AND MW-3	MSW00267	1.0 MI. S-SE OF THE INTERSECTION OF FM 1845/2206 AND CHEROKEE ST., LONGVIEW, TX.	TOC AND COD.	2A 6C	1995
			JOHN L. HARDIN: MW-1 AND 2.	MSW01527	1.3 MI. W OF FM 1845 AND 1.0 MI. NW OF US 259, LONGVIEW, TX.	TOC.	2B 6C	1997
	PCD/CA	CORRECTIVE ACTION	GARLAND CREOSOTING	32915	GARLAND ROAD NEAR SH 149, LONGVIEW	CREOSOTE CONSTITUENTS	5 6C	1997
	RMD/CA	CORRECTIVE ACTION	GARLAND CREOSOTING	32915	GARLAND ROAD NEAR SH 149, LONGVIEW	CREOSOTE, CONSTITUENTS	2D 6C	1998
	WP&RM	PDW	E J WATER COMPANY	0920023		BENZENE	6C	1999
	WPRM/PDW	PDW	E J WATER COMPANY	G0920023D	4-OLD OIL CNTR AREA	BENZENE	6C	2000
	WSD/PDW		E J WATER COMPANY	G0920023D	4-OLD OIL CNTR AREA	BENZENE	Z 6C	2001
HALE	TCEQ WP&RM	PDW	PLAINVIEW MUNICIPAL WATER SYSTEM	0950004	WELL #9 (G0950004E) - 2300 KOKOMO, PLAINVIEW	1,2-DICHLOROETHANE, ATRAZINE, BROMACIL, BTEX, PROPAZINE, TRIAZINES	6C	1999
	WPRM/PDW	PDW	PLAINVIEW MUNICIPAL WATER SYSTEM	G0950004K	15-7TH & ELM ST	1,2-DICHLOROETHANE, ATRAZINE, BROMACIL, BTEX, PROPAZINE, TRIAZINES	6C	2000
		PDW	PLAINVIEW MUNICIPAL WATER SYSTEM	G0950004L	16-SW 3RD & COLUMBIA ST	1,2-DICHLOROETHANE, ATRAZINE, BROMACIL, BTEX, PROPAZINE, TRIAZINES	6C	2000
	WSD/PDW		PIONEER HI BRED INTERNATIONAL	G0950057B	B-FRONT OF WAREHOUSE	ATRAZINE	2D 6C	2001

TABLE 4 (APPENDIX 10)
 HISTORICAL GROUNDWATER CONTAMINATION CASE DESCRIPTIONS BY COUNTY
 ALL AGENCIES 1994-2001

COUNTY	AGENCY DIVISION	SECTION	FILE NAME	FILE NUMBER	LOCATION	CONTAMINATION DESCRIPTION	ENFORCEMENT STATUS	YEAR DELETED
HALE	TCEQ	WSD/PDW	PLAINVIEW MUNICIPAL WATER SYSTEM	G0950004K	15-7TH & ELM ST	1,2-DICHLOROETHANE, ATRAZINE, BROMACIL, BTEX, PROPAZINE, TRIAZINES	Z 6C	2001
			PLAINVIEW MUNICIPAL WATER SYSTEM	G0950004L	16-SW 3RD & COLUMBIA ST	1,2-DICHLOROETHANE, ATRAZINE, BROMACIL, BTEX, PROPAZINE, TRIAZINES	Z 6C	2001
	WUD	PDW	PLAINVIEW, CITY OF	0950004	WELL 9 (G0950004E) - 2300 KOKOMO AT INTERSECTION WITH 23RD ST.	BTEX	2C 6E	1998
HARDIN	TCEQ	WPD	HARDIN COUNTY	MSW01114	3.25 MI SW OF KOUNTZE ON FM 770	P-103: VOCs (CHLOROBENZENE)	2A 6C	1999
HARRIS	RCT	OIL & GAS	JOHN CURRIER, JR. COMPLAINT	03-4297	IN TOMBALL	CHLORIDES, TDS	1C 6C	1994
			ANDREW GEORGE	03-4537	0.5 MILE SOUTH OF CYPRESS	NATURAL GAS	2 6C	1995
			HARRINGTON & TODD COMPLAINT	03-4478	10 MILES NE OF HOUSTON	NaCl & TDS	1C 6C	1995
	TCEQ	PCD/CA	CORRECTIVE ACTION INTERCONTINENTAL TERMINALS CO.	30966	1943 BATTLEGROUND, DEER PARK	MTBE	2B 6C	1997
			CORRECTIVE ACTION ROLLINS ENVR. SERVICES	37328	2027 BATTLEGROUND ROAD, DEER PARK	CHLOROBENZENE, TCE, 1,2 DCE	3A 6C	1997
		PCD/VC	VOLUNTARY CLEANUP SILVER'S PROPERTY	503	BROGDEN AND IH-10, HOUSTON	HYDROCARBONS	0 6C	1997
			VOLUNTARY CLEANUP TOWN AND COUNTRY SHOPPING CENTER	126	1000 WEST SAM HOUSTON PARKWAY, HOUSTON	METALS	0 6C	1997
	RMD	VC/VCP	1720 FEDERAL ROAD	680	1720 FEDERAL ROAD, GALENA PARK	BTEX, TPH, VOC, METALS	0 6C	1999
		VC/VCP	2520 ROBINHOOD STREET	1104	2520 ROBINHOOD STREET, HOUSTON	METALS, VOCS	0 6C	1999
		VC/VCP	ACCUFLEET INTERNATIONAL	992	16511 HEDGE CROFT DRIVE, SUITES 210 - 230, HOUSTON	CHLORINATED SOLVENTS	0 6C	1999
		CORRECTIVE ACTION	INTERCONTINENTAL TERMINALS CO	30966	1943 BATTLEGROUND RD DEER PARK 77536	MTBE	2B 6C	1999
		VC/BSA	LATINO LEARNING CENTER	G003	117 EASTWOOD, HOUSTON	TPH, BTEX, METALS	0 6D	1999
		VC/BSA	MILBY STREET BUS BARN	G004	MILBY STREET, HOUSTON	TPH, BTEX, SOLVENTS, METALS	0 6D	1999
		VC/VCP	OFFICE DEPOT	181	6869 OLD KATY ROAD, HOUSTON	METALS, SVOCS, VOCS	0 6C	1999
		VC/VCP	OXFORD APARTMENTS AND SURROUNDING PROPERTY	329	10909 GULF FREEWAY, HOUSTON	HYDROCARBONS	0 6C	1999
		VC/VCP	PASADENA CITIZEN	542	102 SOUTH SHAVER, PASADENA	TPH, BTEX	0 6D	1999
		VC/VCP	PINE FOREST #23	529	447 WEST 38TH STREET, HOUSTON	TPH	0 6C	1999
		VC/VCP	PROPOSED LAMONS GASKET PROPERTY	624	INTERSECTION AIRPORT BLVD/TEWANTIN DRIVE, HOUSTON	VOCS	0 6C	1999
		VC/VCP	PRUDENTIAL RESOURCE CENTER	642	7026 OLD KATY ROAD, HOUSTON	METALS, CHLORINATED SOLVENTS	0 6C	1999
		VC/VCP	TOWN AND COUNTRY SQUARE	126	1000 WEST SAM HOUSTON PARKWAY, HOUSTON	METALS	0 6C	1999

TABLE 4 (APPENDIX 10)
 HISTORICAL GROUNDWATER CONTAMINATION CASE DESCRIPTIONS BY COUNTY
 ALL AGENCIES 1994-2001

COUNTY	AGENCY	SECTION	FILE	FILE	LOCATION	CONTAMINATION	ENFORCEMENT		YEAR
	DIVISION		NAME	NUMBER		DESCRIPTION	STATUS		DELETED
HARRIS	TCEQ								
	RMD/CA	CORRECTIVE ACTION	INTERCONTINENTAL TERMINALS CO. MILLENNIUM PETROCHEMICALS INC (FMR QUANTUM)	30966 30049	1943 BATTLEGROUND, DEER PARK 11603 STRANG RD LA PORTE 77571	MTBE METALS	2B 3A,3C	6C 6C	1998 2001
	RMD/VC	VC	1720 FEDERAL ROAD	680	1720 FEDERAL ROAD, GALENA PARK	BTEX, TPH, VOC, METALS	0	6C	1998
		VC	LATINO LEARNING CENTER (WESTHEIMER RIGGING)	G03	, HOUSTON	TPH, BTEX, METALS	0	6C	1998
		VC	MILBY STREET BUS BARN	G04	, HOUSTON	TPH, BTEX, SOLVENTS, METALS	0	6C	1998
		VC	PROPOSED LAMONS GASKET PROPERTY	624	INTERSECTION AIRPORT BLVD/TEWANTIN DRIVE, HOUSTON	VOCS	0	6C	1998
		VC	TOWN AND COUNTRY SHOPPING CENTER	126	1000 WEST SAM HOUSTON PARKWAY, HOUSTON	METALS	0	6C	1998
		VC/VCP	AZTEC MANUFACTURING (HOUSTON)	326	12433 OLD BEAUMONT HIGHWAY, HOUSTON	METAL, SVOCS, VOCS	0	6C	2000
		VC/VCP	CAMERON - KATY ROAD FACILITY	221	1000 SILBER ROAD, HOUSTON	VOCS	0	6C	2000
		VC/VCP	CULLEN MAINTENANCE FACILITY	628	7440 CULLEN BOULEVARD, HOUSTON	TPH	0	6C	2000
		VC/VCP	ECHO LANE SHOPPING CENTER	487	9309 - 9363 KATY FREEWAY, HOUSTON	CHLORINATED SOLVENTS	0	6C	2000
		VC/VCP	ENTERRA OILFIELD RENTAL FACILITY	570	11315 WEST LITTLE YORK, HOUSTON	METALS, TPH	0	6C	2000
		VC/VCP	GAS PATH TECHNOLOGY	662	8301 WEST MONROE, HOUSTON	METALS, VOCS, TPH	0	6C	2000
		VC/VCP	HI-PORT INCORPORATED	547	409 EAST WALLISVILLE ROAD, HIGHLANDS	TPH, SVOCS, PESTICIDES	0	6C	2000
		VC/VCP	HISD FUTURE ELEMENTARY SCHOOL	1244	5927 WALTRIP, HOUSTON	VOCS, TPH	0	6C	2000
		VC/VCP	MEMORIAL HEIGHTS APARTMENTS/SURROUNDING LAND	243	201 SOUTH HEIGHTS BOULEVARD, HOUSTON	METALS, VOCS	0	6D	2000
		VC/VCP	METRO SHARPTOWN BUS OPERATING FACILITY - 1	130	6890 SOUTHWEST FREEWAY, HOUSTON	TPH, BTEX, LEAD	0	6C	2000
		VC/VCP	MID-WEST METALLIC	445	7301 FAIRVIEW ROAD, HOUSTON	TPH, METALS	0	6C	2000
		VC/VCP	PENTRON INCORPORATED	281	323 AVENUE J, HOUSTON	PETROLEUM HYDROCARBONS	0	6C	2000
		VC/VCP	SAN JACINTO STREET/BLOCK 95	1282	801/819 SAN JACINTO STREET, HOUSTON	VOCS, TPH, METALS	0	6C	2000
		VC/VCP	TENNECO TECHNOLOGY CENTER	661	5510 SOUTH RICE AVENUE, HOUSTON	CHLORINATED SOLVENTS	0	6C	2000
		VC/VCP	THE RECTORSEAL CORPORATION - PRODUCE ROW	590	2830 PRODUCE ROW, HOUSTON	SOLVENTS	0	6C	2000
		VC/VCP	TIME WARNER COMMUNICATIONS	1060	6015 ROYALTON STREET, HOUSTON	TPH, BTEX	0	6C	2000
			BLAND CADILLAC PARKING AND FUELING FACILITY	1342	1900 BALDWIN STREET	VOCS, TPH	0	6C	2001
			BLOCK 129/5 HOUSTON CENTER	1358	LABRANCH, MCKINNEY, AUSTIN, WALKER STS	METALS, PCBS	0	6C	2001
			BLOCKS 97 AND 129	1213	AUSTIN/MCKINNEY/LABRANCH/RUSK STREETS, HOUSTON	METALS, PETROLEUM HYDROCARBONS	0	6C	2001
			HARGEST COLLEGE	1291	2800 MAIN STREET, HOUSTON	VOCS, METALS, PCBS	0	6C	2001
			HISD FUTURE ELEMENTARY SCHOOL	1244	5927 WALTRIP, HOUSTON	VOCS, TPH	0	6C	2001
			LAFARGE - YORK STREET	1045	501 NORTH YORK STREET, HOUSTON	METALS	0	6C	2001
			MAT CHEMICALS (ROBIN BOULEVARD DRUMS)	1230	12233 ROBIN BOULEVARD, HOUSTON	TPH	0	6C	2001
			MEMORIAL HEIGHTS APARTMENTS/SURROUNDING LAND	243	201 SOUTH HEIGHTS BOULEVARD, HOUSTON	METALS, VOCS	0	6D	2001
			PARKING FACILITY (POLK, MILAM, TRAVIS)	1148	INTERSECTION POLK, MILAM AND TRAVIS, HOUSTON	BTEX	0	6C	2001
			SAN JACINTO STREET/BLOCK 95	1282	801/819 SAN JACINTO STREET, HOUSTON	VOCS, TPH, METALS	0	6C	2001
			SHEPHERD LAUNDRY FACILITY	682	2460 LOUISIANA STREET, HOUSTON	HYDROCARBONS	0	6C	2001
			TENNECO TECHNOLOGY CENTER	661	5510 SOUTH RICE AVENUE, HOUSTON	CHLORINATED SOLVENTS	0	6D	2001
	RMD/VCBSA								
		VC/BSA	LATINO LEARNING CENTER	G003	117 EASTWOOD, HOUSTON	TPH, BTEX, METALS	0	6D	2000
		VC/BSA	MILBY STREET BUS BARN	G004	MILBY STREET, HOUSTON	TPH, BTEX, SOLVENTS, METALS	0	6D	2000
			LATINO LEARNING CENTER	G003	117 EASTWOOD, HOUSTON	TPH, BTEX, METALS	0	6D	2001

TABLE 4 (APPENDIX 10)
 HISTORICAL GROUNDWATER CONTAMINATION CASE DESCRIPTIONS BY COUNTY
 ALL AGENCIES 1994-2001

COUNTY	AGENCY	SECTION	FILE	FILE	LOCATION	CONTAMINATION	ENFORCEMENT	YEAR
	DIVISION		NAME	NUMBER		DESCRIPTION	STATUS	DELETED
HARRIS	TCEQ	RMD/CBSA	MILBY STREET BUS BARN	G004	MILBY STREET, HOUSTON	TPH, BTEX, SOLVENTS, METALS	0 6D	2001
		RMD/CIO	LAF WESLAYAN, LTD.	136	3745 WESTHEIMER ROAD, HOUSTON	CHLORINATED SOLVENTS	0 6D	2000
			PROPOSED LOWE'S HOME IMPROVEMENT	103	ELLA BOULEVARD AND NORTH LOOP 610 WEST, HOUSTON	TPH, BTEX	0 6D	2000
			THIRD CHURCH OF CHRIST, SCIENTIST	87	5516 ALMEDA ROAD, HOUSTON	BTEX, TPH, VOCS	0 6D	2000
			UNION PACIFIC RAILROAD ROW	92	6715, 6101 EUREKA/7400 WASHINGTON, HOUSTON	CHLORINATED SOLVENTS	0 6D	2000
			WEINGARTEN REALTY INVESTORS	89	4100 - 4100 ALMEDA/1602 EAGLE STREET, HOUSTON	BTEX, TPH	0 6D	2000
			LAF WESLAYAN, LTD.	136	3745 WESTHEIMER ROAD, HOUSTON	CHLORINATED SOLVENTS	0 6D	2001
			PROPOSED LOWE'S HOME IMPROVEMENT	103	ELLA BOULEVARD AND NORTH LOOP 610 WEST, HOUSTON	TPH, BTEX	0 6D	2001
			THIRD CHURCH OF CHRIST, SCIENTIST	87	5516 ALMEDA ROAD, HOUSTON	BTEX, TPH, VOCS	0 6D	2001
			UNION PACIFIC RAILROAD ROW	92	6715, 6101 EUREKA/7400 WASHINGTON, HOUSTON	CHLORINATED SOLVENTS	0 6D	2001
			WEINGARTEN REALTY INVESTORS	89	4100 - 4100 ALMEDA/1602 EAGLE STREET, HOUSTON	BTEX, TPH	0 6D	2001
		WP&RM	HCO MUD NO 150	1011250		BENZENE, BROMOMETHANE, BUTANE, CHLOROETHANE, CHLOROMETHANE, ETHYLBENZENE, HEXANES, HEPTANES, ISOBUTANE, METHYLCYCLOHEXANE, PENTANES, PROPANES, TOLUENE, XYLENES	6C	1999
			HCO MUD NO 304	1012941		BENZENE, BUTANES, PENTANES, HEXANES, PROPANE	6C	1999
			JACINTO CITY CITY OF	1010015		BENZENE	6C	1999
			NORTHWEST HCO MUD NO 22	1011745		BENZENE, BTEX, BUTANES, ETHYLBENZENE, HEXANES, PENTANES, PROPANES, XYLENE	6C	1999
			POWDER MILL ESTATES	1012986	TOMBALL	BENZENE, BUTANES, HEXANES, PENTANES, PROPANES, TOLUENE	6C	1999
			SALEM LUTHERAN SCHOOL	1012745	22601 LUTHERAN CHURCH ROAD, TOMBALL	BENZENE, TOLUENE, XYLENE, HEXANES, UNIDENTIFIED HYDROCARBONS	6C	1999
			THREE LAKES MUD NO 1	1011908		BENZENE, CYCLOHEXANE, METHYL CYCLOHEXANE, METHYL CYCLOPENTANE, PROPANE, 2-METHYL BUTANE	6E	1999
			TRAIL OF THE LAKES M U D	1010617		BENZENE, ETHYLBENZENE, PROPANES, BUTANES, HEXANES	6C	1999
			WARREN AUTO PARTS	1012935		TRICHLOROETHENE, CIS-1,2-DICHLOROETHENE	6C	1999
		WPRM/PDW	FOUNTAINHEAD MUNICIPAL UTIL DIST	G1010435B	2 12706 MIDDLESBROUGH	BENZENE, ETHYL BENZENE, ALKANES, CYCLOHEXANAE, CYCLOPROPANE, PROPANE, XYLENES	6E	2000

TABLE 4 (APPENDIX 10)
HISTORICAL GROUNDWATER CONTAMINATION CASE DESCRIPTIONS BY COUNTY
ALL AGENCIES 1994-2001

COUNTY	AGENCY	SECTION	FILE	FILE	LOCATION	CONTAMINATION	ENFORCEMENT	YEAR
	DIVISION		NAME	NUMBER		DESCRIPTION	STATUS	DELETED
HARRIS	TCEQ	WPRM/PDW						
		PDW	HARRIS COUNTY MUD NO. 217	G1011983A	1-2535 SPEARS RD	BENZENE, CYCLOHEXANE, METHYL CYCLOHEXANE, 2- METHYL PROPANE, 2-METHYL BUTANE, BUTANE	6E	2000
		PDW	HCO FACILITY & PROPERTY MGMT	G1010799D	4-2340 ATASSOCITA	BENZENE	2D 6C	2000
		PDW	HCO MUD NO 150	G1011250C	3-11919 LOVELAND PASS	BENZENE, BROMOMETHANE, BUTANE, CHLOROETHANE, CHLOROMETHANE, ETHYLBENZENE, HEXANES, HEPTANES, ISOBUTANE, METHYLCYCLOHEXANE, PENTANES, PROPANES, TOLUENE, XYLENES	6E	2000
		PDW	HCO MUD NO 150	G1011250D	4-12010 ANTOINE DR	BENZENE, BROMOMETHANE, BUTANE, CHLOROETHANE, CHLOROMETHANE, ETHYLBENZENE, HEXANES, HEPTANES, ISOBUTANE, METHYLCYCLOHEXANE, PENTANES, PROPANES, TOLUENE, XYLENES	6E	2000
		PDW	HCO MUD NO 304	G1012941A	1-12402 HAMILLCREST	BENZENE, BUTANES, PENTANES, HEXANES, PROPANE	6E	2000
		PDW	HEATHERLOCH MUNICIPAL UTIL DIST	G1010548B	2-@DEADEND OF MARBLEGAT	ETHYLBENZENE, TOLUENE, XYLENES, PROPANES, BUTANES, PENTANES, HEXANES, HYDROCARBONS	2D 6C	2000
		PDW	JACINTO CITY CITY OF	G1010015B	4 10525 LA CROSS	BENZENE	6C	2000
		PDW	KITZWOOD	G1011538A	1-END OF CAMELIA LN	BENZENE, XYLENES, ETHYL BENZENE, CYCLOHEXANE, DICHLOROMETHANE, BROMOMETHANE	6E	2000
		PDW	NORTHWEST HARRIS CNTY MUD 23	G1011746A	1-WICKSTONE & SABLE	PROPANES, BUTANES, PENTANES, HEXANES, PENTANOL, HEPTANOL, NONANOL	2C 6C	2000
		PDW	NORTHWEST HCO MUD NO 22	G1011745A	1-NORTHVALE & TORREY	BENZENE, BTEX, BUTANES, ETHYLBENZENE, HEXANES, PENTANES, PROPANES, XYLENE	6E	2000
		PDW	POWDER MILL ESTATES	G1012986B	2-15506 BROWN ROAD	BENZENE, BUTANES, HEXANES, PENTANES, PROPANES, TOLUENE	6E	2000
		PDW	SALEM LUTHERAN SCHOOL	G1012745A	1-22607 LUTHER CHURCH RD	BENZENE, TOLUENE, XYLENE, HEXANES, UNIDENTIFIED HYDROCARBONS	6C	2000
		PDW	SPELL WELL MONTESSORI SCHOOL	G1012670A	1-17502 W STRACK DR	BUTANES, PENTANES, HEXANES, UNIDENTIFIED	2C 6C	2000
		PDW	THREE LAKES MUD NO 1	G1011908A	1	BENZENE, CYCLOHEXANE, METHYL CYCLOHEXANE, METHYL CYCLOPENTANE, PROPANE, 2-METHYL BUTANE	6E	2000
		PDW	TRAIL OF THE LAKES M U D	G1010617B	2-17314 WOODLAND HILLS	BENZENE, ETHYLBENZENE, PROPANES, BUTANES, HEXANES	6C	2000
		PDW	WARREN AUTO PARTS	G1012935A	1-10033 AIRLINE DR	TRICHLOROETHENE, CIS-1,2- DICHLOROETHENE	6C	2000

TABLE 4 (APPENDIX 10)
 HISTORICAL GROUNDWATER CONTAMINATION CASE DESCRIPTIONS BY COUNTY
 ALL AGENCIES 1994-2001

COUNTY	AGENCY	SECTION	FILE	FILE	LOCATION	CONTAMINATION	ENFORCEMENT	YEAR
	DIVISION		NAME	NUMBER		DESCRIPTION	STATUS	DELETED
HARRIS	TCEQ	WSD/PDW	FINCH GYMNASTICS	G1012358A	WELL 1-10903 TOWER OAK	CIS-1,2-DICHLOROETHENE; TETRACHLOROETHENE	3B 6E	2001
			FOUNTAINHEAD MUNICIPAL UTIL DIST	G1010435B	2 12706 MIDDLESBROUGH	BENZENE, ETHYL BENZENE, ALKANES, CYCLOHEXANAE, CYCLOPROPANE, PROPANE, XYLENES	Z 6E	2001
			HARRIS COUNTY MUD 44	G1010718A	1-16200 TC JESTER	PROPANE, BUTANE, PENTANES, HEXANES	2D 6C	2001
			HARRIS COUNTY MUD NO. 217	G1011983A	1-2535 SPEARS RD	BENZENE, CYCLOHEXANE, METHYL CYCLOHEXANE, 2- METHYL PROPANE, 2-METHYL BUTANE, BUTANE	Z 6E	2001
			HCO FACILITY & PROPERTY MGMT HCO MUD NO 150	G1010799D G1011250C	4-2340 ATASSOCITA 3-11919 LOVELAND PASS	BENZENE	Z 6C	2001
			HCO MUD NO 150	G1011250D	4-12010 ANTOINE DR	BENZENE, BROMOMETHANE, BUTANE, CHLOROETHANE, CHLOROMETHANE, ETHYLBENZENE, HEXANES, HEPTANES, ISOBUTANE, METHYLCYCLOHEXANE, PENTANES, PROPANES, TOLUENE, XYLENES	Z 6E	2001
			HCO MUD NO 304	G1012941A	1-12402 HAMILLCREST	BENZENE, BUTANES, PENTANES, HEXANES, PROPANE	Z 6E	2001
			HEATHERLOCH MUNICIPAL UTIL DIST	G1010548B	2-@DEADEND OF MARBLEGAT	ETHYLBENZENE, TOLUENE, XYLENES, PROPANES, BUTANES, PENTANES, HEXANES, HYDROCARBONS	Z 6C	2001
			JACINTO CITY CITY OF KITZWOOD	G1010015B G1011536A	4 10525 LA CROSS 1-END OF CAMELIA LN	BENZENE	Z 6C	2001
			NORTHWEST HARRIS CNTY MUD 23	G1011746A	1-WICKSTONE & SABLE	BENZENE, XYLENES, ETHYL BENZENE, CYCLOHEXANE, DICHLOROMETHANE, BROMOMETHANE	X 6E	2001
			NORTHWEST HCO MUD NO 22	G1011745A	1-NORTHVALE & TORREY	PROPANES, BUTANES, PENTANES, HEXANES, PENTANOL, HEPTANOL, NONANOL	2C 6C	2001
			POWDER MILL ESTATES	G1012986B	2-15506 BROWN ROAD	BENZENE, BTEX, BUTANES, ETHYLBENZENE, HEXANES, PENTANES, PROPANES, XYLENE	Z 6E	2001
			SALEM LUTHERAN SCHOOL	G1012745A	1-22607 LUTHER CHURCH RD	BENZENE, TOLUENE, XYLENE, HEXANES, UNIDENTIFIED HYDROCARBONS	Z 6C	2001
			SPELL WELL MONTESSORI SCHOOL	G1012670A	1-17502 W STRACK DR	BUTANES, PENTANES, HEXANES, UNIDENTIFIED	2C 6C	2001
			THREE LAKES MUD NO 1	G1011908A	1	BENZENE, CYCLOHEXANE, METHYL CYCLOHEXANE, METHYL CYCLOPENTANE, PROPANE, 2-METHYL BUTANE	X 6E	2001

TABLE 4 (APPENDIX 10)
 HISTORICAL GROUNDWATER CONTAMINATION CASE DESCRIPTIONS BY COUNTY
 ALL AGENCIES 1994-2001

COUNTY	AGENCY DIVISION	SECTION	FILE NAME	FILE NUMBER	LOCATION	CONTAMINATION DESCRIPTION	ENFORCEMENT STATUS	YEAR DELETED
HARRIS	TCEQ WSD/PDW		TRAIL OF THE LAKES M U D	G1010617B	2-17314 WOODLAND HILLS	BENZENE, ETHYLBENZENE, PROPANE S, BUTANES, HEXANES	Z 6C	2001
			TREICHEL WOODS ESTATES	G1012397A	1-MIDDLE OF TREICHEL RD	BENZENE, PROPANE, BUTANES, PENTANES, HEXANES, UNKNOWN	2D 6C	2001
			WARREN AUTO PARTS	G1012935A	1-10033 AIRLINE DR	TRICHLOROETHENE, CIS-1,2-DICHLOROETHENE	Z 6C	2001
	WUD	PDW	THREE LAKES MUD NO 1	1011908	WELL 1 (G1011908A) - NW OF AMISTAD ST., ESE OF HYW 249 AND BOUDREAUX RD.	BENZENE, CYCLOHEXANE, METHYL CYCLOHEXANE, METHYL CYCLOPENTANE, PROPANE, 2-METHYL BUTANE	2C 6E	1998
HARRISON, GREGG	RCT OIL & GAS	06	NATURAL GAS PIPELINE	-0-	10 MILES N OF LONGVIEW	CONDENSATE	2 6C	1996
HIDALGO	TCEQ RMD/VC	VC/VCP	ANGLO IRON AND METAL COMPANY - MCALLEN	196	2 SOUTH 21ST STREET, MCALLEN	TPH, TOTAL METALS, PCB	0 6C	2000
		VC/VCP	KNAPP-SHERRILL DONNA - TAORMINA SITE	360	307 SOUTH 12TH STREET, DONNA	BETX, TPH, METALS	0 6C	2000
HOCKLEY	TCEQ WP&RM	PDW	FRIENDS CONVENIENCE STORE #215	1100035		BTEX, METHYL-TERT-BUTYL ETHER	6E	1999
		PDW	SUNDOWN CITY OF	1100003	WELL #1 (1100003A), WELL #4 (1100003C), SUNDOWN	1,2-DICHLOROETHANE	6C	1999
	WPRM/PDW	PDW	FRIENDS CONVENIENCE STORE #215	G1100035A	1 SW CORNER OF PROPERTY	BTEX, METHYL-TERT-BUTYL ETHER	6D	2000
		PDW	SUNDOWN CITY OF	G1100003A	1-PUMP STATION 1	1,2-DICHLOROETHANE	6C	2000
	WSD/PDW		FRIENDS CONVENIENCE STORE #215	G1100035A	1 SW CORNER OF PROPERTY	BTEX, METHYL-TERT-BUTYL ETHER	X 6D	2001
			SUNDOWN CITY OF	G1100003A	1-PUMP STATION 1	1,2-DICHLOROETHANE	Z 6C	2001
WUD	PDW	FRIENDS CONVENIENCE STORE #215	1100035	WELL 1 (G1100035A) - NW CORNER OF US HWY 84 AND TX HWY 597	BTEX, METHYL-TERT-BUTYL ETHER	2D 6E	1998	
HOOD	TCEQ WSD/PDW		LAKE COUNTRY ACRES	G1110059C	2-N SIDE OF PS/YARD	PROPANE, BUTANE, PENTANES, HEXANES, HEXENE	2D 6C	2001

TABLE 4 (APPENDIX 10)
 HISTORICAL GROUNDWATER CONTAMINATION CASE DESCRIPTIONS BY COUNTY
 ALL AGENCIES 1994-2001

COUNTY	AGENCY DIVISION	SECTION	FILE NAME	FILE NUMBER	LOCATION	CONTAMINATION DESCRIPTION	ENFORCEMENT STATUS	YEAR DELETED
HOOD	TCEQ WSD/PDW		LAKE COUNTRY ACRES	G1110059D	3-E/SE OF PS & YARD	TOLUENE, PROPANE, BUTANES, PENTANES, HEXANES, PENTENES, HEXENES, UNIDENTIFIED	2D 6C	2001
HOWARD	RCT OIL & GAS	08	AUBREY LANKFORD COMPLAINT	08-3052	6 MILES NW OF LUTHER	NaCl	1C 6C	1995
	TCEQ WSD/PDW		SID RICHARDSON CARBON CO	G1140032?	? OF 11 WELLS	TETRACHLOROETHENE	2C 6C	2001
HUNT	TCEQ RMD/VC	VC/VCP	WALKER MCDONALD MANUFACTURING, INC. FINA "GREENVILLE" TERMINAL #1755	245 452	7101 INTERSTATE HIGHWAY 30, GREENVILLE I-30 AND FM 1903, CADDO MILLS	METALS, VOCS TPH, VOCS, SVOCS	0 6C 0 6C	2000 2001
HUTCHINSON	RCT OIL & GAS	10	RANGER GATHERING CORP. (CANADIAN RIVER SITE)		1 MILE E OF LAKE MEREDITH REC.	NAT. GAS CONDENSATE	2 6C	2001
JACKSON	RCT OIL & GAS	02	LEE HAMONS		2 MILES SW OF GANADO	BRINE (Cl, TDS)	1D 6C	1998
JONES	RCT OIL & GAS	7B	TREY EXPLORATION	7B-4587	1.5 MILES NW OF HAMLIN	NaCl	1C 6C	1995
KENDALL	TCEQ WP&RM	PDW	JAMES AVERY CRAFTSMAN INC	1300017		1,1,1-TRICHLOROETHANE, 1,1- DICHLOROETHENE, TETRACHLOROETHENE	6E	1999
	WPRM/PDW	PDW	JAMES AVERY CRAFTSMAN INC	G1300017A	1 S E SIDE OF FACILITY	1,1,1-TRICHLOROETHANE, 1,1- DICHLOROETHENE, TETRACHLOROETHENE	6C	2000
	WSD/PDW		JAMES AVERY CRAFTSMAN INC	G1300017A	1 S E SIDE OF FACILITY	1,1,1-TRICHLOROETHANE, 1,1- DICHLOROETHENE, TETRACHLOROETHENE	Z 6E	2001

TABLE 4 (APPENDIX 10)
 HISTORICAL GROUNDWATER CONTAMINATION CASE DESCRIPTIONS BY COUNTY
 ALL AGENCIES 1994-2001

COUNTY	AGENCY	SECTION	FILE NAME	FILE NUMBER	LOCATION	CONTAMINATION DESCRIPTION	ENFORCEMENT STATUS	YEAR DELETED
KENDALL	TCEQ							
	WUD							
		PDW	JAMES AVERY CRAFTSMAN INC	1300017	WELL 1 (G1300017A) SE SIDE OF FACILITY	1,1,1-TRICHLOROETHANE, 1,1-DICHLOROETHENE, TETRACHLOROETHENE	3B 6E	1998
KERR	TCEQ							
	WP&RM							
		PDW	CENTER POINT - TAYLOR SYSTEM	1330010		TETRACHLOROETHENE	6E	1999
	WPRM/PDW							
		PDW	CENTER POINT - TAYLOR SYSTEM	G1330010B	2-BEHIND LOVE S STORE	TETRACHLOROETHENE	6E	2000
	WSD/PDW							
			CENTER POINT - TAYLOR SYSTEM	G1330010B	2-BEHIND LOVE S STORE	TETRACHLOROETHENE	X 6E	2001
	WUD							
		PDW	CENTER POINT - TAYLOR SYSTEM	1330010	WELL 2 (G1330010B) BEHIND LOVE'S STORE	TETRACHLOROETHENE	3B 6E	1998
LAMB	TCEQ							
	WP&RM							
		PDW	EARTH CITY OF	1400002		CARBON TETRACHLORIDE	6C	1999
	WPRM/PDW							
		PDW	EARTH CITY OF	G1400002B	2-3RD & DATE	CARBON TETRACHLORIDE	6C	2000
	WSD/PDW							
			EARTH CITY OF	G1400002B	2-3RD & DATE	CARBON TETRACHLORIDE	Z 6C	2001
LIBERTY	TCEQ							
	RMD/VC							
		VC/VC	ALLIED TUBE & CONDUIT, LIBERTY FACILITY	247	FM 3361, LIBERTY	TPH, LEAD, METALS, PCBS	0 6D	2000
			ALLIED TUBE & CONDUIT, LIBERTY FACILITY	247	FM 3361, LIBERTY	TPH, LEAD, METALS, PCBS	0 6D	2001
LIVE OAK	TCEQ							
	WP&RM							
		PDW	CHOKE CANYON WATER SYSTEM	1490025		BENZENE, BROMOMETHANE, BUTANE, CHLOROETHANE, CHLOROMETHANE, INDANS, HYDROCARBONS C11-C24 (20 PKS), ISOBUTANE, PENTANE, PROPANE, TOLUENE	6C	1999
	WPRM/PDW							
		PDW	CHOKE CANYON WATER SYSTEM	G1490025C	WOODWARD/E OF HWY 72	BENZENE, BROMOMETHANE, BUTANE, CHLOROETHANE, CHLOROMETHANE, INDANS, HYDROCARBONS C11-C24 (20 PKS), ISOBUTANE, PENTANE, PROPANE, TOLUENE	6E	2000

TABLE 4 (APPENDIX 10)
 HISTORICAL GROUNDWATER CONTAMINATION CASE DESCRIPTIONS BY COUNTY
 ALL AGENCIES 1994-2001

COUNTY	AGENCY	SECTION	FILE	FILE	LOCATION	CONTAMINATION	ENFORCEMENT	YEAR
	DIVISION		NAME	NUMBER		DESCRIPTION	STATUS	DELETED
LIVE OAK	TCEQ	WSD/PDW	CHOKE CANYON WATER SYSTEM	G1490025C	WOODWARD/E OF HWY 72	BENZENE, BROMOMETHANE, BUTANE, CHLOROETHANE, CHLOROMETHANE, INDANS, HYDROCARBONS C11-C24 (20 PKS), ISOBUTANE, PENTANE, PROPANE, TOLUENE	Z 6E	2001
LLANO	TCEQ	WP&RM	VILLAGE AT KINGSLAND, THE	1500100		TRICHLOROETHENE, TETRACHLOROETHENE, CIS 1,2-DICHLOROETHENE	6E	1999
		WPRM/PDW	VILLAGE AT KINGSLAND, THE	G1500100B	2	TRICHLOROETHENE, TETRACHLOROETHENE, CIS 1,2-DICHLOROETHENE	6D	2000
		WSD/PDW	VILLAGE AT KINGSLAND, THE	G1500100B	2	TRICHLOROETHENE, TETRACHLOROETHENE, CIS 1,2-DICHLOROETHENE	X 6D	2001
		WUD	VILLAGE AT KINGSLAND, THE	1500100	WELL 2 (G1500100B) - AT THE FIRE STATION W. OF INTERSECTION OF HWYS 2900 AND 1431	TRICHLOROETHENE, TETRACHLOROETHENE, CIS 1,2-DICHLOROETHENE	3B 6E	1998
LOVING	RCT	OIL & GAS	OASIS PIPELINE CO.		TEXACO DAM	DPH IN GW	0 6C	2001
LUBBOCK	RCT	OIL & GAS	CITY OF LUBBOCK	8A-0690	1 MILE NORTH OF LUBBOCK	NaCl	2 6C	1998
	TCEQ	WP&RM	114TH STREET MOBILE HOME PARK	1520067		TETRACHLOROETHENE	6C	1999
		PDW	FRANKLIN ESTATES SOUTH	1520080		TETRACHLOROETHENE	6C	1999
		PDW	LIBERTY CO-OP GIN	1520111		BTEX	6E	1999
		PDW	SHALLOWATER, CITY OF	1520003		1,2 DICHLOROETHANE, ETHYLENE DIBROMIDE	6E	1999
		PDW	STAHL NO 1	1520116		TETRACHLOROETHENE	6C	1999
		WPRM/PDW	114TH STREET MOBILE HOME PARK	G1520067A	1-CENTER OF MHP	TETRACHLOROETHENE	6C	2000
		PDW	FORT JACKSON MOBILE ESTATES	G1520064A	1-SE CORNER OF MHP	BROMACIL, PROMETON	2C 6C	2000
		PDW	FRANKLIN ESTATES SOUTH	G1520080B	1-S OF RAYNOE DOOR CO	PROMETON	2D 6C	2000
		PDW	FRANKLIN ESTATES SOUTH	G1520080H	7-SOUTH OF MHP	TETRACHLOROETHENE	6C	2000

TABLE 4 (APPENDIX 10)
 HISTORICAL GROUNDWATER CONTAMINATION CASE DESCRIPTIONS BY COUNTY
 ALL AGENCIES 1994-2001

COUNTY	AGENCY	SECTION	FILE	FILE	LOCATION	CONTAMINATION	ENFORCEMENT	YEAR		
	DIVISION		NAME	NUMBER		DESCRIPTION	STATUS	DELETED		
LUBBOCK										
	TCEQ									
		WPRM/PDW								
			PDW	IDALOU CITY OF	G1520001D	4-W6TH & HICKORY	1,1-DICHLOROETHENE, 1,1,1-TRICHLOROETHANE, TRICHLOROETHENE	6C	2000	
			PDW	LIBERTY CO-OP GIN	G1520111A	1	BTEX	6D	2000	
			PDW	SHALLOWATER, CITY OF	G1520003A	1-7TH & TEXAS	1,2 DICHLOROETHANE, ETHYLENE DIBROMIDE	6E	2000	
			PDW	STAHL NO 1	G1520116A	1-CENTER OF AREA SERVED	TETRACHLOROETHENE	6D	2000	
		WSD/PDW								
				114TH STREET MOBILE HOME PARK	G1520067A	1-CENTER OF MHP	TETRACHLOROETHENE	Z	6C	2001
				CENTRAL FREIGHT LINES	G1520231A	1-NE SIDE AT TERMINAL	PROMETON	2C	6C	2001
				FORT JACKSON MOBILE ESTATES	G1520064A	1-SE CORNER OF MHP	BROMACIL, PROMETON	2D	6C	2001
				FRANKLIN ESTATES SOUTH	G1520080B	1-S OF RAYNOE DOOR CO	PROMETON	Z	6C	2001
				FRANKLIN ESTATES SOUTH	G1520080H	7-SOUTH OF MHP	TETRACHLOROETHENE	Z	6C	2001
				IDALOU CITY OF	G1520001D	4-W6TH & HICKORY	1,1-DICHLOROETHENE, 1,1,1-TRICHLOROETHANE, TRICHLOROETHENE	Z	6E	2001
				LIBERTY CO-OP GIN	G1520111A	1	BTEX	X	6D	2001
				SHALLOWATER, CITY OF	G1520003A	1-7TH & TEXAS	1,2 DICHLOROETHANE, ETHYLENE DIBROMIDE	X	6E	2001
				STAHL NO 1	G1520116A	1-CENTER OF AREA SERVED	TETRACHLOROETHENE	X	6D	2001
		WUD								
			PDW	LIBERTY CO-OP GIN	1520111	WELL 1 (G1520111A) - 280 FT S. OF FM 1294; 4 MILES E OF I-27; S OF GIN OFFICE IN LIBERTY	BTEX	2C	6E	1998
			PDW	SHALLOWATER, CITY OF	1520003	WELL 1 (G1520003A) - 7TH AND TEXAS, WELL 2 (G1520003B) - E COMMUNITY C, WELL 4 (G1520003D) - W END OF 9TH	1,2 DICHLOROETHANE, ETHYLENE DIBROMIDE	2C	6E	1998
LYNN										
	TCEQ									
		WP&RM								
			PDW	WILSON, CITY OF	1530003		CARBON TETRACHLORIDE	6E	1999	
		WPRM/PDW								
			PDW	WILSON, CITY OF	G1530003C	4-NORTH OF GIN YARD	CARBON TETRACHLORIDE	6E	2000	
		WSD/PDW								
				WILSON, CITY OF	G1530003C	4-NORTH OF GIN YARD	CARBON TETRACHLORIDE	X	6E	2001
		WUD								
			PDW	WILSON, CITY OF	1530003	WELL 4 (G1530003C) - SW OF WELLHAUSEN AVE. & NW OF HWY 440, WELL 7 (G1530003F) - NW OF HWY 440 AT SW EDGE OF CITY OF WILSON	CARBON TETRACHLORIDE	2C	6E	1998
MARTIN										
	RCT									
		OIL & GAS								
			08	PERM. BASIN UNDERGR. WATER DIST. COMPL.	08-3168	5 MILES SE OF TARZAN	NaCl	1C	6C	1998

TABLE 4 (APPENDIX 10)
 HISTORICAL GROUNDWATER CONTAMINATION CASE DESCRIPTIONS BY COUNTY
 ALL AGENCIES 1994-2001

COUNTY	AGENCY DIVISION	SECTION	FILE NAME	FILE NUMBER	LOCATION	CONTAMINATION DESCRIPTION	ENFORCEMENT STATUS	YEAR DELETED
MARTIN	TCEQ	WP&RM						
		PDW	GRADY INDEPENDENT SCHOOL DISTRICT	1590007	LENORAH	MTBE	6C	1999
		WPRM/PDW						
		PDW	GRADY INDEPENDENT SCHOOL DISTRICT	G1590007A	A-1	MTBE	6C	2000
		WSD/PDW						
			GRADY INDEPENDENT SCHOOL DISTRICT	G1590007A	A-1	MTBE	Z 6C	2001
MAVERICK	TCEQ	RMD/VCIO						
		VC/IOP	RANCHO MERCADO GROCERY STORE	66	2323 MAIN STREET, EAGLE PASS	BTEX	0 6D	2000
			RANCHO MERCADO GROCERY STORE	66	2323 MAIN STREET, EAGLE PASS	BTEX	0 6D	2001
MCLENNAN	TCEQ	RMD/VC						
		VC/VCP	19.58 ACRE TRACT, BLOCKER ADDITION	573	UNIVERSITY PARKS DR. AND LASALLE AVENUE, WACO	METHANE	0 6C	2000
		VC/VCP	IDEAL WOOD	515	2400 MARY STREET, WACO	TPH, WOOD PRESERVATIVE	0 6D	2000
		VC/VCP	PACKLESS METAL HOSE, INC.	341	8401 IMPERIAL DRIVE, WACO	METALS	0 6C	2000
			IDEAL WOOD	515	2400 MARY STREET, WACO	TPH, WOOD PRESERVATIVE	0 6D	2001
			Y-INN BBQ	685	155 NORTH LEAGUE RANCH ROAD, WACO	TPH/BTEX	0 6C	2001
MIDLAND	RCT	OIL & GAS						
		8	MIDLAND TANK FARM-CHEVRON		3 MILES EAST OF MIDLAND	HC IN GW, MONITORING	0 6C	2001
	TCEQ	ENF						
			RED SNAPPER REAMERS	39508	2700 WEST FRANCIS, MIDLAND	DICHLOROETHANE, CHLOROFORM, CARBON TETRA	2B 6C	2000
	RMD	VC/VCP	SMITH INTERNATIONAL/DRILCO COMPLEX	433	3100 GARDEN CITY HIGHWAY, MIDLAND	CHLORINATED SOLVENTS	0 6E	1999
	RMD/CA	CORRECTIVE ACTION	3-B RATTLESNAKE (WICKETT)	36030	1ST & MONAHANS, WICKETT	VOLATILES	3B 6C	2000
	RMD/VC	VC/VCP	SMITH INTERNATIONAL/DRILCO COMPLEX	433	3100 GARDEN CITY HIGHWAY, MIDLAND	CHLORINATED SOLVENTS	0 6E	2000
			SMITH INTERNATIONAL/DRILCO COMPLEX	433	3100 GARDEN CITY HIGHWAY, MIDLAND	CHLORINATED SOLVENTS	0 6E	2001
	WP&RM	PDW	MIDLAND INTERNATIONAL AIRPORT	1650002		TETRACHLOROETHENE, 1,1-DICHLOROETHENE	6C	1999
	WPRM/PDW	PDW	JOHNS MOBILE HOME PARK	G1650043A	1-N OF PARK	1,1-DICHLOROETHENE	2D 6C	2000
		PDW	MIDLAND INTERNATIONAL AIRPORT	G1650002?	MULTIPLE WELL LOCATIONS	BROMACIL	2C 6C	2000

TABLE 4 (APPENDIX 10)
HISTORICAL GROUNDWATER CONTAMINATION CASE DESCRIPTIONS BY COUNTY
ALL AGENCIES 1994-2001

COUNTY	AGENCY	SECTION	FILE NAME	FILE NUMBER	LOCATION	CONTAMINATION DESCRIPTION	ENFORCEMENT STATUS	YEAR DELETED
MIDLAND								
	TCEQ							
		WPRM/PDW						
		PDW	MIDLAND INTERNATIONAL AIRPORT	G1650002H	14-7300FT NNW OF TANK	TETRACHLOROETHENE, 1,1-DICHLOROETHENE	6C	2000
		PDW	WESTGATE MOBILE HOME PARK	G1650047E	5-NORTH OF 4	TRICHLOROETHENE	2D 6C	2000
		WSD/PDW						
			JOHNS MOBILE HOME PARK	G1650043A	1-N OF PARK	1,1-DICHLOROETHENE	Z 6C	2001
			MIDLAND INTERNATIONAL AIRPORT	G1650002?	MULTIPLE WELL LOCATIONS	BROMACIL	2C 6C	2001
			MIDLAND INTERNATIONAL AIRPORT	G1650002H	14-7300FT NNW OF TANK	TETRACHLOROETHENE, 1,1-DICHLOROETHENE	Z 6C	2001
			WESTGATE MOBILE HOME PARK	G1650047E	5-NORTH OF 4	TRICHLOROETHENE	Z 6C	2001
MILAM								
	TCEQ							
		RMD						
		VC/VCP	WALLED LAKE DOOR FACILITY	463	1201 INDUSTRIAL BOULEVARD, CAMERON	HYDROCARBONS, CHLORINATED SOLVENTS	0 6C	1999
MILLS								
	TCEQ							
		WSD/PDW						
			MULLIN ISD	G1670013A	WELL 1 BEHIND ADMIN BLDG	BROMACIL	X 6E	2001
MONTGOMERY								
	RCT							
		OIL & GAS						
		03	JOHN PATTERSON COMPLAINT	03-3639	4 1/2 MILES SSE OF CONROE	NaCl	1C 6C	1994
	TCEQ							
		MSW						
			CITY OF CONROE: MW-9.	MSW00081A	LOOP 336, 2 MI. NE OF CONROE; 1.3 MI. FROM LOOP 336 AND SH 105 INTERSECTION.	VOCs (1,1-DICHLOROETHANE, TCE, AND BTEX COMPOUNDS.	2B 6C	1997
		PD/MSW						
			CITY OF WILLIS: MW-7 AND 8.	MSW00706 & 1901	NE OF WILLIS. APPROX. 1 MI. NE OF CITY CENTER, ADJ. TO AND ON THE NW SIDE OF MT. ZION RD., WILLIS, TX.	TOTAL DISSOLVED SOLIDS, CHLORIDE	2A 6C	1998
		WP&RM						
		PDW	EXXON CONROE	1700181		METHYL-T-BUTYL ETHER, TOLUENE, ACETONE	6C	1999
		WPRM/PDW						
		PDW	EXXON CONROE	G1700181B	2	METHYL-T-BUTYL ETHER, TOLUENE, ACETONE	6E	2000
		WSD/PDW						
			EXXON CONROE	G1700181B	2	METHYL-T-BUTYL ETHER, TOLUENE, ACETONE	X 6E	2001
		WUD						
		PDW	EXXON CONROE	1700181	WELL 1 (G1700181B), WELL 3 (G1700181C)-EXXON CONROE GAS PLANT 6 MILES SE OF CONROE	METHYL-T-BUTYL ETHER, TOLUENE, ACETONE	2C 6C	1998

TABLE 4 (APPENDIX 10)
 HISTORICAL GROUNDWATER CONTAMINATION CASE DESCRIPTIONS BY COUNTY
 ALL AGENCIES 1994-2001

COUNTY	AGENCY	SECTION	FILE NAME	FILE NUMBER	LOCATION	CONTAMINATION DESCRIPTION	ENFORCEMENT STATUS	YEAR DELETED
MOORE	TCEQ	WP&RM						
		PDW	DUMAS MUNICIPAL UTILITY DISTRICT	1710001		ATRAZINE	6C	1999
		WPRM/PDW						
		PDW	DUMAS MUNICIPAL UTILITY DISTRICT	G1710001E	11-OLD MARTIN F	ATRAZINE	6C	2000
		PDW	DUMAS MUNICIPAL UTILITY DISTRICT	G1710001F	12-OLD MARTIN F	ATRAZINE	6C	2000
		PDW	DUMAS MUNICIPAL UTILITY DISTRICT	G1710001G	13-VFW LOT	ATRAZINE	6C	2000
		WSD/PDW						
			DUMAS MUNICIPAL UTILITY DISTRICT	G1710001E	11-OLD MARTIN F	ATRAZINE	Z 6C	2001
			DUMAS MUNICIPAL UTILITY DISTRICT	G1710001F	12-OLD MARTIN F	ATRAZINE	Z 6C	2001
			DUMAS MUNICIPAL UTILITY DISTRICT	G1710001G	13-VFW LOT	ATRAZINE	Z 6C	2001
NACOGDOCHES	TCEQ	RMD/VCIO						
		VC/IOF	BURNS, MORRIS & STEWART, LP - CITY	118	1124 BENNETT CLARK ROAD, NACOGDOCHES	NITRATES	0 6D	2000
			BURNS, MORRIS & STEWART, LP - CITY	118	1124 BENNETT CLARK ROAD, NACOGDOCHES	NITRATES	0 6D	2001
NAVARRO	TCEQ	RMD						
		VC/VCP	ANCHOR GLASS FACILITY	844	IH-45 AND US HIGHWAY 287, CORSICANA	METALS, TPH	0 6C	1999
NOLAN	TCEQ	WPRM/PDW						
		PDW	ROSCOE CITY OF	G1770001E	5-ASH ST. P.S.	CARBON TETRACHLORIDE	2D 6C	2000
		PDW	ROSCOE CITY OF	G1770001F	6-OAK & 3RD/4TH	TETRACHLOROETHENE, CARBON TETRACHLORIDE, 1,2- DICHLOROETHANE	2D 6C	2000
		WSD/PDW						
			HIGHLAND ISD	G1770006A	1-BEHIND SCHOOL	PROMETON	2C 6C	2001
			ROSCOE CITY OF	G1770001E	5-ASH ST. P.S.	CARBON TETRACHLORIDE	X 6E	2001
			ROSCOE CITY OF	G1770001F	6-OAK & 3RD/4TH	TETRACHLOROETHENE, CARBON TETRACHLORIDE, 1,2- DICHLOROETHANE	Z 6C	2001
NUECES	TCEQ	PCD/CA						
		CORRECTIVE ACTION	CHEMICAL WASTE MANAGEMENT INC. - CORPUS CHRISTI	32325	6901 GREENWOOD RD, CORPUS CHRISTI	PHENOL, CHLOROFORM, CARBON TETRACHLORIDE, TOLUENE, ETHYLBENZENE, TCE	3A 6C	1997
		RMD/CA						
			DIAMOND SHAMROCK REFINING & MARKETING CO	81094	NAVIGATION BLVD CORPUS CHRISTI 78401	ZINC	2C 6D	2001
			HALLIBURTON ENERGY SERVICES INC	32968	5338 LEOPARD ST CORPUS CHRISTI 78408	METALS	0A 6C	2001

TABLE 4 (APPENDIX 10)
 HISTORICAL GROUNDWATER CONTAMINATION CASE DESCRIPTIONS BY COUNTY
 ALL AGENCIES 1994-2001

COUNTY	AGENCY	SECTION	FILE	FILE	LOCATION	CONTAMINATION	ENFORCEMENT		YEAR
	DIVISION		NAME	NUMBER		DESCRIPTION	STATUS		DELETED
NUECES	TCEQ	RMD/VC							
		VC/VCP	HELDENFELS/FORDYCE PROPERTY	252	PORT CORPUS CHRISTI INDUSTRIAL DISTRICT, CORPUS CHRISTI	TPH	0	6C	2000
			MAGILL PROPERTY	1336	1316 - 1336 SOUTH STAPLES STREET	VOCS, TPH	0	6C	2001
PARKER	TCEQ	PCD/VC							
		VOLUNTARY CLEANUP	FORMER LEVEL'S FOOD STORE	500	SOUTH MAIN AND EAST LEE STREET, WEATHERFORD	TPH, BTEX	0	6C	1997
		RMD							
		VC/VCP	LEVEL'S FOOD STORE	500	SOUTH MAIN AND EAST LEE STREET, WEATHERFORD	TPH, BTEX	0	6C	1999
		RMD/VC							
		VC	LEVEL'S FOOD STORE	500	SOUTH MAIN AND EAST LEE STREET, WEATHERFORD	TPH, BTEX	0	6C	1998
		WP&RM							
		PDW	WILLOW SPRINGS OAKS WATER SYSTEM	1840093		TRICHLOROETHENE		6C	1999
		WPRM/PDW							
		PDW	WILLOW SPRINGS OAKS WATER SYSTEM	G1840093C	3-P	TRICHLOROETHENE		6E	2000
		WSD/PDW							
			MAR LYNN SUBDIVISION	G1840103A	1-ROBIN ROAD	BROMACIL	2D	6C	2001
			WILLOW SPRINGS OAKS WATER SYSTEM	G1840093C	3-P	TRICHLOROETHENE	X	6D	2001
PARMER	TCEQ	WP&RM							
		PDW	FRIONA MUNICIPAL WATER SYSTEM	1850003		ATRAZINE		6E	1999
		WPRM/PDW							
		PDW	FRIONA MUNICIPAL WATER SYSTEM	G1850003A	4-7TH & PIERCE	ATRAZINE		6C	2000
		WSD/PDW							
			FRIONA MUNICIPAL WATER SYSTEM	G1850003A	4-7TH & PIERCE	ATRAZINE	Z	6C	2001
			FRIONA MUNICIPAL WATER SYSTEM	G1850003T	19-S OF WELL #9	ATRAZINE	2D	6C	2001
		WUD							
		PDW	FRIONA MUNICIPAL WATER SYSTEM	1850003	WELL 4 (G1850003A) 7TH & PIERCE, WELL 9 (G1850003F) 3RD/CLEVELAND, AND WELL 10 (G1850003G) 1ST/HWY 214	ATRAZINE	2C	6E	1998
PECOS	RCT	OIL & GAS							
		08	MONTE DUDLEY COMPLAINT	08-3585	5 MILES N OF FT. STOCKTON	CRUDE OIL	1C	6C	1998
		08	MONTE DUDLEY COMPLAINT	08-3585	5 MILES N OF FT. STOCKTON	CRUDE OIL	1C	6C	1999
		08	WILLIAMS RANCH	08-3592	10 MILES SW OF FT. STOCKTON	SULFATES	1C	6C	1999

TABLE 4 (APPENDIX 10)
HISTORICAL GROUNDWATER CONTAMINATION CASE DESCRIPTIONS BY COUNTY
ALL AGENCIES 1994-2001

COUNTY	AGENCY	SECTION	FILE NAME	FILE NUMBER	LOCATION	CONTAMINATION DESCRIPTION	ENFORCEMENT STATUS	YEAR DELETED
RANDALL								
	TCEQ							
	WP&RM							
		PDW	WESTERN MOBILE HOME PARK	1910010		TETRACHLOROETHENE	6C	1999
	WPRM/PDW							
		PDW	WESTERN MOBILE HOME PARK	G1910010A	1	TETRACHLOROETHENE	6D	2000
	WSD/PDW							
			WESTERN MOBILE HOME PARK	G1910010A	1	TETRACHLOROETHENE	X 6D	2001
	WUD							
		PDW	WESTERN MOBILE HOME PARK	1910010	WELL 1 (G1910010A) - 0.1 MI. W. OF WESTEN AVE. AND 0.2 MI. N. OF HOLLYWOOD RD.	TETRACHLOROETHENE	2C 6C	1998
REAGAN								
	RCT							
	OIL & GAS							
		7C	VINSON COMPLAINT	7C-1613	13 MILES NORTH OF BIG LAKE	CHLORIDES	5 6C	1994
		7C	PARKER & PARSLEY DEVELOPMENT, L.P.	7C-1788	35 MI N OF BIG LAKE HWY. 137	SALT WATER	1C 6C	1997
		7C	ROCKER B GAS PLANT	7C-0038	18 MILES NW OF BIG LAKE	CONDENSATE	1 6C	1999
		7C	SHELL PIPELINE CO	7C-0010	33 MILES NW OF BIGLAKE	CRUDE OIL	1C 6C	1999
		7C	SANTA RITA WATER DISTRICT	7C-1910	42 MILES NW OF BIG LAKE	NATURAL GAS	1D 6C	2000
ROBERTS								
	TCEQ							
	WP&RM							
		PDW	MIAMI, CITY OF	1970002		BENZENE, 1,2-DICHLOROETHANE, XYLENES	6E	1999
	WPRM/PDW							
		PDW	MIAMI, CITY OF	G1970002B	.2	BENZENE, 1,2-DICHLOROETHANE, XYLENES	6E	2000
	WSD/PDW							
			MIAMI, CITY OF	G1970002B	2	BENZENE, 1,2-DICHLOROETHANE, XYLENES	X 6E	2001
	WUD							
		PDW	MIAMI, CITY OF	1970002	SANTA FE WELL (G1970002B) - RAILROAD AND BIRGE ST. (FORMERLY CONSOLIDATED UTILITIES WELL 2)	BENZENE, 1,2-DICHLOROETHANE, XYLENES	2C 6E	1998
ROCKWALL								
	TCEQ							
	RMD							
		VC/VCP	RIDGE ROAD SHOPPING CENTER	596	1102 - 1209 RIDGE ROAD, ROCKWALL	CHLORINATED SOLVENTS	0 6D	1999
	RMD/VC							
		VC/VCP	RIDGE ROAD SHOPPING CENTER	596	1102 - 1209 RIDGE ROAD, ROCKWALL	CHLORINATED SOLVENTS	0 6D	2000
			RIDGE ROAD SHOPPING CENTER	596	1102 - 1209 RIDGE ROAD, ROCKWALL	CHLORINATED SOLVENTS	0 6D	2001

TABLE 4 (APPENDIX 10)
HISTORICAL GROUNDWATER CONTAMINATION CASE DESCRIPTIONS BY COUNTY
ALL AGENCIES 1994-2001

COUNTY	AGENCY	SECTION	FILE NAME	FILE NUMBER	LOCATION	CONTAMINATION DESCRIPTION	ENFORCEMENT STATUS		YEAR DELETED
	DIVISION								
RUNNELS									
	RCT								
		OIL & GAS							
		7C	RICK MINZENMAYER COMPLAINT	7C-1414	3 MILES N OF BALLINGER	NaCl	5	6C	2000
		7C	WORKMAN COMPLAINT	7C-1432	1/4 MILE E HATCHEL	NaCl	5	6C	2000
RUSK									
	RCT								
		OIL & GAS							
		06	SUN PIPELINE/BRADFORD STATION	-0-	3 MILES SE OF NEW LONDON	TPH/BTEX	0	6C	1996
		06-	ANSON JONES WATERWELL		8 MILES ESE OF KILGORE	HYDROCARBONS	2D	6C	1999
		06	HARRIS COMPLAINT	06-1107	1 MILE NE OF OVERTON	NaCl	1C	6C	2000
SAN PATRICIO									
	TCEQ								
		PCD	UNDEVELOPED LAND - NEW PUBLIC SAFETY FACILITY	150	8TH STREET AND STATE HIGHWAY 1069, INGLESIDE	PETROLEUM	0	6C	1995
		PCD/CA							
		CORRECTIVE ACTION	DUPONT - INGLESIDE	30018	HWY 361, 3 MI EAST OF GREGORY	TCE, CARBON TETRACHLORIDE, ARSENIC, CHLORIDES, CHLOROFORM	2	6C	1997
		RMD/VC							
		VC/VCP	UNDEVELOPED LAND - NEW PUBLIC SAFETY FACILITY	150	8TH STREET AND STATE HIGHWAY 1069, INGLESIDE	PETROLEUM	0	6C	2000
SCURRY									
	RCT								
		OIL & GAS							
		8A	WAYNE MERRITT COMPLAINT	8A-1398	1 MILE WEST OF SNYDER	CHLORIDES	2	6C	1994
		8A	BURL BELEW COMPLAINT	8A-0843	1/2 MILE WEST OF FLUVANNA	CRUDE OIL	3	6C	1998
		8A	JACK MARTIN COMPLAINT	8A-3277	8 MILES NORTH OF SNYDER	NaCl	1C	6C	2001
	TCEQ								
		WP&RM							
		PDW	COLORADO RVR MWD-SNYDER WELL FIELD	2080022		TETRACHLOROETHENE		6C	1999
		WPRM/PDW							
		PDW	COLORADO RVR MWD SNYDER WELL FIELD	G2080022D	29 - 26TH & AVE R	TETRACHLOROETHENE	2D	6C	2000
		PDW	COLORADO RVR MWD-SNYDER WELL FIELD	G2080022L	WELL4	TETRACHLOROETHENE		6E	2000
		WSD/PDW							
			COLORADO RVR MWD SNYDER WELL FIELD	G2080022D	29 - 26TH & AVE R	TETRACHLOROETHENE	Z	6C	2001
			COLORADO RVR MWD-SNYDER WELL FIELD	G2080022L	WELL4	TETRACHLOROETHENE	X	6E	2001
SHELBY									
	RCT								
		OIL & GAS							
		06	JOAQUIN FIELD BLOWOUT		1/4 MILE EAST OF JOAQUIN	NATURAL GAS	5	6C	1997

TABLE 4 (APPENDIX 10)
 HISTORICAL GROUNDWATER CONTAMINATION CASE DESCRIPTIONS BY COUNTY
 ALL AGENCIES 1994-2001

COUNTY	AGENCY DIVISION	SECTION	FILE NAME	FILE NUMBER	LOCATION	CONTAMINATION DESCRIPTION	ENFORCEMENT STATUS		YEAR DELETED
SHELBY									
	TCEQ WPD								
		MSW	CITY OF CENTER	MSW00409	END OF MAXWELL ST. CENTER	P-2S, 5S: VOCs (CHLOROBENZENE)	2B	6C	1999
SMITH									
	RCT								
		OIL & GAS							
		06	KERR-MCGEE		10 MILES EAST OF TYLER	HYDROCARBONS	0	6C	1994
		06	KERR-MCGEE	-0-	10 MILES EAST OF TYLER	HYDROCARBONS	0	6C	1996
		06	SUN PIPELINE CO.	-0-	7 MILES E OF TROUP	TPH & BENZENE IN GW	0	6C	1996
TCEQ									
	RMD								
		VC/IOP	ABC AUTO PARTS	138	100 EAST MAIN, WHITEHOUSE	BTEX, TPH	0	6C	1999
		RMD/VC							
		VC/VCP	KELLER INDUSTRIES PLANT	344	HIGHWAY 69 NORTH, WOODVILLE	TPH, ALUMINUM	0	6C	2000
		WP&RM							
		PDW	WRIGHT CITY WATER SUPPLY CORP	2120027	WELL #3 (2120027C) AT EP 001	BENZENE, BUTANES, PROPANE		6C	1999
		WPRM/PDW							
		PDW	WRIGHT CITY WATER SUPPLY CORP	G2120027C	3-PLT 2 ON FM 15	BENZENE, BUTANES, PROPANE		6C	2000
		WSD/PDW							
			WRIGHT CITY WATER SUPPLY CORP	G2120027C	3-PLT 2 ON FM 15	BENZENE, BUTANES, PROPANE	Z	6C	2001
STEPHENS									
	RCT								
		OIL & GAS							
		7B	FIRST NAT'L BANK OF ABILENE		13 MILES NE OF BRECKENRIDGE	HYDROCARB CONDENSATE	1C	6C	1998
		7B	UNIDENTIFIED OPERATOR/ BEYER	7B-5991	9 MILES SE OF BRECKENRIDGE	CHLORIDE	5	6C	1999
		7B	WES-MOR DRILLING, INC.	7B-5293	5 MILES NE OF IVAN	NaCl	5	6C	1999
STONEWALL									
	RCT								
		OIL & GAS							
		7B	BOBCAT OPERATING	7B-5519	8 MILES NORTH OF OLD GLORY	NaCl	5	6C	1999
SUTTON									
	TCEQ								
		WP&RM							
		PDW	SONORA INDUSTRIAL PARK	2180004	WELL 1 (2180004A)	TETRACHLOROETHENE		6C	1999
		WPRM/PDW							
		PDW	SONORA INDUSTRIAL PARK	G2180004A	1-50 YDS E OF OFFICE	TETRACHLOROETHENE		6C	2000
		WSD/PDW							
			SONORA INDUSTRIAL PARK	G2180004A	1-50 YDS E OF OFFICE	TETRACHLOROETHENE	Z	6C	2001

TABLE 4 (APPENDIX 10)
 HISTORICAL GROUNDWATER CONTAMINATION CASE DESCRIPTIONS BY COUNTY
 ALL AGENCIES 1994-2001

COUNTY	AGENCY	SECTION	FILE	FILE	LOCATION	CONTAMINATION	ENFORCEMENT	YEAR				
	DIVISION		NAME	NUMBER		DESCRIPTION	STATUS	DELETED				
SWISHER	TCEQ	WP&RM	PDW	TULIA MUNICIPAL WATER SYSTEM	2190003		ATRAZINE	6E	1999			
			WPRM/PDW	PDW	TULIA MUNICIPAL WATER SYSTEM	G2190003F	7-WELLFIELD NEAR PS 3	ATRAZINE	6C	2000		
		WSD/PDW		KRESS MUNICIPAL WATER SYSTEM	G2190002A	1-ELEVATED STRG	ATRAZINE, BROMACIL, NAPHTHALENE	2C	6C	2001		
				KRESS MUNICIPAL WATER SYSTEM	G2190002B	3-HWY 87/FM 145	ATRAZINE	2C	6C	2001		
				TULIA MUNICIPAL WATER SYSTEM	G2190003F	7-WELLFIELD NEAR PS 3	ATRAZINE	Z	6C	2001		
		WUD	PDW	TULIA MUNICIPAL WATER SYSTEM	2190003	WELL 7 (G2190003F), WELL 8 (G2190003G), WELL 9 (G2190003H), WELL 10 (G2190003I), AND WELL 14 (G2190003L)	ATRAZINE	2C	6E	1998		
		TARRANT	TCEQ	ENF		BELL HELICOPTER / TEXTRON (PLANT 5)	32248	HWY 360 & AVE K, GRAND PRAIRIE	SOLVENT STORAGE TANKS	1	6C	2000
					RMD	VC/VCP	FORT WORTH CAN PLANT - MILLER BREWING	260	6600 WILL ROGERS BOULEVARD, FORT WORTH	SOLVENTS	0	6D
				VC/VCP		TELITHA AKERS SURVEY	1042	745 AND 785 GRAPEVINE HIGHWAY, HURST	VOCS	0	6C	1999
VC/VCP	W. J. HOLLAND SURVEY			168		SEC US HIGHWAY 377/ WALL-PRICE, KELLER	METALS	0	6C	1999		
RMD/CA	CORRECTIVE ACTION			BORDEN CHEMICAL	31260	3221 E RANDOL MILL RD ARLINGTON 76011	BENZENE, TOLUENE	3A	6D	2000		
	RMD/VC			VC	W. J. HOLLAND SURVEY	168	SE CORNER US HWY 377/ WALL-PRICE KELLER, KELLER	METALS	0	6C	1998	
VC/VCP				ARMSTRONG HUGHES PROPERTY	321	12000 SOUTH PIPELINE ROAD, FORT WORTH	TPH/METALS	0	6C	2000		
VC/VCP				FORT WORTH CAN PLANT - MILLER BREWING	260	6600 WILL ROGERS BOULEVARD, FORT WORTH	SOLVENTS	0	6D	2000		
VC/VCP				MAYFIELD VILLAGE SHOPPING CENTER	132	2501 MAYFIELD ROAD, ARLINGTON	CHLORINATED SOLVENTS	0	6C	2000		
VC/VCP				VANDERGRIF ACURA DEALERSHIP	555	1333 EAST IH 20, ARLINGTON	TPH, BTEX	0	6C	2000		
VC/VCP				1400 BERRY COMPANY, LC	1170	3120 YUMA AVENUE, FT. WORTH	VOCS, PETROLEUM HYDROCARBONS	0	6C	2001		
				BROOKS CROSSING SHOPPING CENTER	1201	6245 RUFÉ SNOW DRIVE, SUITE 750, WATAUGA	CHLORINATED SOLVENTS	0	6C	2001		
				FORT WORTH CAN PLANT - MILLER BREWING	260	6600 WILL ROGERS BOULEVARD, FORT WORTH	SOLVENTS	0	6D	2001		
				FREEMAN PONTIAC	1092	701 NORTHEAST LOOP 820, HURST	PETROLEUM HYDROCARBON	0	6C	2001		
				HARWOOD CENTRAL VILLAGE SHOPPING CENTER	541	2101-2113 HARWOOD ROAD, BEDFORD	CHLORINATED SOLVENTS	0	6D	2001		
	MAYFIELD VILLAGE SHOPPING CENTER			132	2501 MAYFIELD ROAD, ARLINGTON	CHLORINATED SOLVENTS	0	6C	2001			
	TELITHA AKERS SURVEY			1042	745 AND 785 GRAPEVINE HIGHWAY, HURST	VOCS	0	6C	2001			
RMD/VCIO	VC/IOP			FORMER PIONEER CONCRETE	47	617 EAST DALLAS ROAD, GRAPEVINE	CHLORINATED HYDROCARBONS, METALS	0	6D	2000		

TABLE 4 (APPENDIX 10)
 HISTORICAL GROUNDWATER CONTAMINATION CASE DESCRIPTIONS BY COUNTY
 ALL AGENCIES 1994-2001

COUNTY	AGENCY	SECTION	FILE	FILE	LOCATION	CONTAMINATION	ENFORCEMENT	YEAR
	DIVISION		NAME	NUMBER		DESCRIPTION	STATUS	DELETED
TARRANT	TCEQ	RMD/VCIO	FORMER PIONEER CONCRETE	47	617 EAST DALLAS ROAD, GRAPEVINE	CHLORINATED HYDROCARBONS, METALS	0 6D	2001
	WPD	MSW	LAILAW / CITY OF FORT WORTH	MSW00464A	BETW LITTLE FOSSIL AND BIG FOSSIL CREEKS, S OF MIDWAY RD & ROCK ISLAND RR, 300 FT S OF SH 121, AND 0.4 MI N OF ELLIOT READERS RD, FORT WORTH	MW-9, 103: VOCs (ACETONE; BENZENE; CHLOROBENZENE; 1,4-DICHLOROBENZENE)	2B 6C	1999
	WPRM/PDW	PDW	PELICAN BAY	G2200164J	10-92 ACRES	TRICHLOROETHENE	2D 6C	2000
	WSD/PDW		BENBROOK VILLAGE MOBILE HOME PARK	G2200293A	1	PROPANE, BUTANES, PENTANES, HEXANES	2C 6C	2001
			PELICAN BAY	G2200164J	10-92 ACRES	TRICHLOROETHENE	Z 6C	2001
			PELICAN BAY	G2200164L	AT ENTRY POINT 001	TRICHLOROETHENE	X 6E	2001
			PELICAN BAY	G2200164M	AT ENTRY POINT 001	TRICHLOROETHENE	X 6E	2001
TAYLOR	RCT	OIL & GAS						
		7B	FISHER-WEBB, INC	7B-5953	5 MILES SW OF TUSCOLA	CHLORIDE	2 6C	1999
		7B	LINDA HERMAN COMPLAINT	7B-5797	4 MILES NORTH OF MERKEL	NaCl	5 6C	1999
TERRY	TCEQ	WP&RM						
		PDW	BROWNFIELD CITY OF	2230001		CARBON TETRACHLORIDE	6C	1999
	WPRM/PDW	PDW	BROWNFIELD CITY OF	G2230001H	8-WEST STORY STREET	CARBON TETRACHLORIDE	6E	2000
	WSD/PDW		BROWNFIELD CITY OF	G2230001H	8-WEST STORY STREET	CARBON TETRACHLORIDE	X 6E	2001
TOM GREEN	RCT	OIL & GAS						
		7C	BOB BERRIE LANDOWNER	7C-2096	1.1 MILES NORTH OF HARRIET	HYDROCARBONS	1C 6C	2000
	TCEQ	RMD/CA						
		CORRECTIVE ACTION	B & W FOUNDRY & MANUFACTURING	30537	512 UPTON STREET, SAN ANGELO	LEAD, CHROMIUM	3 6C	2000
		CORRECTIVE ACTION	TEXAS DEPT. OF TRANSPORTATION SAN ANGELO	64138	LOOP 306 & KNICKERBOCKER ROAD, SAN ANGELO	METHYLENE, CHLORIDE, FORMALDEHYDE, BTEX	3B 6C	2000
TRAVIS	TCEQ	ENF						
			SOUTHWESTERN MOTOR REBUILDERS	52018	502 EAST BEN WHITE BOULEVARD	LEAD	3 6C	2000

TABLE 4 (APPENDIX 10)
 HISTORICAL GROUNDWATER CONTAMINATION CASE DESCRIPTIONS BY COUNTY
 ALL AGENCIES 1994-2001

COUNTY	AGENCY	SECTION	FILE	FILE	LOCATION	CONTAMINATION	ENFORCEMENT	YEAR
	DIVISION		NAME	NUMBER		DESCRIPTION	STATUS	DELETED
TRAVIS								
	TCEQ							
	MSW		CITY OF AUSTIN (FORMER MW-4)	MSW00360A	SE OF BERGSTROM AFB, ALONG THE W SIDE OF FM 973, BETW FM 812 AND ONION CREEK, AUSTIN, TX.	VOCs (TCE, CIS-1,2-DICHLOROETHENE, 1,4-DICHLOROBENZENE, ACETONE, AND BENZENE)	2B 6C	1997
	PD/MSW		TRAVIS CTY/HWY 183 (FORMER IBM SITE): MW-10	N/A	ON S SIDE OF LITTLE WALNUT CREEK AND E SIDE OF US 1835, AUSTIN, TX.	RADIUM 228, GROSS ALPHA RADIOACTIVITY	0 6C	1998
	RMD							
		VC/VCP	AUSTIN EXECUTIVE AIRPARK	941	811 HOWARD LANE, AUSTIN	VOCS, SVOCS	0 6C	1999
		VC/VCP	BLOCK 4, 100 COLORADO STREET	1110	100 COLORADO STREET, AUSTIN	PAH, BTEX, TPH	0 6C	1999
		VC/VCP	PHILLIPS BUILDING	690	103 EAST 5TH STREET, AUSTIN	TPH/SOLVENTS	0 6C	1999
	RMD/CA							
		CORRECTIVE ACTION	COASTAL STATES CRUDE GATHERING CO	83388	AUSTIN	BETX, TPH	2B 6D	2000
		CORRECTIVE ACTION	GAVLON INDUSTRIES INC	30498	9808 S INTERREGIONAL HWY 35 AUSTIN 78745	PAINT SOLVENTS, BENZENE	4 6D	2000
	RMD/SSDAT							
		SSDAT	LINCOLN PROPERTIES	FILED BY SITE NAME	CONGRESS AVENUE, AUSTIN	HYDROCARBONS	6C 6C	2000
	RMD/VC							
		VC	PHILLIPS BUILDING	690	103 EAST 5TH STREET, AUSTIN	TPH/SOLVENTS	0 6C	1998
		VC/VCP	AMERICAN CLEANERS FACILITY	187	309-11 WEST 5TH STREET, AUSTIN	SOLVENTS	0 6C	2000
		VC/VCP	HENSEL PHELPS CONSTRUCTION COMPANY, INC.	338	16021 NORTH IH 35, PFLUGERVILLE	TPH, METALS	0 6C	2000
		VC/VCP	LITTLEFIELD PARKING GARAGE	673	508 BRAZOS STREET, AUSTIN	TPH	0 6C	2000
			TEXAS ELECTRIC COOPERATIVES, INC.	994	8140 BURNET ROAD, AUSTIN	PCBS, TPH, VOCS, METALS	0 6C	2001
	RMD/VCBSA							
			THE MARY LEE COMMUNITY	G034	1339 LAMAR SQUARE DRIVE, AUSTIN	CHLORINATED SOLVENTS	0 6D	2001
	WPD/MSW							
		MSW	TRAVIS COUNTY / HWY 290	MSW00684	0.3 MI W OF GILES RD ON N SIDE OF US 290E, AUSTIN	TOTAL ORGANIC CARBON, VOCs (CHLOROBENZENE; 1,4-DICHLOROBENZENE)	2B 6C	2000
UPTON								
	RCT							
	OIL & GAS							
		7C	SHELL PIPELINE CO.		17 MILES N OF RANKIN	BTEX, HYDROCARBS	0 6C	1999
		7C	TRANSWESTERN/NORTHERN NATURAL		17 MILES NE OF RANKIN	PCB	0 6C	1999
VICTORIA								
	RCT							
	OIL & GAS							
		02	CHARBULA	O2-94-2377	4 MILES SE OF INEZ	CHLORIDES	1C 6C	1994
		02	JEANSONNE COMPLAINT	2-97-2748	1 1/2 MILES WSW PLACEDO	CHLORIDE, TDS	1C 6C	1997
	TCEQ							
	RMD							
		VC/VCP	ONE O'CONNOR PLAZA	1028	101 WEST GOODWIN STREET, VICTORIA	BTEX, TPH	0 6C	1999

TABLE 4 (APPENDIX 10)
HISTORICAL GROUNDWATER CONTAMINATION CASE DESCRIPTIONS BY COUNTY
ALL AGENCIES 1994-2001

COUNTY	AGENCY DIVISION	SECTION	FILE NAME	FILE NUMBER	LOCATION	CONTAMINATION DESCRIPTION	ENFORCEMENT STATUS		YEAR DELETED
WALLER	TCEQ RMD								
		VC/VCP	PROGRESSIVE METALS PROPERTY	185	19814 G. H. CIRCLE, WALLER	METALS	0	6C	1999
		RMD/VC							
		VC	PROGRESSIVE METALS PROPERTY	185	19814 G. H. CIRCLE, WALLER	METALS	0	6C	1998
WHARTON	RCT								
		OIL & GAS							
		03	MOERS COMPLAINT	3-5090	3 1/2 MILES S. OF WHARTON	NaCl, TDS	1C	6C	1997
		03	JIMMY KAINEN COMPLAINT	03-5334	1 MILE NE OF EL CAMPO	CHLORIDE, TDS	1C	6C	2000
WICHITA	TCEQ								
		RMD/CA							
		CORRECTIVE ACTION	SHEPPARD ACCESS ROAD	F0028	1100 SHEPPARD ACCESS, WICHITA FALLS	BTEX, SVOC	2C	6C	2000
WILLACY	TCEQ								
		PD/MSW							
			CITY OF RAYMONDVILLE: MW-13, 14, AND 16.	MSW00189	2.8 MI. W OF US 77, 3.9 MI. N OF SH 186, RAYMONDVILLE, TX.	CHLORIDE, TOTAL ORGANIC CARBON	2A	6C	1998
WILLIAMSON	TCEQ								
		WPRM/PDW							
		PDW	BRUSHY CREEK MUNICIPAL UTILITY DIS	G2460061B	2	RAW SEWAGE		6E	2000
		WSD/PDW							
			BRUSHY CREEK MUNICIPAL UTILITY DIS	G2460061B	2	RAW SEWAGE	X	6E	2001
WINKLER	TCEQ								
		WP&RM							
		PDW	KERMIT CITY OF	2480001		TRICHLOROETHENE		6C	1999
		WPRM/PDW							
		PDW	KERMIT CITY OF	G2480001H	TEXAS & KERMIT	TRICHLOROETHENE		6C	2000
		WSD/PDW							
			KERMIT CITY OF	G2480001H	TEXAS & KERMIT	TRICHLOROETHENE	Z	6C	2001
WOOD	RCT								
		OIL & GAS							
		06	AMOCO-WEST YANTIS PLANT	-0-	4 MILES NW OF YANTIS	HYDROCARBONS & NaCl	0	6C	1996
		06	KURILECZ COMPLAINT	06-7699	EARL LEE UNIT	NaCl	1C	6C	1996

TABLE 4 (APPENDIX 10)
 HISTORICAL GROUNDWATER CONTAMINATION CASE DESCRIPTIONS BY COUNTY
 ALL AGENCIES 1994-2001

COUNTY	AGENCY DIVISION	SECTION	FILE NAME	FILE NUMBER	LOCATION	CONTAMINATION DESCRIPTION	ENFORCEMENT STATUS	YEAR DELETED
YOAKUM								
	RCT							
	OIL & GAS							
		8A	SANDYLAND UNDERGROUND WATER CONS. DIST.	8A-0957	5 MILES NW OF TOKIO	CHLORIDES	2 6C	1994
		8A	WESTERN FRONT COMPLAINT	8A-3197	DENVER CITY	NaCl	1C 6C	1997
		8A	JOE DEATON COMPLAINT		7 MILES NNW OF DENVER CITY	WATER WELL SALTY	1C 6C	2000
	TAGD							
	SLUWCD							
			TONY WINN	24-58-503	NW4 SECTION 675 - JOHN H. GIBSON SURVEY	CHLORIDE	1 6C	1995
	TCEQ							
	WP&RM							
		PDW	DENVER CITY, CITY OF	2510001		ALKANES, PROPANES, CYCLOPENTANE, THIOPHENE, SEC-BUTYL BENZENE	6E	1999
	WPRM/PDW							
		PDW	DENVER CITY, CITY OF	G2510001F	11-1/2 MI W OF WELL 10	ALKANES, PROPANES, CYCLOPENTANE, THIOPHENE, SEC-BUTYL BENZENE	6E	2000
	WSD/PDW							
			DENVER CITY, CITY OF	G2510001F	11-1/2 MI W OF WELL 10	ALKANES, PROPANES, CYCLOPENTANE, THIOPHENE, SEC-BUTYL BENZENE	X 6E	2001
	WUD							
		PDW	DENVER CITY, CITY OF	2510001	WELL 11 (G2510001F) - SW END OF E-W AIRPORT RUNWAY, NW OF DENVER CITY	ALKANES, PROPANES, CYCLOPENTANE, THIOPHENE, SEC-BUTYL BENZENE	2C 6E	1998

