






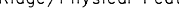




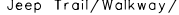




<u>SYMBOL</u>	<u>NAME STYLE</u>
*****	INTERNATIONAL
*****	AIR
*****	Trust Land
◆◆◆◆◆	TJSA / TDSA / ANVSA
▽△▽△▽△	ANRC
#####	
#####	
#####	MINOR CIVIL DIV ¹ / CCD
#####	Place within Subject Entity
#####	Incorporated Place / CDP¹
#####	Place outside of Subject Entity
#####	Incorporated Place / CDP¹

=====	Census Tract / BNA²
=====	BLOCK³

ABBREVIATION REFERENCE: AIR = American Indian Reservation; Trust Land = Off-Reservation Trust Land; TJA = Tribal Jurisdiction Statistical Area; TDSA = Tribal Designated Statistical Area; ANVSA = Alaska Native Village Statistical Area; ANRC = Alaska Native Regional Corporation; CCD = Census Civil Division; CDP = Census Designated Place; BNA = Block Numbering Area

FEATURES

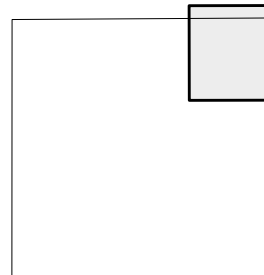
Where international, state, and/or county boundaries coincide, the map shows the boundary symbol for only the highest-ranking of these boundaries.

¹ A '*' following a place name indicates that the place is also a false MCD; the false MCD name is not shown.

Key to Adjacent Sheets

2	3	
5	6	

Sheet Location within Entity



SHEET 3 OF 9 PARENT SHEETS
TOTAL SHEETS: 12 (Index 1; Parent 9; Inset 2)

ENTITY TYPE: County
NAME: Martin County (317)
ST: Texas (48)

All legal boundaries and names as of January 1, 1990 as tabulated for the Public Law 94-171 and Summary Tape File products. The boundaries also reflect the feature nature and coordinates as of the Census 2000 geographic base. Since 1990 the Census Bureau updated the base from the North American Datum of 1927 (NAD27) to the datum as of 1983 (NAD83) and made numerous updates to the base features from those depicted in 1990. The boundaries shown on this map are for the Census Bureau's statistical data collection and tabulation purposes only; their depiction and designation for statistical purposes does not constitute a determination of jurisdictional authority or rights or ownership or entitlement.

Source: U.S. Census Bureau's TIGER database (Census 2000) Projection: State-based Albers's Equal Area

U.S. DEPARTMENT OF COMMERCE Economics and Statistics Administration U.S. Census Bureau

1990 COUNTY BLOCK MAP (RECREATED)

