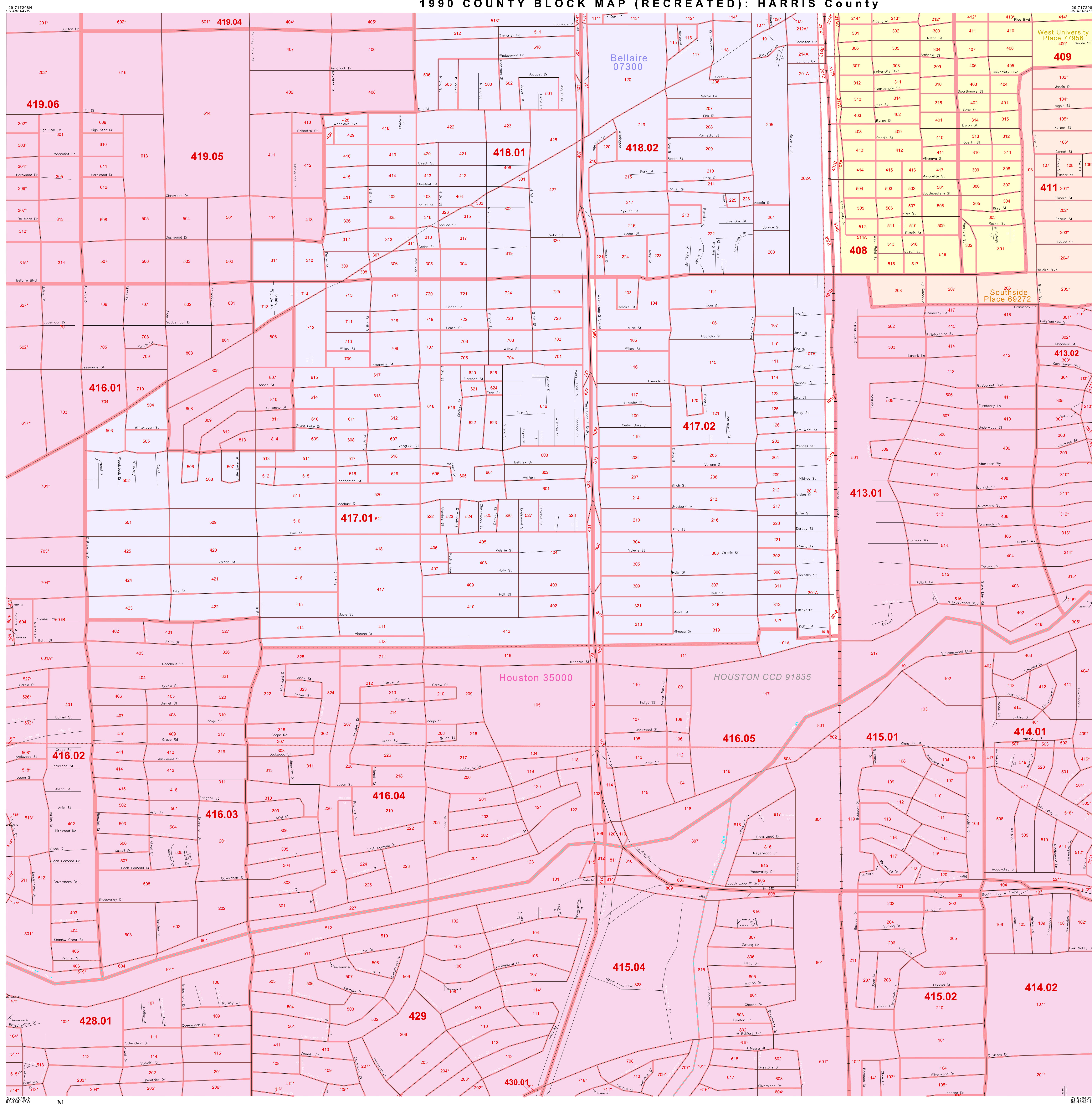
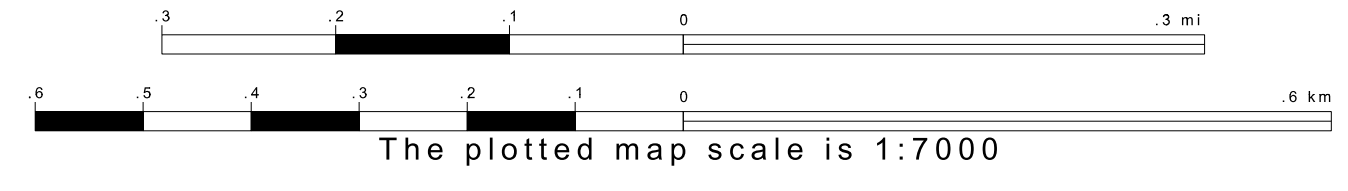


1990 COUNTY BLOCK MAP (RECREATED): HARRIS County



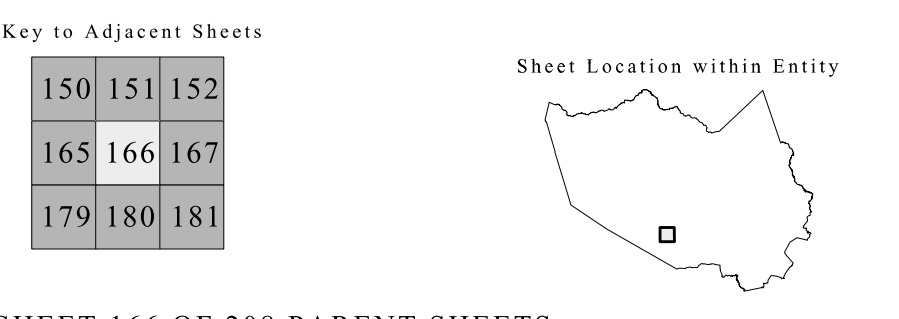
LEGEND
SYMBOL NAME STYLE
INTERNATIONAL
AIR
Trust Land
TJSA / TDSA / ANVSA
ANRC
MINOR CIVIL DIV' / CCD
Incorporated Place / CDP 1
Place outside of Subject Entity
Incorporated Place / CDP 1
Census Tract / BNA 2
BLOCK 3
ABBREVIATION REFERENCE: AIR = American Indian Reservation; Trust Land = Off-Reservation Trust Land; TDSA = Tribal Jurisdiction Statistical Area; TJSA = Tribal Jurisdiction Statistical Area; ANVSA = Alaska Native Village Statistical Area; ANRC = Alaska Native Regional Corporation; CCD = Census Civil Division; CDP = Census Designated Place; BNA = Block Numbering Area
FEATURES
Highway
Secondary Road
Deep Trench/Waterway/Ferry
Railroad
Nonvisible Boundary
Inset
Out Area

All legal boundaries and names are as of January 1, 1990 as tabulated for the Public Law 94-171 and Summary Tape File products. The boundaries also reflect the feature network and coordinates as of the Census 2000 geographic base. Since 1990 the Census Bureau updated the base from the North American Datum of 1927 (NAD27) to the datum as of 1983 (NAD83) and made numerous updates to the base features from those depicted in 1990. The boundaries shown on this map are for the Census Bureau's statistical data collection and tabulation purposes only; their depiction and designation for statistical purposes does not constitute a determination of jurisdictional authority or rights or ownership or entitlement. Source: U.S. Census Bureau's TIGER database (Census 2000) Projection: State-based Albers's Equal Area U.S. DEPARTMENT OF COMMERCE Economics and Statistics Administration U.S. Census Bureau



The plotted map scale is 1:7000

ENTITY TYPE: County
NAME: Harris County (201)
ST: Texas (48)



SHEET 166 OF 208 PARENT SHEETS
TOTAL SHEETS: 221 (Index 1; Parent 208; Inset 12)

