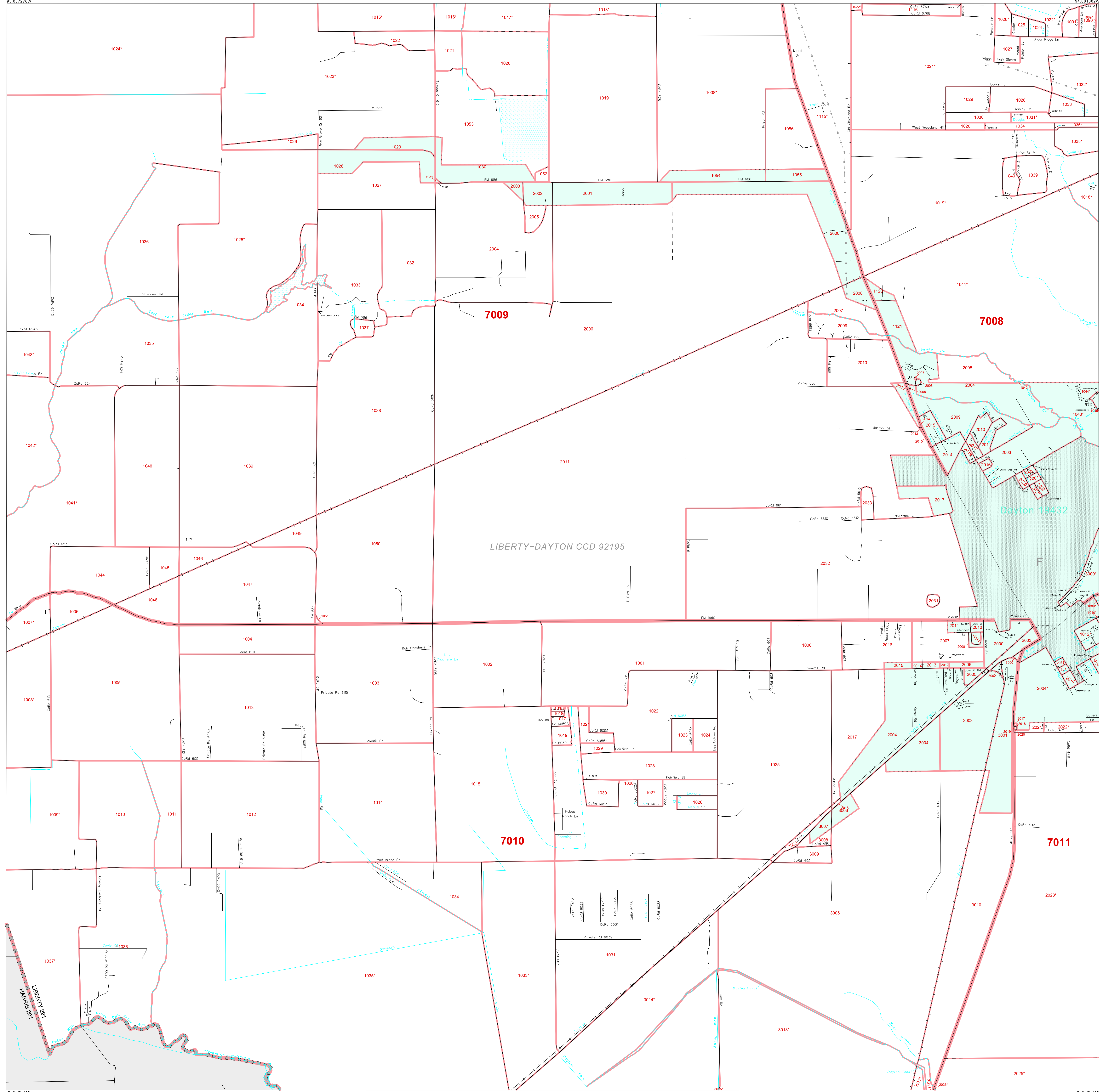


# CENSUS 2000 BLOCK MAP: LIBERTY County

30 122165N  
95.037276W

30 122165N  
94.881802W



### LEGEND

**SYMBOL NAME STYLE**

- \*\*\*\*\* INTERNATIONAL
- \*\*\*\*\* AIR (FEDERAL)
- \*\*\*\*\* Trust Land / Home Land
- \*\*\*\*\* OTSA / TDSA / ANVSA
- \*\*\*\*\* AMERICAN INDIAN TRIBAL SUBDIVISION
- \*\*\*\*\* AIR (State)
- \*\*\*\*\* SDA/SA
- \*\*\*\*\* ANRC
- STATE (or statistically equivalent entity)
- COUNTY (or statistically equivalent entity)
- MINOR CIVIL DIV. / CCD<sup>1</sup>
- Consolidated City
- Place within Subject Entity
- Incorporated Place / CDP<sup>1</sup>
- Place outside of Subject Entity
- Incorporated Place / CDP<sup>1</sup>
- Corporate Offset Boundary
- **Census Tract**
- **Block<sup>2</sup>**

**ABBREVIATION REFERENCE:** AIR = American Indian Reservation; Trust Land = Off-Reservation Trust Land; Home Land = Hawaiian Home Land; OTSA = Oklahoma Tribal Statistical Area; TDSA = Tribal Designated Statistical Area; ANVSA = Alaska Native Village Statistical Area; SDA/SA = State Designated American Indian Statistical Area; ANRC = Alaska Native Regional Corporation; CDP = Census Designated Place; Minor Civil Div. (MCD) = Minor Civil Division; CCD = Census County Division

**FEATURES**

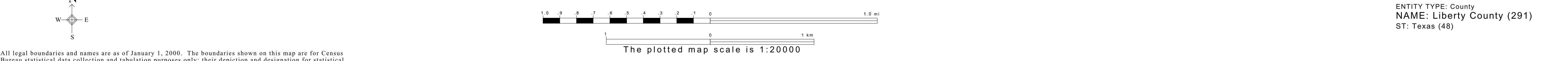
Highway	Pipe/Power Line	Stream/Shoreline
Secondary Road	Ridge/Physical Feature	Intermittent Stream
Deep Trail/Highway/Ferry	Property/Fence Line	River/Lake
Railroad	Nonvisible Boundary	Glacier

Where international, state, and/or county boundaries coincide, the map shows the boundary symbol for only the highest-ranking of these boundaries.  
<sup>1</sup> A "\*" following a place name indicates that the place is coterminous with a MCD. A "C" indicates that the place is also a false MCD; the false MCD name is not shown.  
<sup>2</sup> A "\*" following a block number indicates that the block number is repeated elsewhere in the block.

Inset Out Area

29 888084N  
95.037276W

29 888084N  
94.881802W




Key to Adjacent Sheets

9	10	11
13	14	15
18	19	

Sheet Location within Entity

SHEET 14 OF 21 PARENT SHEETS  
TOTAL SHEETS: 34 (Index 1; Parent 21; Inset 12)

ENTITY TYPE: County  
NAME: Liberty County (291)  
ST: Texas (48)



All legal boundaries and names are as of January 1, 2000. The boundaries shown on this map are for Census Bureau statistical data collection and tabulation purposes only; their depiction and designation for statistical purposes does not constitute a determination of jurisdictional authority or rights of ownership or entitlement. Source: U.S. Census Bureau's TIGER database (Census 2000) Projection: State-based Albers' Equal Area U.S. DEPARTMENT OF COMMERCE Economics and Statistics Administration U.S. Census Bureau