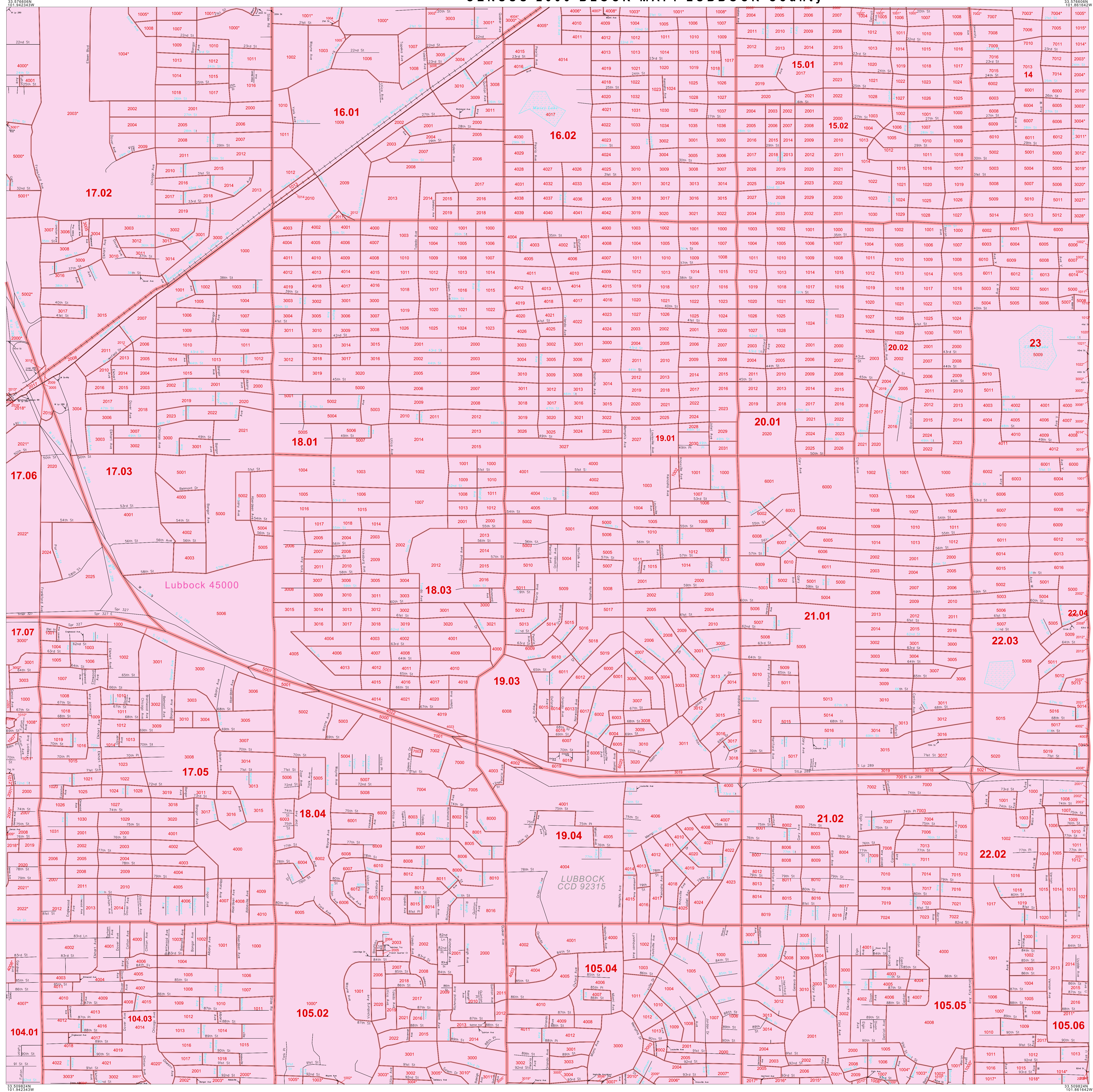


CENSUS 2000 BLOCK MAP: LUBBOCK County



LEGEND

SYMBOL NAME STYLE

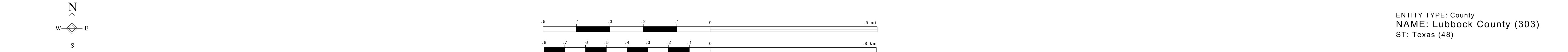
- ***** INTERNATIONAL
- ***** AIR (FEDERAL)
- ***** Trust Land / Home Land
- ***** OTSA / TDSA / ANVSA
- ***** AMERICAN INDIAN TRIBAL SUBDIVISION
- ***** AIR (State)
- ***** SDA/SA
- ***** ANRC
- ***** STATE (or statistically equivalent entity)
- ***** COUNTY (or statistically equivalent entity)
- ***** MINOR CIVIL DIV. / CCD¹
- ***** Consolidated City
- Place within Subject Entity
- Place outside of Subject Entity
- Incorporated Place / CDP¹
- Place outside of Subject Entity
- Incorporated Place / CDP¹
- Corporate Offset Boundary
- Census Tract**
- Block²**

ABBREVIATION REFERENCE: AIR - American Indian Reservation; Trust Land - Off-Reservation Trust Land; Home Land - Hawaiian Home Land; OTSA - Oklahoma Tribal Statistical Area; TDSA - Tribal Designated Statistical Area; ANVSA - Alaska Native Village Statistical Area; SDA/SA - State Designated American Indian Statistical Area; ANRC - Alaska Native Regional Corporation; CDP - Census Designated Place; Minor Civil Div. (MCD) - Minor Civil Division; CCD - Census County Division

FEATURES

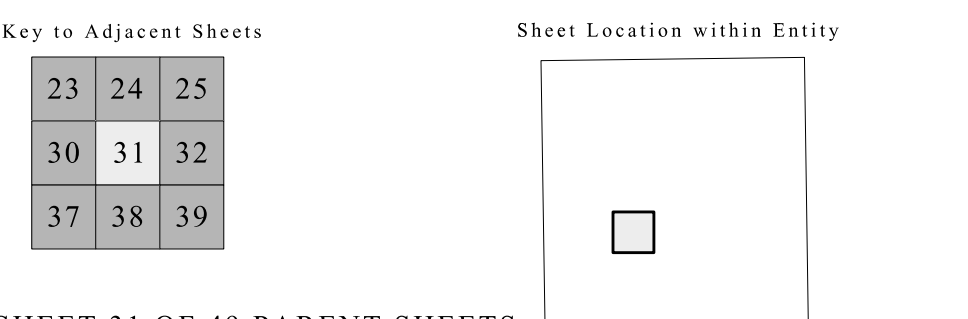
- Highway
- Secondary Road
- Deep Trench/Power/Ferry
- Railroad
- Nonvisible Boundary
- Pipe/Power Line
- Ridge/Physical Feature
- Property/Escrow Line
- Stream/Shoreline
- Intermittent Stream
- River / Lake
- Creeper
- Inset
- Out Area

Where international, state, and/or county boundaries coincide, the map shows the boundary symbol for only the highest-ranking of those boundaries.
¹ A "*" following a place name indicates that the place is consecutive with a MCD. A "*" following a block number indicates that the block number is repeated elsewhere in the block.



All legal boundaries and names are as of January 1, 2000. The boundaries shown on this map are for Census Bureau statistical data collection and tabulation purposes only; their depiction and designation for statistical purposes does not constitute a determination of jurisdictional authority or rights of ownership or entitlement. Source: U.S. Census Bureau's TIGER database (Census 2000) Projection: State-based Albers' Equal Area U.S. DEPARTMENT OF COMMERCE Economics and Statistics Administration U.S. Census Bureau

ENTITY TYPE: County
 NAME: Lubbock County (303)
 ST: Texas (48)



SHEET 31 OF 49 PARENT SHEETS
 TOTAL SHEETS: 58 (Index 1; Parent 49; Inset 8)

