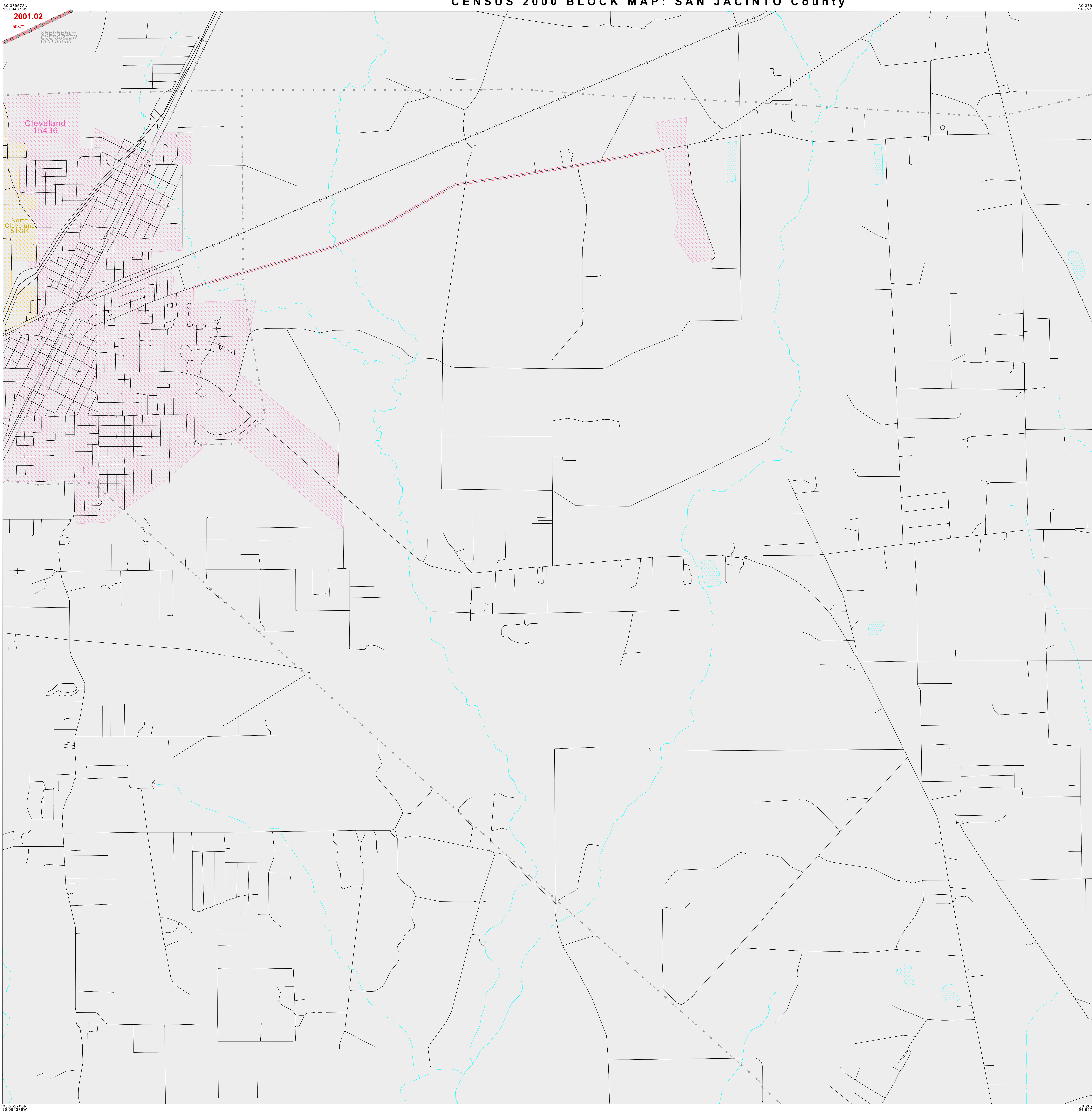


CENSUS 2000 BLOCK MAP: SAN JACINTO County



**LEGEND**

SYMBOL	NAME STYLE
*****	INTERNATIONAL
*****	AIR (FEDERAL)
*****	Trust Land / Home Land
*****	OTSA / TDSA / ANVSA
*****	AMERICAN INDIAN TRIBAL SUBDIVISION
*****	AIR (State)
*****	SDA(SA)
*****	ANRC
-----	STATE (or statistically equivalent entity)
-----	COUNTY (or statistically equivalent entity)
-----	MINOR CIVIL DIV. / CCD <sup>1</sup>
-----	Consolidated City
-----	Place within Subject Entity
-----	Incorporated Place / CDP <sup>1</sup>
-----	Place outside of Subject Entity
-----	Incorporated Place / CDP <sup>1</sup>
-----	Corporate Offset Boundary
-----	<b>Census Tract</b>
-----	<b>Block<sup>2</sup></b>

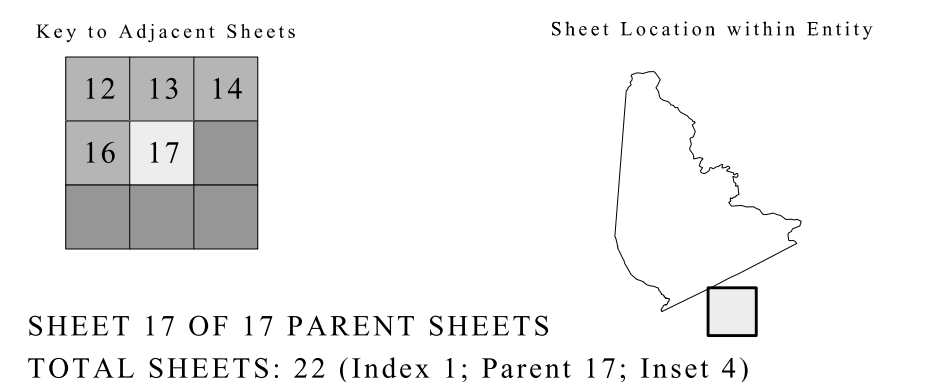
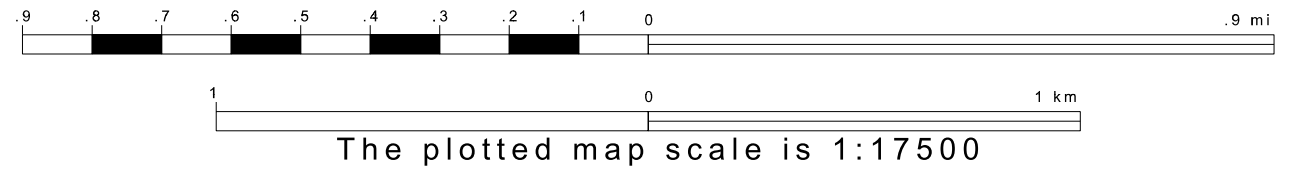
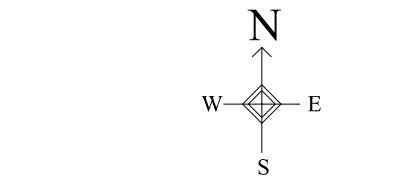
**FEATURES**

-----	Highway	-----	Pipe/Power Line	-----	Stream/Shoeline
-----	Secondary Road	-----	Ridge/Physical Feature	-----	Intermittent Stream
-----	Loop Trail/Pathway/Ferry	-----	Property/Fence Line	-----	River/Ankr
-----	Railroad	-----	Nonvisible Boundary	-----	Glacier
-----		-----	Inset	-----	Out Area

Where international, state, and/or county boundaries coincide, the map shows the boundary symbol for only the highest-ranking of these boundaries.  
<sup>1</sup> A " " following a place name indicates that the place is coextensive with a MCD. A " " indicates that the place is also a false MCD; the false MCD name is not shown.  
<sup>2</sup> A " " following a block number indicates that the block number is repeated elsewhere in the block.

30 379572N  
95 094376W  
**2001.02**  
5037  
SHEPHERD  
SHERGREN  
CCD 93355

30 379572N  
95 094376W



SHEET 17 OF 17 PARENT SHEETS  
TOTAL SHEETS: 22 (Index 1; Parent 17; Inset 4)

ENTITY TYPE: County  
NAME: San Jacinto County (407)  
ST: Texas (48)



All legal boundaries and names are as of January 1, 2000. The boundaries shown on this map are for Census Bureau statistical data collection and tabulation purposes only; their depiction and designation for statistical purposes does not constitute a determination of jurisdictional authority or rights of ownership or entitlement. Source: U.S. Census Bureau's TIGER database (Census 2000) Projection: State-based Albers' Equal Area U.S. DEPARTMENT OF COMMERCE Economics and Statistics Administration U.S. Census Bureau