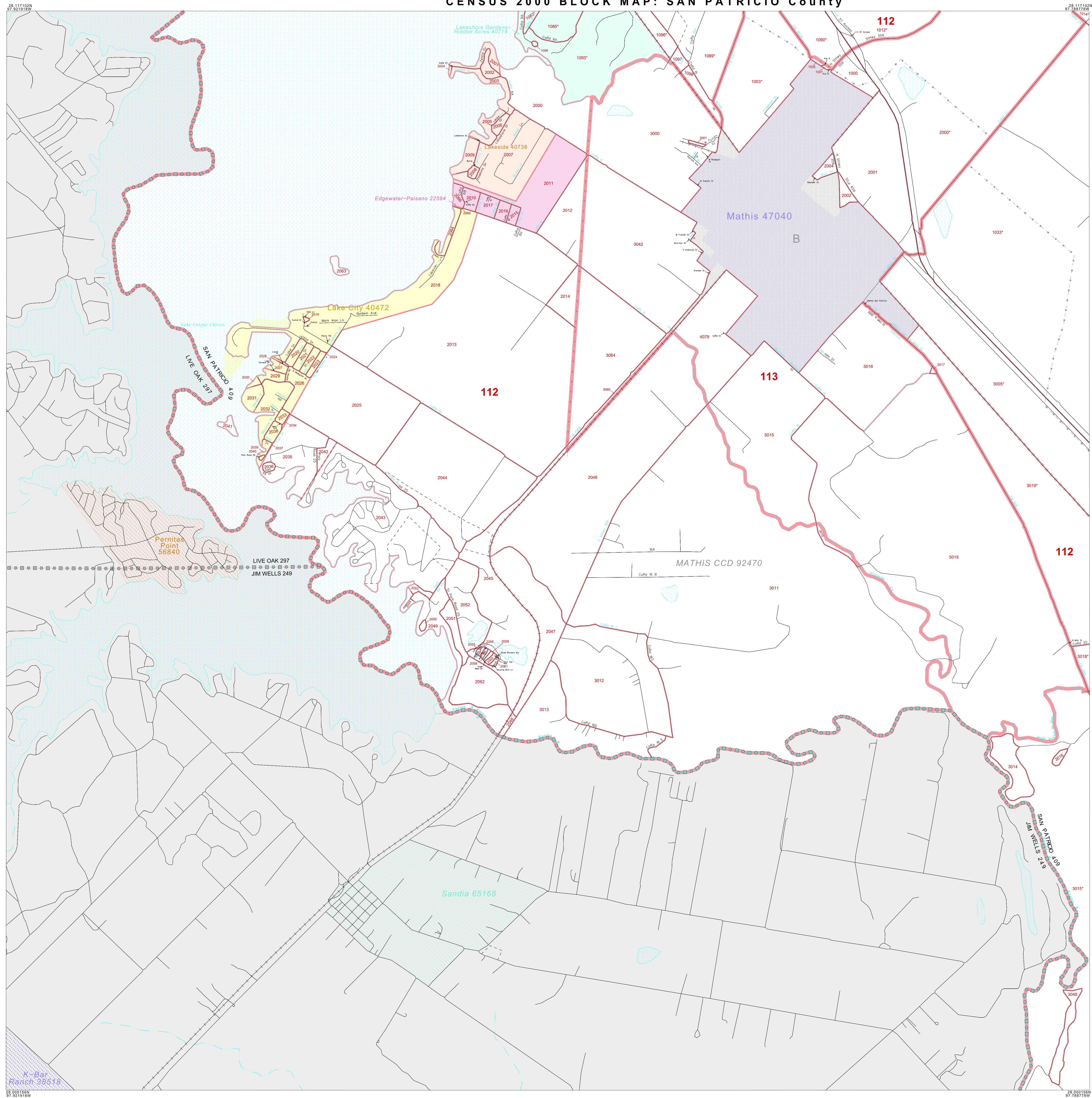


CENSUS 2000 BLOCK MAP: SAN PATRICIO County

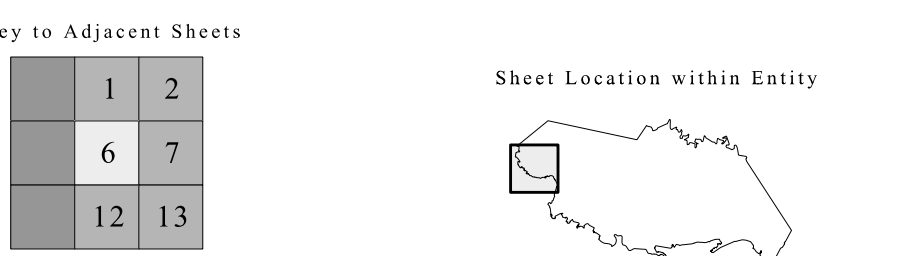


LEGEND
SYMBOL NAME STYLE
INTERNATIONAL
AIR (FEDERAL)
Trust Land / Home Land
OTSA / TDSA / ANVSA
AMERICAN INDIAN TRIBAL SUBDIVISION
AIR (State)
SDA/SA
ANRC
STATE (or statistically equivalent entity)
COUNTY (or statistically equivalent entity)
MINOR CIVIL DIV. / CCD¹
Consolidated City
Place within Subject Entity
Incorporated Place / CDP¹
Place outside of Subject Entity
Incorporated Place / CDP¹
Corporate Offset Boundary
Census Tract
BLOCK²

ABBREVIATION REFERENCE: AIR = American Indian Reservation; Trust Land = Off. Reservation Trust Land; Home Land = Hawaiian Home Land; OTSA = Oklahoma Tribal Statistical Area; TDSA = Tribal Designated Statistical Area; ANVSA = Alaska Native Village Statistical Area; SDA/SA = State Designated American Indian Statistical Area; ANRC = Alaska Native Regional Corporation; CDP = Census Designated Place; Minor Civil Div. (MCD) = Minor Civil Division; CCD = Census County Division

FEATURES table with symbols for Highway, Secondary Road, Deep Trail/Highway/Ferry, Railroad, Pipe/Power Line, Ridge/Physical Feature, Property/Fence Line, Nonvisible Boundary, Stream/Shoreline, Intermittent Stream, River/Lake, Glacier.


Where international, state, and/or county boundaries coincide, the map shows the boundary symbol for only the highest-ranking of these boundaries.
¹ A ' ' following a place name indicates that the place is consecutive with a MCD. A ' ' indicates that the place is also a false MCD; the false MCD name is not shown.
² A ' ' following a block number indicates that the block number is repeated elsewhere in the block.



SHEET 6 OF 22 PARENT SHEETS
TOTAL SHEETS: 35 (Index 1; Parent 22; Inset 12)

Scale bars showing 0-9 miles and 0-9 kilometers. North arrow. Text: 'The plotted map scale is 1:17500'.

ENTITY TYPE: County
NAME: San Patricio County (409)
ST: Texas (48)



All legal boundaries and names are as of January 1, 2000. The boundaries shown on this map are for Census Bureau statistical data collection and tabulation purposes only; their depiction and designation for statistical purposes does not constitute a determination of jurisdictional authority or rights of ownership or entitlement. Source: U.S. Census Bureau's TIGER database (Census 2000) Projection: State-based Albers' Equal Area U.S. DEPARTMENT OF COMMERCE Economics and Statistics Administration U.S. Census Bureau