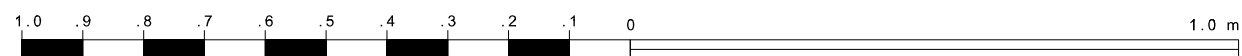
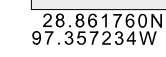


28.995319N
97.203988W




28.861760N
97.203988W

CENSUS 2000 BLOCK MAP

(2KGUCOU) 42148469004000000000

ABBREVIATION REFERENCE: AIR = American Indian Reservation; Trust Land = Off-Reservation Trust Land; Home Land = Hawaiian Home Land; OTSA = Oklahoma Tribal Statistical Area; TDSA = Tribal Designated Statistical Area; ANVSA = Alaska Native Village Statistical Area; SDAISA = State Designated American Indian Statistical Area; ANRC = Alaska Native Regional Corporation; CDP = Census Designated Place; Minor Civil Div. (MCD) = Minor Civil Division; CCD = Census County Division.

¹ A * * * indicates a place name indicates that the place is coextensive with a MCD; A ' * o ' indicates that the place is also a false MCD; the false MCD name is not shown.



SHEET 4 OF 20 PARENT SHEETS
TOTAL SHEETS: 34 (Index 1; Parent 20; Inset 13)

U.S. DEPARTMENT OF COMMERCE Economics and Statistics Administration U.S. Census Bureau