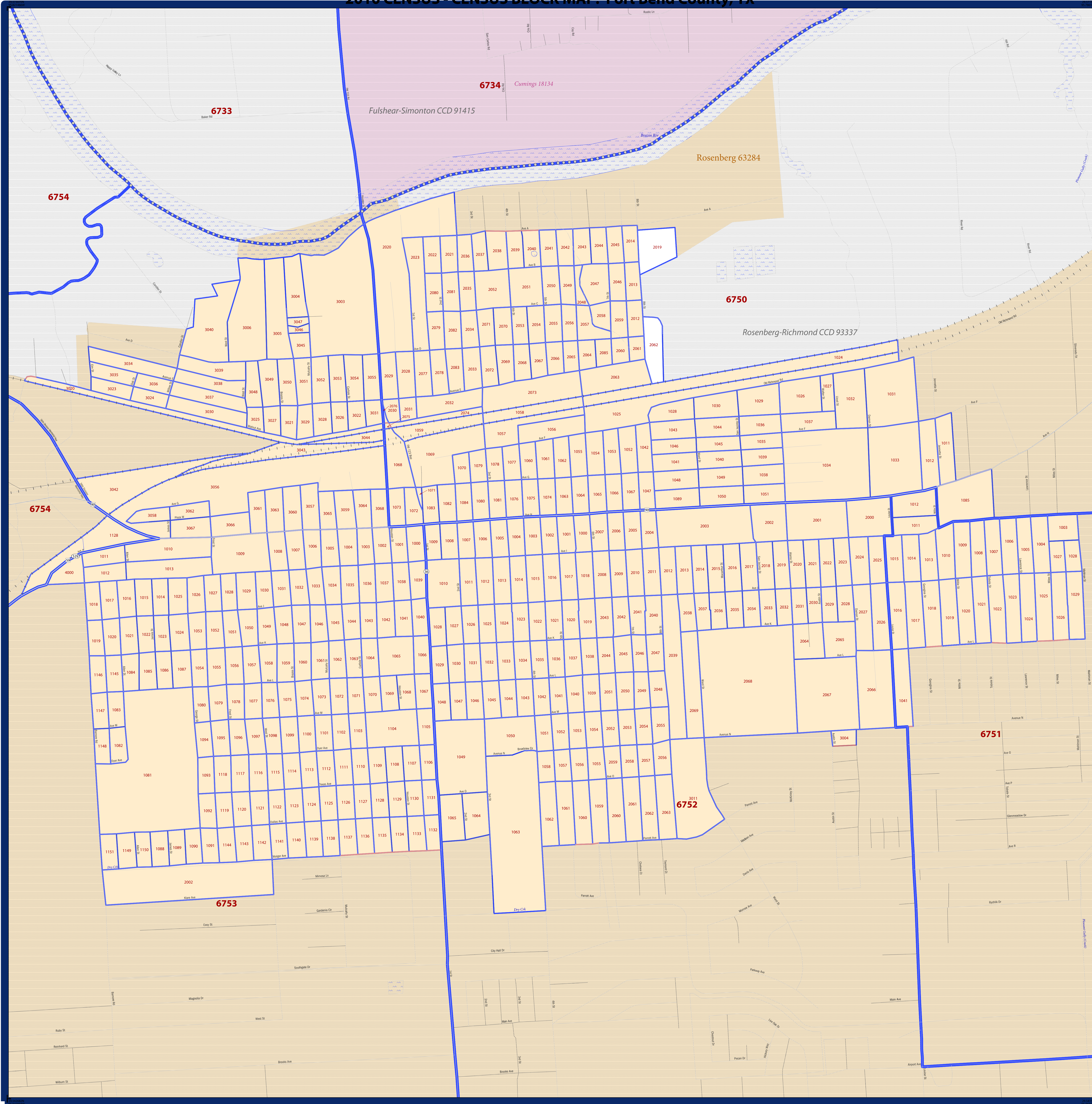


2010 CENSUS - CENSUS BLOCK MAP: Fort Bend County, TX



LEGEND	
SYMBOL DESCRIPTION	SYMBOL
International	☆☆☆☆☆☆
Federal American Indian Reservation	★ ★ ★ ★ ★ ★
Off Reservation Trust Land, Hawaiian Home Land	+ + + + + +
Oklahoma Tribal Statistical Area, Alaska Native Village Statistical Area, Tribal Designated Statistical Area	◆ ◆ ◆ ◆ ◆ ◆
American Indian Tribal Subdivision	● ● ● ● ● ●
State American Indian Reservation	//// ////
State Designated Tribal Statistical Area	◆ ◆ ◆ ◆ ◆ ◆
Alaska Native Regional Corporation	▼ ▼ ▼ ▼ ▼ ▼
State (or statistically equivalent entity)	
County (or statistically equivalent entity)	□ □ □ □ □ □
Minor Civil Division (MCD)	○ ○ ○ ○ ○ ○
Consolidated City	○ ○ ○ ○ ○ ○
Incorporated Place ^{1,2}	Color swatches
Census Designated Place (CDP) ²	Color swatches
Census Tract	Color swatches
Census Block ³	Color swatches

DESCRIPTION	SYMBOL	DESCRIPTION	SYMBOL
Interstate	Blue line with red border	Geographic Offset or Corridor	Red line
U.S. Highway	Blue line with red border	Water Body	Blue area
State Highway	Blue line with red border	Swamp, Marsh, or Gravel Pit/Quarry	Blue area with pattern
Other Road	Blue line with red border	Glacier	Blue area with pattern
Cul-de-sac	Blue line with red border	Military	Blue area with pattern
Circle	Blue line with red border	National or State Park, Forest, or Recreation Area	Blue area with pattern
4WD Trail, Stamen, Alley, Walkway, or Ferry	Blue line with red border	Airport	Blue area with pattern
Railroad	Blue line with red border	Selected Mountain Peaks	Blue area with pattern
Pipeline or Power Line	Blue line with red border	Island Name	Blue area with pattern
Ridge or Fence	Blue line with red border	Inset Area	Blue area with pattern
Property Line	Blue line with red border	Outside Subject Area	Blue area with pattern
Perennial Stream	Blue line with red border		
Intermittent Stream	Blue line with red border		
Nonvisible Boundary or Feature Not Elsewhere Classified	Blue line with red border		

Where state, county, and/or MCD/CCD boundaries coincide, the map shows the boundary symbol for only the highest-ranking of these boundaries. Where American Indian reservation and American Indian tribal subdivision boundaries coincide, the map shows only the American Indian reservation boundaries. Where Oklahoma tribal statistical area boundaries and American Indian tribal subdivision boundaries coincide, the map shows only the Oklahoma tribal statistical area boundaries.

1. A "*" following an MCD name denotes a false MCD. A "*" following a place name indicates that a false MCD exists with the same name and FIPS code as the place; the false MCD label is not shown.


2. Place label color correlates to the place fill color.

3. A "*" following a block number indicates that the block number is repeated elsewhere in the block.

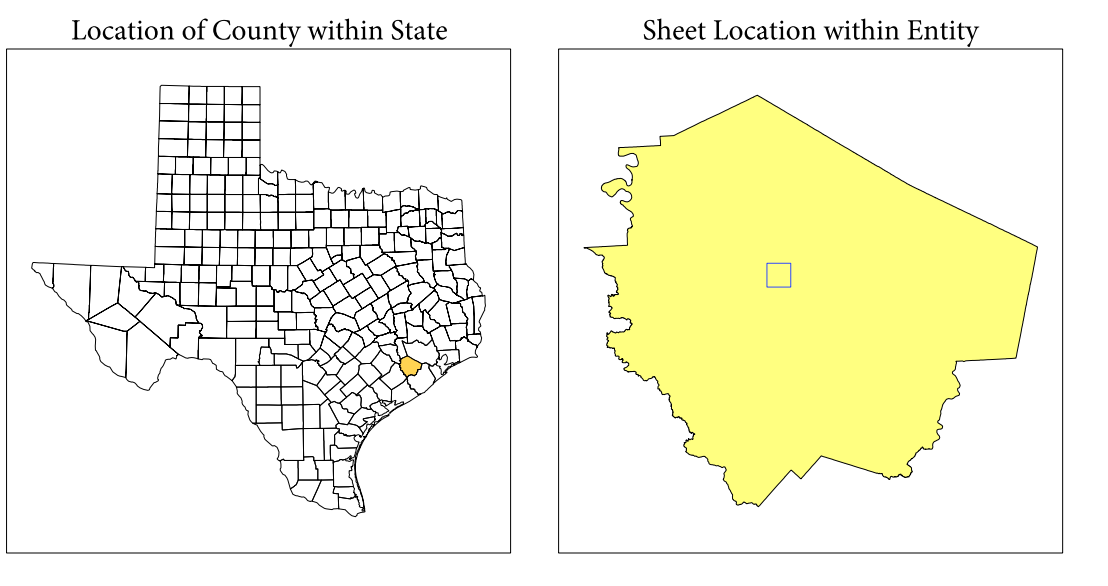
All legal boundaries and names are as of January 1, 2010. The boundaries shown on this map are for Census Bureau's statistical data collection and tabulation purposes only; their depiction and designation for statistical purposes does not constitute a determination of jurisdictional authority or rights of ownership or entitlement.

Geographic: Vintage: 2010 Census (reference date: January 1, 2010)
 Data Source: U.S. Census Bureau's MAINTIGR database (TAB100148)
 Map Created by Geography Division: April 12, 2011

U.S. DEPARTMENT OF COMMERCE Economics and Statistics Administration U.S. Census Bureau



INSET SHEET H1
 Total Sheets: 85
 Index Sheets: 1
 Parent Sheets: 73
 Inset Sheets: 11



NAME: Fort Bend County (157)
 ENTITY TYPE: County or statistically equivalent entity
 ST: Texas (48)

Geographic Unit (GU) Block Map Series
 2010 CENSUS BLOCK MAP (INSET) - County
 210148157001