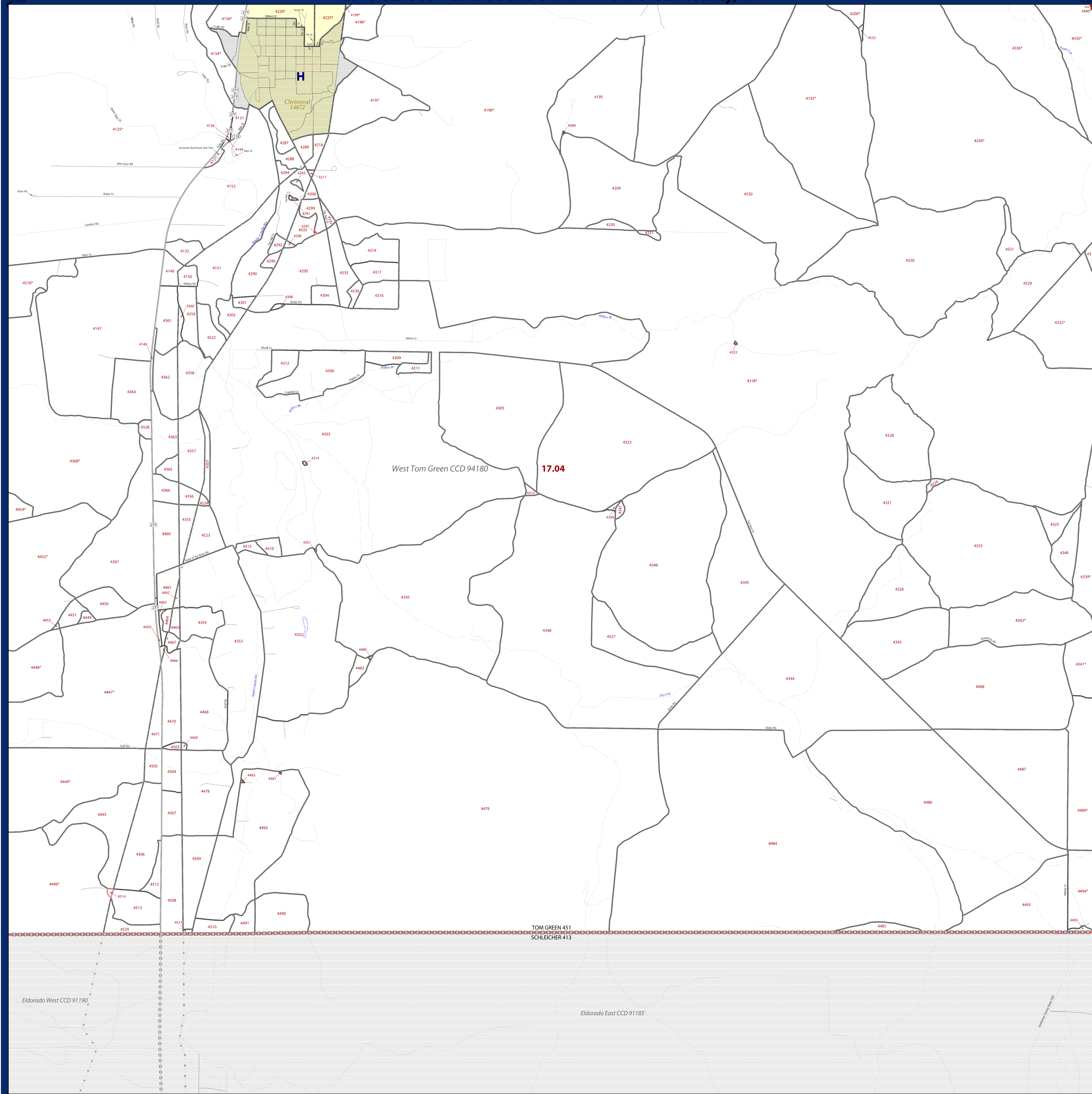


2010 CENSUS - CENSUS BLOCK MAP: Tom Green County, TX



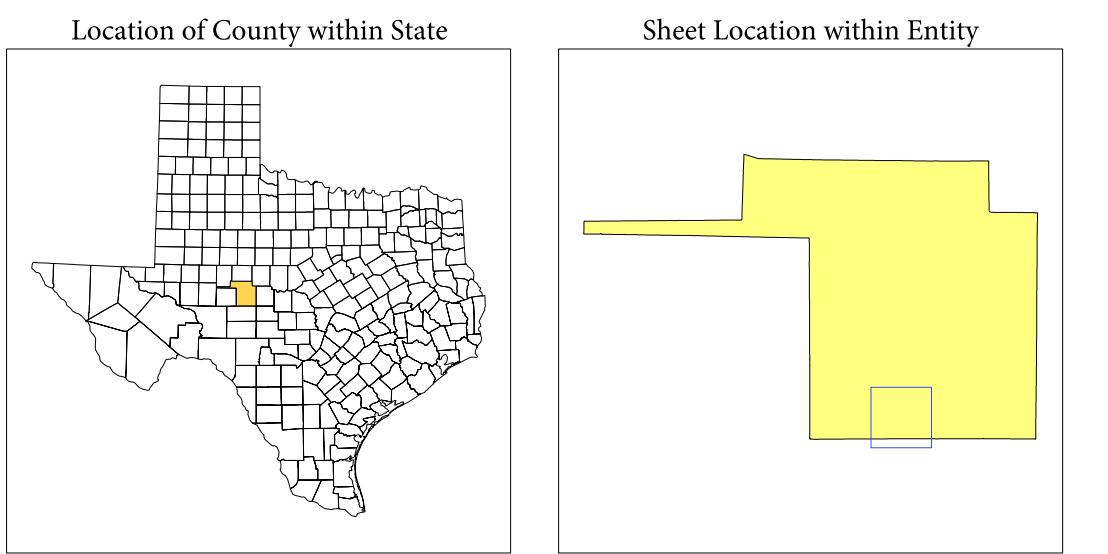
LEGEND			
SYMBOL DESCRIPTION	SYMBOL	SYMBOL DESCRIPTION	SYMBOL
International	☆☆☆☆☆	Geographic Offset or Corridor	
Federal American Indian Reservation	★ ★ ★ ★ ★	Water Body	
Off-Reservation Trust Land, Hawaiian Home Land	+ + + + +	Swamp, Marsh, or Gravel Pit/Quarry	
Oklahoma Tribal Statistical Area, Alaska Native Village Statistical Area, Tribal Designated Statistical Area	◆ ◆ ◆ ◆ ◆	Glacier	
American Indian Tribal Subdivision	● ● ● ● ●	Military	
State American Indian Reservation	////	National or State Park, Forest, or Recreation Area	
State Designated Tribal Statistical Area	◆ ◆ ◆ ◆ ◆	Airport	
Alaska Native Regional Corporation	▼ ▼ ▼ ▼ ▼	Property Line	
State (or statistically equivalent entity)		Selected Mountain Peaks	
County (or statistically equivalent entity)	□ □ □ □ □	Island Name	
Minor Civil Division (MCD)	○ ○ ○ ○ ○	Inset Area	
Census County Division (CCD), Census Subarea (CSA), Unincorporated Territory (UT)	○ ○ ○ ○ ○	Outside Subject Area	
Consolidated City	○ ○ ○ ○ ○		
Incorporated Place ^{1,2}			
Census Designated Place (CDP) ²			
Census Tract			
Census Block ³			

Where state, county, and/or MCD/CCD boundaries coincide, the map shows the boundary symbol for only the highest-ranking of these boundaries. Where American Indian reservation and American Indian tribal subdivision boundaries coincide, the map shows only the American Indian reservation boundaries. Where Oklahoma tribal statistical area boundaries and American Indian tribal subdivision boundaries coincide, the map shows only the Oklahoma tribal statistical area boundaries.

1. A "*" following an MCD name denotes a false MCD. A "*" following a place name indicates that a false MCD exists with the same name and FIPS code as the place; the false MCD label is not shown.

2. Place label color correlates to the place fill color.

3. A "*" following a block number indicates that the block number is repeated elsewhere in the block.

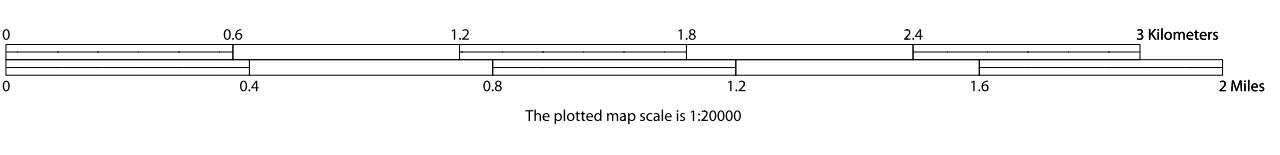


All legal boundaries and names are as of January 1, 2010. The boundaries shown on this map are for Census Bureau statistical data collection and tabulation purposes only; their depiction and designation for statistical purposes does not constitute a determination of jurisdictional authority or rights of ownership or entitlement.

Geographic: Vintage: 2010 Census (reference date: January 1, 2010)
 Data Source: U.S. Census Bureau's MAINTIGR database (TAB100148)
 Map Created by Geography Division: April 15, 2011

U.S. DEPARTMENT OF COMMERCE Economics and Statistics Administration U.S. Census Bureau

Projection: Albers Equal Area Conic
 Datum: NAD 83
 Spheroid: GRS 80
 1st Standard Parallel: 27 36 51
 2nd Standard Parallel: 34 43 24
 Central Meridian: -100 04 35
 Latitude of Projection's Origin: 25 50 13
 False Easting: 0
 False Northing: 0



Key to Sheets		
20	21	22
25	26	27

PARENT SHEET 26
 Total Sheets: 40
 Index Sheets: 1
 Parent Sheets: 28
 Inset Sheets: 11

NAME: Tom Green County (451)
 ENTITY TYPE: County or statistically equivalent entity
 ST: Texas (48)

Geographic: UMI (IGI) Block Map Series
 2010 CENSUS BLOCK MAP (PARENT) - County
 210040451028