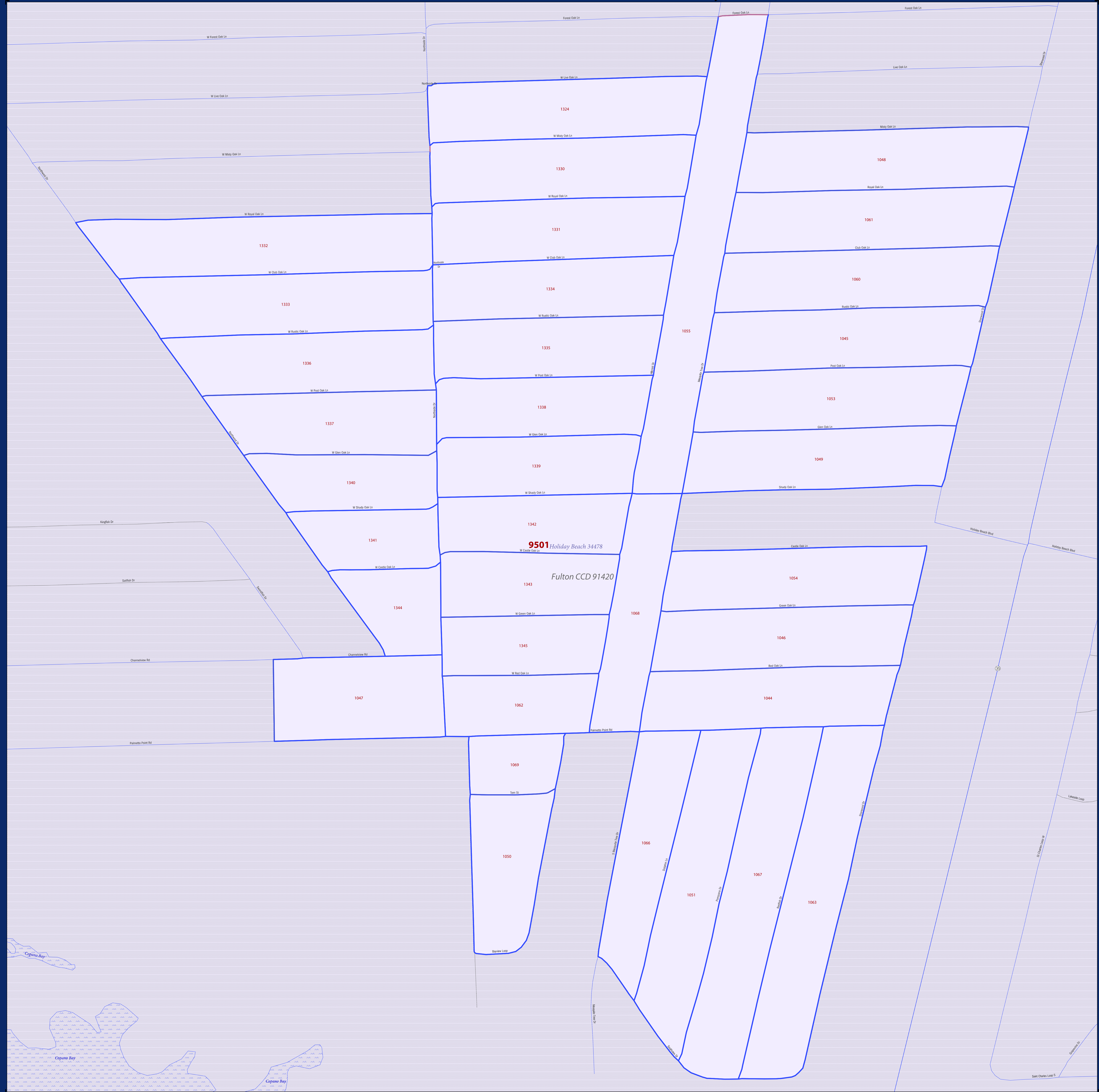


2010 CENSUS - CENSUS BLOCK MAP: Aransas County, TX



LEGEND

SYMBOL DESCRIPTION International Federal American Indian Reservation Off Reservation Trust Land, Hawaiian Home Land Oklahoma Tribal Statistical Area, Alaska Native Village Statistical Area, Tribal Designated Statistical Area American Indian Tribal Subdivision State American Indian Reservation State Designated Tribal Statistical Area Alaska Native Regional Corporation State (or statistically equivalent entity) County (or statistically equivalent entity) Minor Civil Division (MCD) Consolidated City Incorporated Place ^{1,2} Census Designated Place (CDP) ² Census Tract Census Block ³	SYMBOL ☆☆☆☆☆ CANADA ☆☆☆☆☆ L'ANSE RESV N 1880 ++++++ T1880 ◆◆◆◆◆ KAW OTSA 5690 ●●●●● EAGLE NEST DIST 200 // // // // Tama Resv n 9400 ◆◆◆◆◆ Lumbee SDTSA 9815 ▼▼▼▼▼ NANA ANRC 52120 // // // // NEW YORK 36 □□□□□ MONTGOMERY 031 ○○○○○○ Bristol town 07485 ○○○○○○ Hanna CCD 91650 ○○○○○○ MILFORD 47500 Davis 18100 Incline Village 35100 33.07 3012	SYMBOL Geographic Offset or Corridor Water Body Swamp, Marsh, or Gravel Pit/Quarry Glacier Military National or State Park, Forest, or Recreation Area Airport Selected Mountain Peaks Island Name Inset Area Outside Subject Area
--	--	--

DESCRIPTION Interstate U.S. Highway State Highway Other Road Cul-de-sac Circle 4WD Trail, Stairway, Alley, Walkway, or Ferry Railroad Pipeline or Power Line Ridge or Fence Property Line Perennial Stream Intermittent Stream or Feature Not Elsewhere Classified	SYMBOL [Symbol] [Symbol] [Symbol] [Symbol] [Symbol] [Symbol] [Symbol] [Symbol] [Symbol] [Symbol] [Symbol] [Symbol] [Symbol] [Symbol] [Symbol]	DESCRIPTION Geographic Offset or Corridor Water Body Swamp, Marsh, or Gravel Pit/Quarry Glacier Military National or State Park, Forest, or Recreation Area Airport Selected Mountain Peaks Island Name Inset Area Outside Subject Area
--	---	---

Where state, county, and/or MCD/CCD boundaries coincide, the map shows the boundary symbol for only the highest-ranking of these boundaries. Where American Indian reservation and American Indian tribal subdivision boundaries coincide, the map shows only the American Indian reservation boundaries. Where Oklahoma tribal statistical area boundaries and American Indian tribal subdivision boundaries coincide, the map shows only the Oklahoma tribal statistical area boundaries.

1 A "*" following an MCD name denotes a false MCD. A "*" following a place name indicates that a false MCD exists with the same name and FIPS code as the place; the false MCD label is not shown.

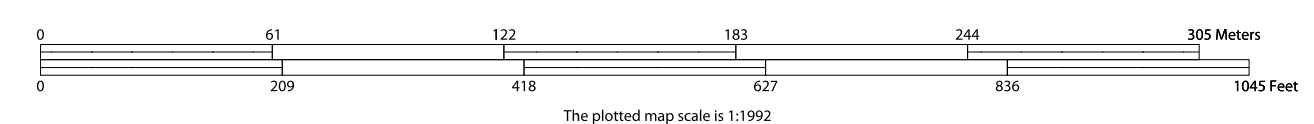
2 Place label color correlates to the place fill color.

3 A "*" following a block number indicates that the block number is repeated elsewhere in the block.

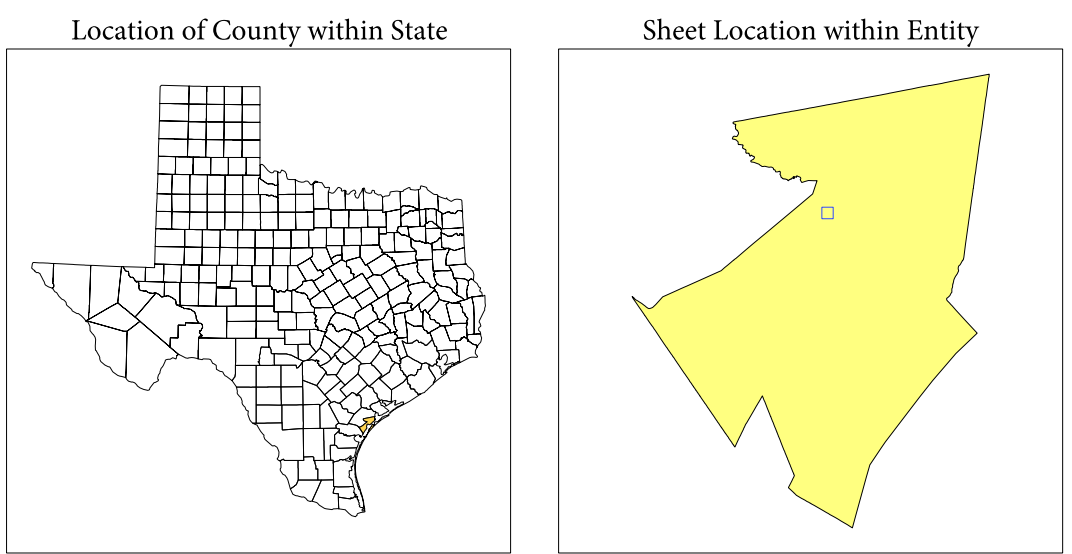
All legal boundaries and names are as of January 1, 2010. The boundaries shown on this map are for Census Bureau statistical data collection and tabulation purposes only; their depiction and designation for statistical purposes does not constitute a determination of jurisdictional authority or rights of ownership or entitlement.

Geographic Vintage: 2010 Census (reference date: January 1, 2010)
 Data Source: U.S. Census Bureau's MAI/TIGER database (TAB100148)
 Map Created by Geography Division: April 15, 2011

Projection: Albers Equal Area Conic
 Datum: NAD 83
 Spheroid: GRS 80
 1st Standard Parallel: 27 36 51
 2nd Standard Parallel: 34 43 24
 Central Meridian: -100 04 35
 Latitude of Projection's Origin: 25 50 13
 False Easting: 0
 False Northing: 0



INSET SHEET A1
 Total Sheets: 20
 Index Sheets: 1
 Parent Sheets: 13
 Inset Sheets: 6



NAME: Aransas County (007)
 ENTITY TYPE: County or statistically equivalent entity
 ST: Texas (48)