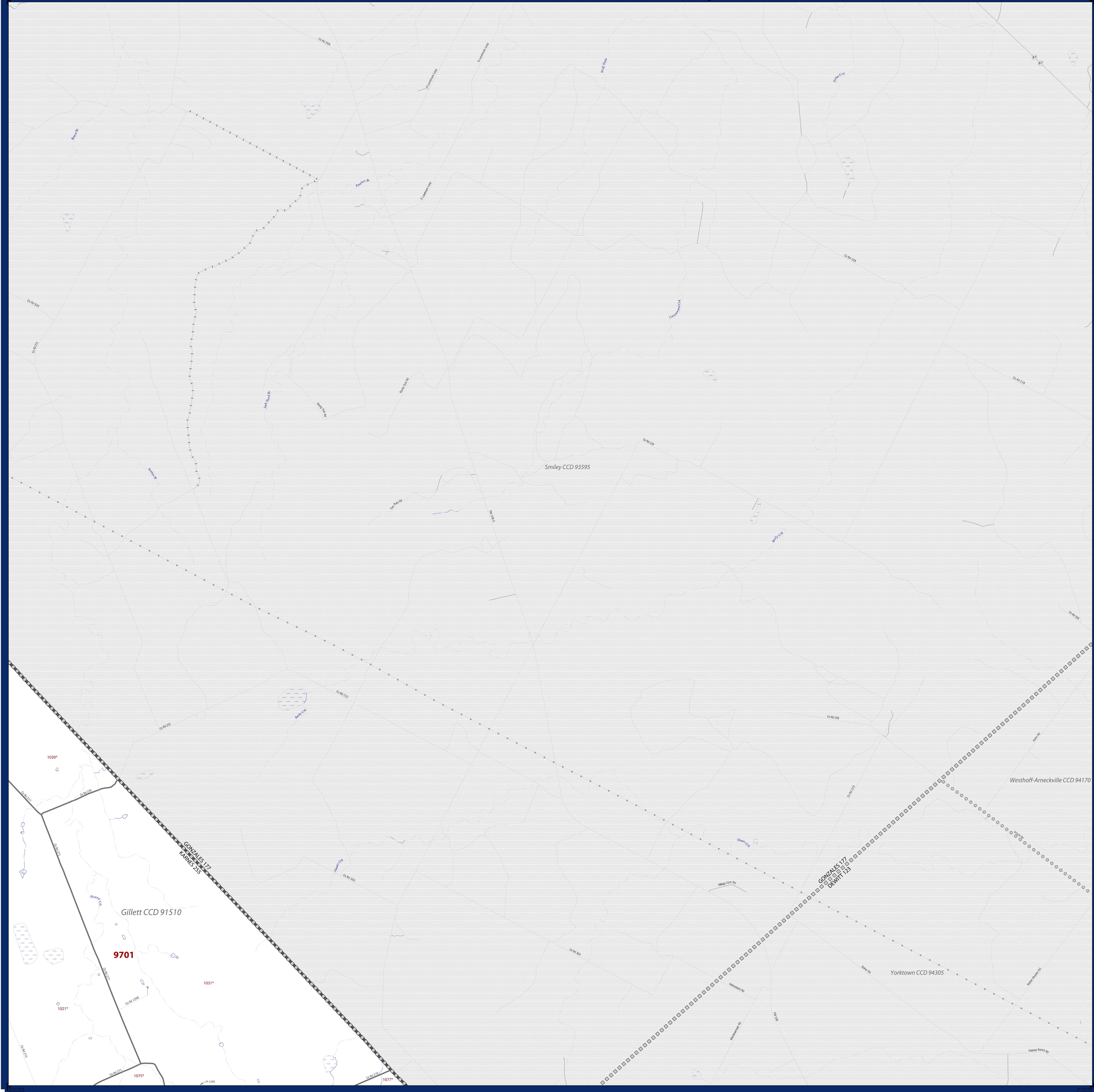


2010 CENSUS - CENSUS BLOCK MAP: Karnes County, TX



LEGEND	
SYMBOL DESCRIPTION	SYMBOL
International	☆☆☆☆☆
Federal American Indian Reservation	★ ★ ★ ★ ★
Off-Reservation Trust Land, Hawaiian Home Land	+++++
Oklahoma Tribal Statistical Area, Alaska Native Village Statistical Area, Tribal Designated Statistical Area	◆◆◆◆◆
American Indian Tribal Subdivision	●●●●●
State American Indian Reservation	//////
State Designated Tribal Statistical Area	◆◆◆◆◆
Alaska Native Regional Corporation	▼▼▼▼▼
State (or statistically equivalent entity)	
County (or statistically equivalent entity)	□□□□□
Minor Civil Division (MCD) ¹	○○○○○
Consolidated City	○○○○○
Incorporated Place ^{1,2}	■ ■ ■ ■ ■
Census Designated Place (CDP) ²	■ ■ ■ ■ ■
Census Tract	■ ■ ■ ■ ■
Census Block ³	■ ■ ■ ■ ■

DESCRIPTION	SYMBOL	DESCRIPTION	SYMBOL
Interstate	[Thick line with blue diamond]	Geographic Offset or Corridor	[Thin line]
U.S. Highway	[Line with 2]	Water Body	[Blue wavy line]
State Highway	[Line with 1]	Swamp, Marsh, or Gravel Pit/Quarry	[Blue wavy line with dots]
Other Road	[Line with R]	Glacier	[Blue wavy line with triangles]
Cul-de-sac	[Line with T]	Military	[Line with M]
Circle	[Line with C]	National or State Park, Forest, or Recreation Area	[Green shaded area]
RD/Trunk, Street, Alley, Walkway, or Ferry	[Line with S]	Airport	[Black triangle]
Railroad	[Line with R]	Selected Mountain Peaks	[Black triangle]
Pipeline or Power Line	[Line with P]	Island Name	[Black triangle]
Ridge or Fence	[Line with F]	Inset Area	[Black triangle]
Property Line	[Dashed line]	Outside Subject Area	[Black triangle]
Perennial Stream	[Blue line]		
Intermittent Stream or Stream Not Elsewhere Classified	[Blue line]		

Where state, county, and/or MCD/CCD boundaries coincide, the map shows the boundary symbol for only the highest-ranking of these boundaries. Where American Indian reservation and American Indian tribal subdivision boundaries coincide, the map shows only the American Indian reservation boundaries. Where Oklahoma tribal statistical area boundaries and American Indian tribal subdivision boundaries coincide, the map shows only the Oklahoma tribal statistical area boundaries.

1 A " " following an MCD name denotes a false MCD. A " " following a place name indicates that a false MCD exists with the same name and FIPS code as the place; the false MCD label is not shown.

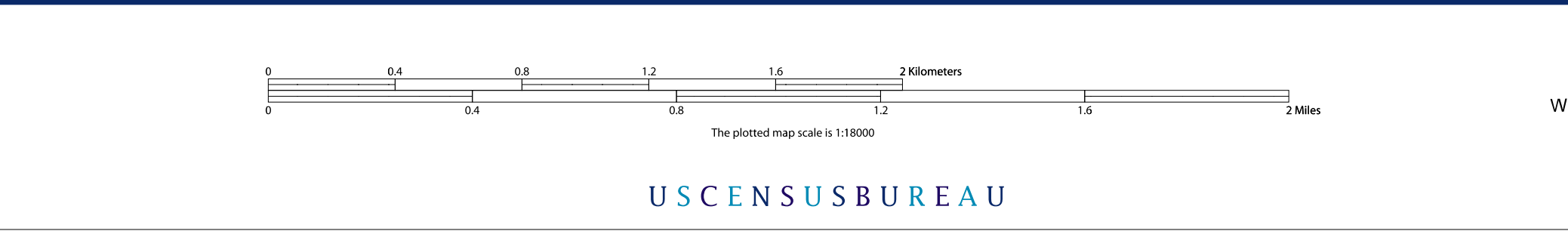
2 Place label color correlates to the place fill color.

3 A " " following a block number indicates that the block number is repeated elsewhere in the block.

All legal boundaries and names are as of January 1, 2010. The boundaries shown on this map are for Census Bureau statistical data collection and tabulation purposes only; their depiction and designation for statistical purposes does not constitute a determination of jurisdictional authority or rights of ownership or entitlement.

Geographic: Vintage: 2010 Census (reference date: January 1, 2010)
 Data Source: U.S. Census Bureau's MAI/TIGER database (TAB100148)
 Map Created by Geography Division: April 15, 2011

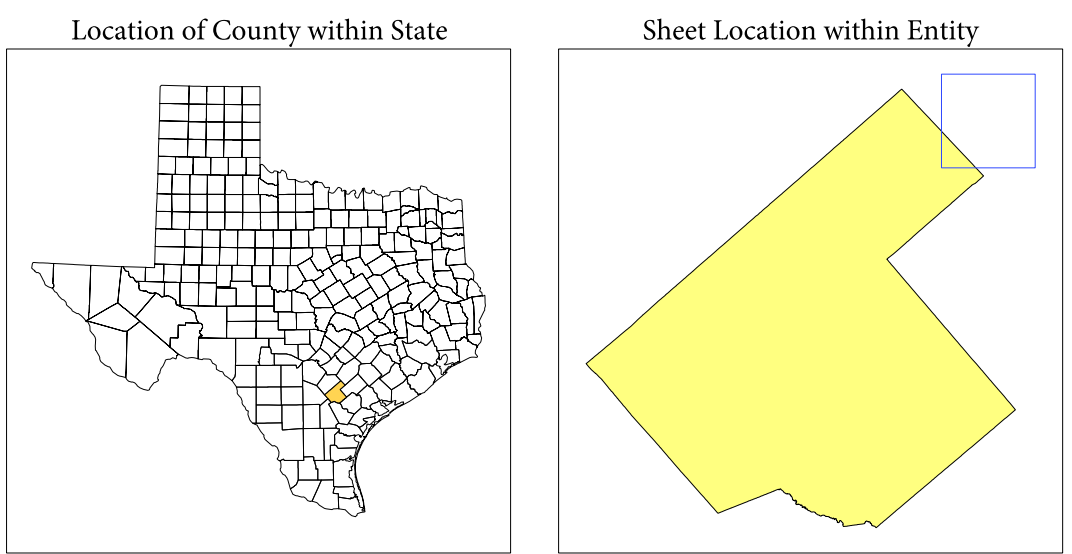
Projection: Albers Equal Area Conic
 Datum: NAD 83
 Spheroid: GRS 80
 1st Standard Parallel: 27 36 51
 2nd Standard Parallel: 34 43 24
 Central Meridian: -100 04 35
 Latitude of Projection's Origin: 25 50 13
 False Easting: 0
 False Northing: 0



Key to Sheets	
2	3
6	7

PARENT SHEET 3

Total Sheets: 27
 Index Sheets: 1
 Parent Sheets: 21
 Inset Sheets: 5



NAME: Karnes County (255)
 ENTITY TYPE: County or statistically equivalent entity
 ST: Texas (48)

Geographic: UNH (IGI) Block Map Series
 2010 CENSUS BLOCK MAP (PARENT) - County
 210040255003