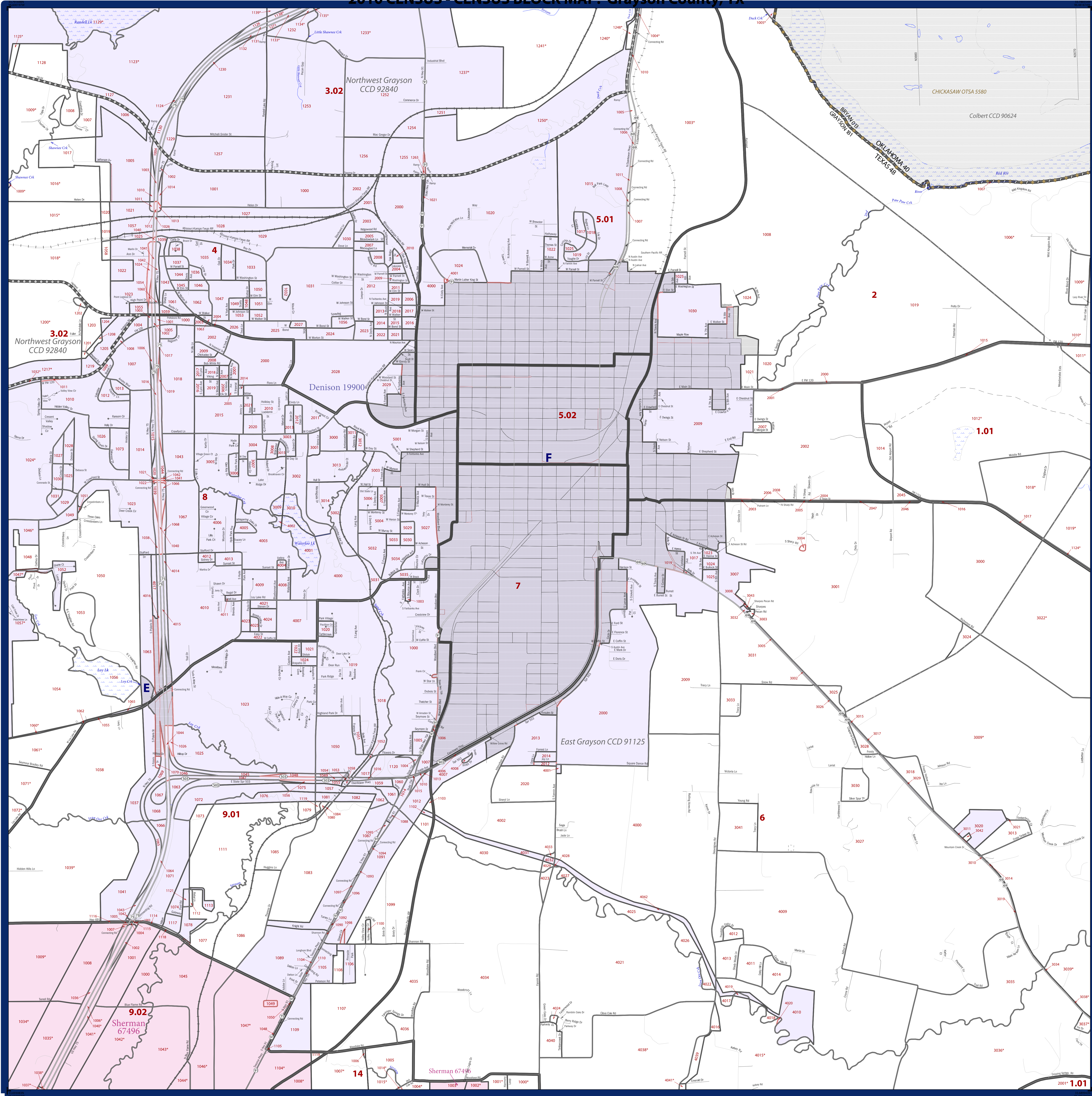


# 2010 CENSUS - CENSUS BLOCK MAP: Grayson County, TX



LEGEND	
<b>SYMBOL DESCRIPTION</b>	<b>SYMBOL</b>
International	☆☆☆☆☆
Federal American Indian Reservation	★ ★ ★ ★ ★
Off Reservation Trust Land, Hawaiian Home Land	+++++
State Designated Tribal Statistical Area, Alaska Native Village Statistical Area, Tribal Designated Statistical Area	◆ ◆ ◆ ◆ ◆
American Indian Tribal Subdivision	● ● ● ● ●
State American Indian Reservation	//////
State Designated Tribal Statistical Area	◆ ◆ ◆ ◆ ◆
Alaska Native Regional Corporation	▽ ▽ ▽ ▽ ▽
State (or statistically equivalent entity)	
County (or statistically equivalent entity)	□ □ □ □ □
Minor Civil Division (MCD)	○ ○ ○ ○ ○
Consolidated City	○ ○ ○ ○ ○
Incorporated Place <sup>1,2</sup>	■ ■ ■ ■ ■
Census Designated Place (CDP) <sup>2</sup>	■ ■ ■ ■ ■
Census Tract	■ ■ ■ ■ ■
Census Block <sup>3</sup>	■ ■ ■ ■ ■

DESCRIPTION	SYMBOL	DESCRIPTION	SYMBOL
Interstate	— — — — — — —	Geographic Offset or Corridor	— — — — — —
U.S. Highway	— — — — — — —	Water Body	Blue Area
State Highway	— — — — — — —	Swamp, Marsh, or Gravel Pit/Quarry	Blue Area
Other Road	— — — — — — —	Glacier	Blue Area
Cul-de-sac	— — — — — — —	Military	Blue Area
Circle	— — — — — — —	National or State Park, Forest, or Recreation Area	Blue Area
4WD Trail, Stamen, Alley, Walkway, or Ferry	— — — — — — —	Airport	Blue Area
Railroad	— — — — — — —	Selected Mountain Peaks	Blue Area
Pipeline or Power Line	— — — — — — —	Island Name	Blue Area
Ridge or Fence	— — — — — — —	Inset Area	Blue Area
Property Line	— — — — — — —	Outside Subject Area	Blue Area
Perennial Stream	— — — — — — —		
Intermittent Stream	— — — — — — —		
Non-visible Boundary or Feature Not Elsewhere Classified	— — — — — — —		

Where state, county, and/or MCD/CCD boundaries coincide, the map shows the boundary symbol for only the highest-ranking of these boundaries. Where American Indian reservation and American Indian tribal subdivision boundaries coincide, the map shows only the American Indian reservation boundaries. Where Oklahoma tribal statistical area boundaries and American Indian tribal subdivision boundaries coincide, the map shows only the Oklahoma tribal statistical area boundaries.

1 A \* following an MCD name denotes a false MCD. A \* following a place name indicates that a false MCD exists with the same name and FIPS code as the place; the false MCD label is not shown.


2 Place label color correlates to the place fill color.

3 A \* following a block number indicates that the block number is repeated elsewhere in the block.

All legal boundaries and names are as of January 1, 2010. The boundaries shown on this map are for Census Bureau statistical data collection and tabulation purposes only; their depiction and designation for statistical purposes does not constitute a determination of jurisdictional authority or rights of ownership or entitlement.

Geographic: Vintage: 2010 Census (reference date: January 1, 2010)  
 Data Source: U.S. Census Bureau's MAI/TIGER database (TAB10)  
 Map Created by Geography Division: April 15, 2011

Projection: Albers Equal Area Conic  
 Datum: NAD 83  
 Spheroid: GRS 80  
 1st Standard Parallel: 27 36 51  
 2nd Standard Parallel: 34 43 24  
 Central Meridian: -100 04 35  
 Latitude of Projection's Origin: 25 50 13  
 False Easting: 0  
 False Northing: 0

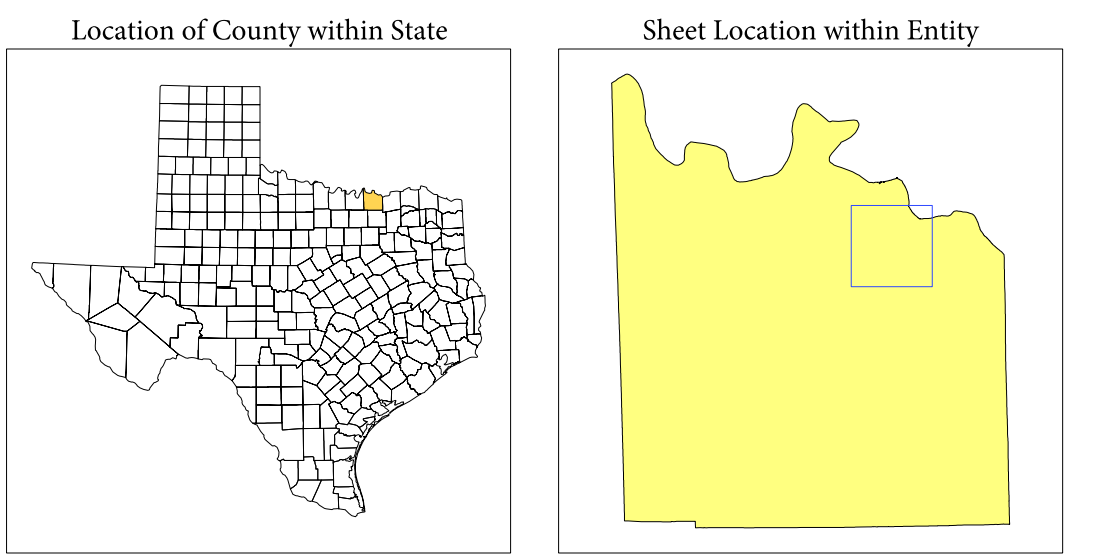


Key to Sheets

5	6
9	10
14	15

PARENT SHEET 10  
 Total Sheets: 45  
 Index Sheets: 1  
 Parent Sheets: 26  
 Inset Sheets: 18

NAME: Grayson County (181)  
 ENTITY TYPE: County or statistically equivalent entity  
 ST: Texas (48)



Geographic: UMI (IGI) Block Map Series  
 2010 CENSUS BLOCK MAP (PARENT) - County  
 210048101010