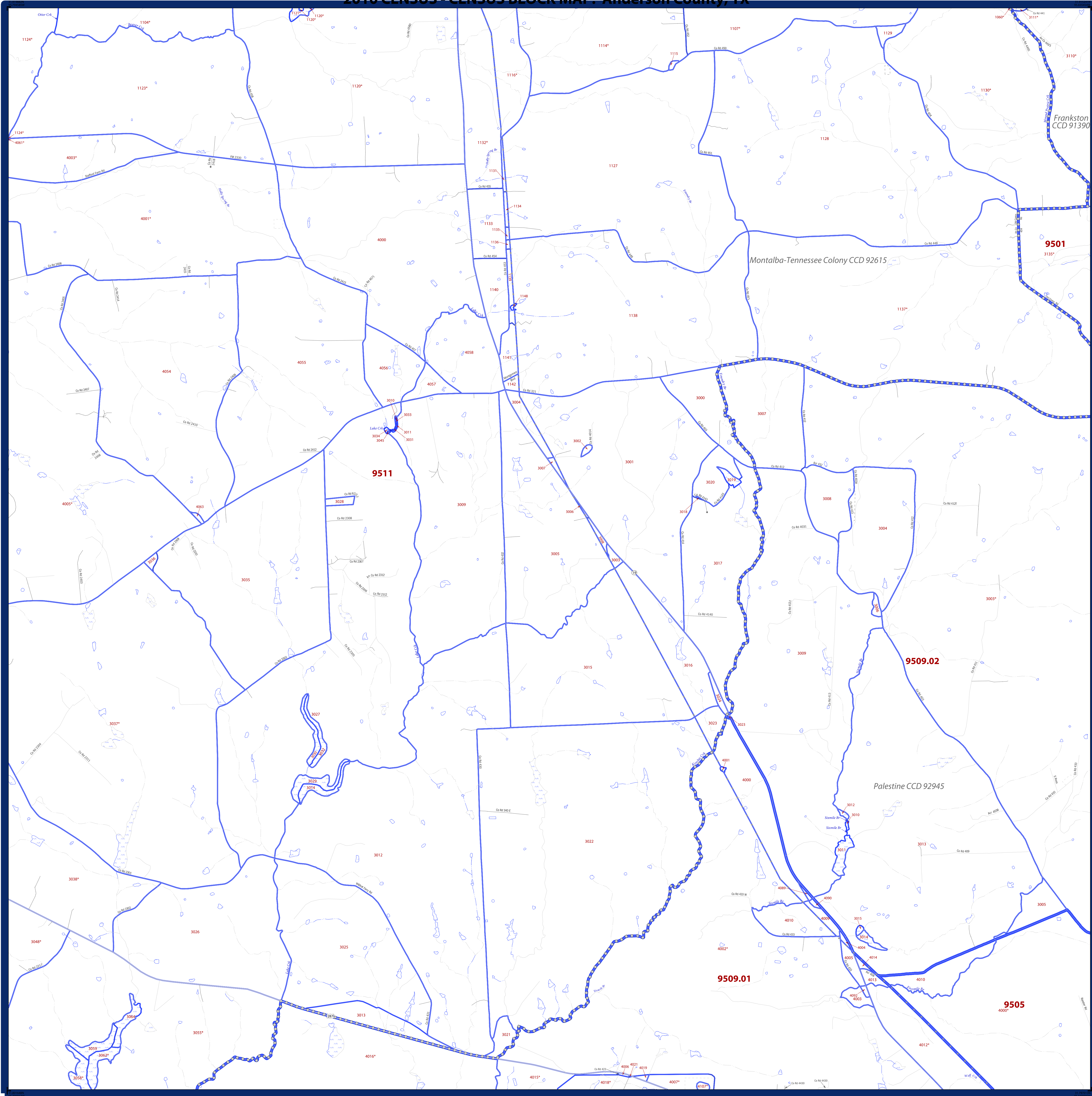


2010 CENSUS - CENSUS BLOCK MAP: Anderson County, TX



LEGEND

SYMBOL DESCRIPTION	SYMBOL	SYMBOL	SYMBOL
International	☆☆☆☆	CANADA	
Federal American Indian Reservation	★ ★ ★ ★ ★	L'ANSE RESV N 1880	
Off-Reservation Trust Land, Hawaiian Home Land	+ + + + +	T1880	
Oklahoma Tribal Statistical Area, Alaska Native Village Statistical Area, Tribal Designated Statistical Area	◆ ◆ ◆ ◆ ◆	KAW OTSA 5690	
American Indian Tribal Subdivision	● ● ● ● ●	EAGLE NEST DIST 200	
State American Indian Reservation	////	Tama Resv N 9400	
State Designated Tribal Statistical Area	◆ ◆ ◆ ◆ ◆	Lumbee SDTSA 9815	
Alaska Native Regional Corporation	▼ ▼ ▼ ▼ ▼	NANA ANRC 52120	
State (or statistically equivalent entity)		NEW YORK 36	
County (or statistically equivalent entity)	□ □ □ □ □	MONTGOMERY 031	
Minor Civil Division (MCD)	○ ○ ○ ○ ○	Bristol town 07485	
Consolidated City	○ ○ ○ ○ ○	Hanna CCD 91650	
Incorporated Place ^{1,2}	Color swatches	MILFORD 47500	
Census Designated Place (CDP) ²	Color swatches	Davis 18100	
Census Tract	Color swatches	Incline Village 35100	
Census Block ³	Color swatches	33.07	

DESCRIPTION	SYMBOL	DESCRIPTION	SYMBOL
Interstate	Thick blue line	Geographic Offset or Corridor	Thin blue line
U.S. Highway	Double line	Water Body	Blue area
State Highway	Single line	Swamp, Marsh, or Gravel Pit/Quarry	Blue hatched area
Other Road	Thin line	Railroad	Black line with cross-ticks
Cul-de-sac	Thin line with dead-end	Pipeline or Power Line	Line with cross-ticks
Circle	Circle	Ridge or Fence	Dashed line
AWD Trail, Stairway, Alley, Walkway, or Ferry	Dashed line	Property Line	Dotted line
Railroad	Black line with cross-ticks	Perennial Stream	Blue line
Pipeline or Power Line	Line with cross-ticks	Intermittent Stream	Blue dashed line
Ridge or Fence	Dashed line	Nonvisible Boundary or Feature Not Elsewhere Classified	Thin grey line
Property Line	Dotted line		
Perennial Stream	Blue line		
Intermittent Stream	Blue dashed line		
Nonvisible Boundary or Feature Not Elsewhere Classified	Thin grey line		

Where state, county, and/or MCD/CCD boundaries coincide, the map shows the boundary symbol for only the highest-ranking of these boundaries. Where American Indian reservation and American Indian tribal subdivision boundaries coincide, the map shows only the American Indian reservation boundaries. Where Oklahoma tribal statistical area boundaries and American Indian tribal subdivision boundaries coincide, the map shows only the Oklahoma tribal statistical area boundaries.

1 A * following an MCD name denotes a false MCD. A * following a place name indicates that a false MCD exists with the same name and FIPS code as the place; the false MCD label is not shown.

2 Place label color correlates to the place fill color.

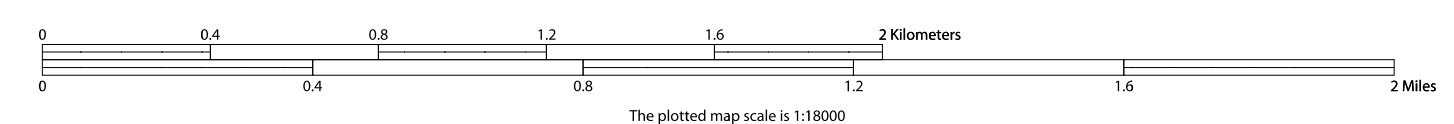
3 A * following a block number indicates that the block number is repeated elsewhere in the block.

All legal boundaries and names are as of January 1, 2010. The boundaries shown on this map are for Census Bureau statistical data collection and tabulation purposes only; their depiction and designation for statistical purposes does not constitute a determination of jurisdictional authority or rights of ownership or entitlement.

Geographic Vintage: 2010 Census (reference date: January 1, 2010)
 Data Source: U.S. Census Bureau's MAINTIGER database (TAB100148)
 Map Created by Geography Division: April 15, 2011

U.S. DEPARTMENT OF COMMERCE Economics and Statistics Administration U.S. Census Bureau

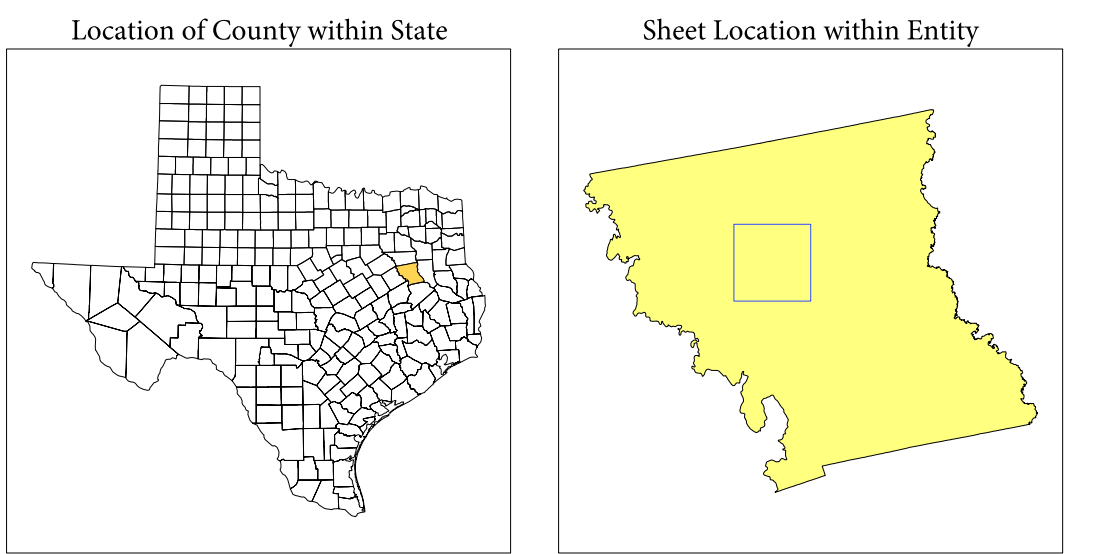
Projection: Albers Equal Area Conic
 Datum: NAD 83
 Spheroid: GRS 80
 1st Standard Parallel: 27 36 51
 2nd Standard Parallel: 34 43 24
 Central Meridian: -100 04 35
 Latitude of Projection's Origin: 25 50 13
 False Easting: 0
 False Northing: 0



Key to Sheets

5	6	7
10	11	12
15	16	17

PARENT SHEET 11
 Total Sheets: 33
 Index Sheets: 1
 Parent Sheets: 26
 Inset Sheets: 6



NAME: Anderson County (001)
 ENTITY TYPE: County or statistically equivalent entity
 ST: Texas (48)

Geographic Unit (GU) Block Map Series
 2010 CENSUS BLOCK MAP (PARENT) - County
 21004001011