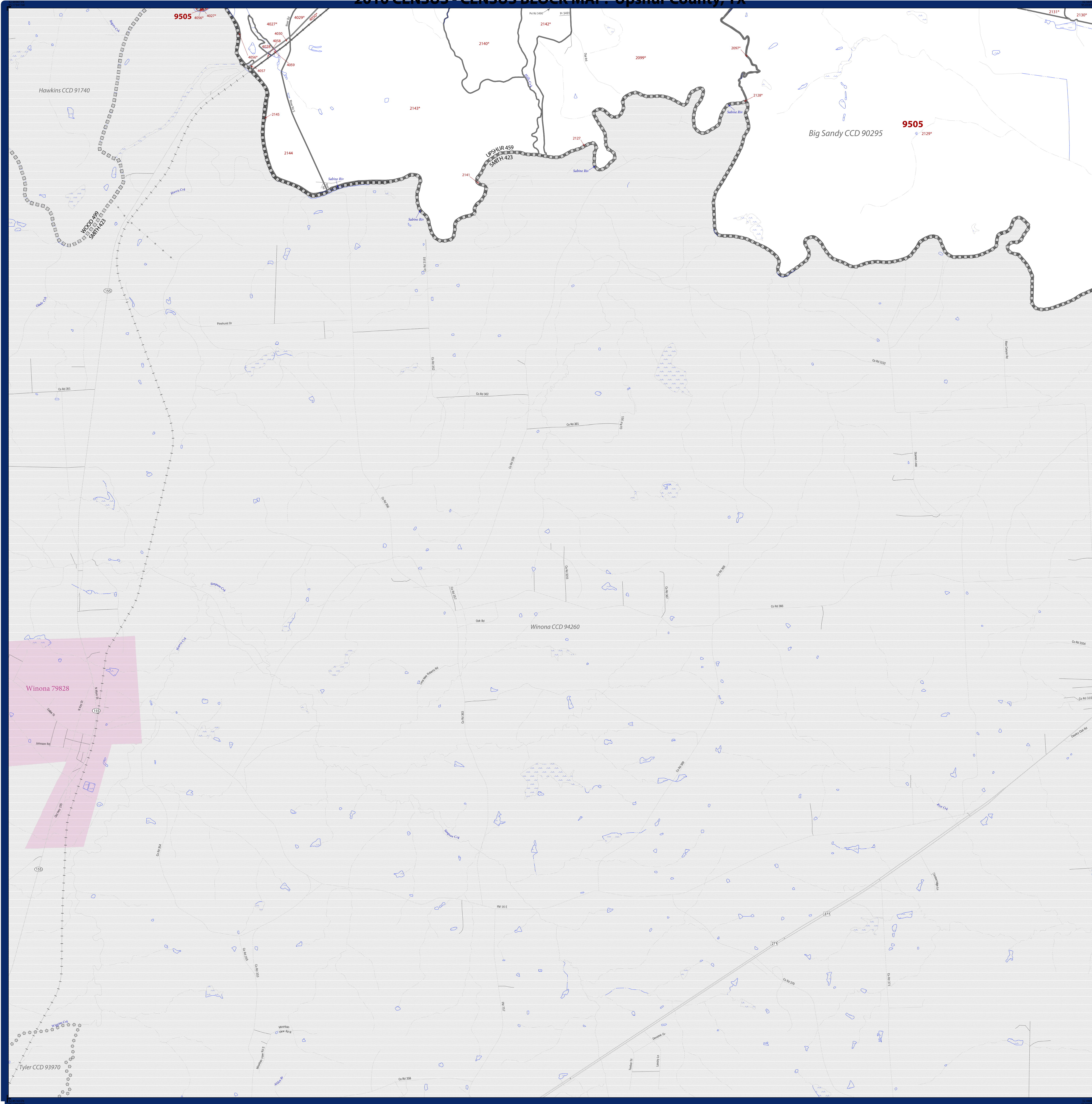


2010 CENSUS - CENSUS BLOCK MAP: Upshur County, TX



LEGEND

SYMBOL DESCRIPTION	SYMBOL	SYMBOL	SYMBOL
International	☆☆☆☆	Geographic Offset or Corridor	—
Federal American Indian Reservation	★ ★ ★ ★ ★	Water Body	—
Off-Reservation Trust Land, Hawaiian Home Land	+ + + + +	Swamp, Marsh, or Gravel Pit/Quarry	—
Oklahoma Tribal Statistical Area, Alaska Native Village Statistical Area, Tribal Designated Statistical Area	◆ ◆ ◆ ◆ ◆	Glacier	—
American Indian Tribal Subdivision	● ● ● ● ●	Military	—
State American Indian Reservation	////	National or State Park, Forest, or Recreation Area	—
State Designated Tribal Statistical Area	◆ ◆ ◆ ◆ ◆	Airport	—
Alaska Native Regional Corporation	▼ ▼ ▼ ▼ ▼	Selected Mountain Peaks	▲
State (or statistically equivalent entity)		Island Name	DEER IS
County (or statistically equivalent entity)	□ □ □ □ □	Inset Area	A
Minor Civil Division (MCD)	○ ○ ○ ○ ○	Outside Subject Area	—
Consolidated City	○ ○ ○ ○ ○		
Incorporated Place ^{1,2}	Color Swatches		
Census Designated Place (CDP) ²	Color Swatches		
Census Tract	33.07		
Census Block ³	3012		

DESCRIPTION	SYMBOL	DESCRIPTION	SYMBOL
Interstate	—	Geographic Offset or Corridor	—
U.S. Highway	—	Water Body	—
State Highway	—	Swamp, Marsh, or Gravel Pit/Quarry	—
Other Road	—	Glacier	—
Cul-de-sac	—	Military	—
Circle	—	National or State Park, Forest, or Recreation Area	—
4WD Trail, Stunway, Alley, Walkway, or Ferry	—	Airport	—
Railroad	—	Selected Mountain Peaks	▲
Pipeline or Power Line	—	Island Name	DEER IS
Ridge or Fence	—	Inset Area	A
Property Line	—	Outside Subject Area	—
Perennial Stream	—		
Intermittent Stream	—		
Nonvisible Boundary or Feature Not Elsewhere Classified	—		

Where state, county, and/or MCD/CDP boundaries coincide, the map shows the boundary symbol for only the highest-ranking of these boundaries. Where American Indian reservation and American Indian tribal subdivision boundaries coincide, the map shows only the American Indian reservation boundaries. Where Oklahoma tribal statistical area boundaries and American Indian tribal subdivision boundaries coincide, the map shows only the Oklahoma tribal statistical area boundaries.

1 A " " following an MCD name denotes a false MCD. A " " following a place name indicates that a false MCD exists with the same name and FIPS code as the place; the false MCD label is not shown.

2 Place label color correlates to the place fill color.

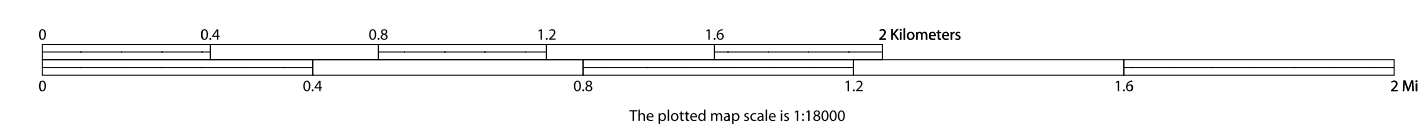
3 A " " following a block number indicates that the block number is repeated elsewhere in the block.

All legal boundaries and names are as of January 1, 2010. The boundaries shown on this map are for Census Bureau statistical data collection and tabulation purposes only; their depiction and designation for statistical purposes does not constitute a determination of jurisdictional authority or rights of ownership or entitlement.

Geographic Vintage: 2010 Census (reference date: January 1, 2010)
 Data Source: U.S. Census Bureau's MAI/TIGER database (TAB100148)
 Map Created by Geography Division: April 15, 2011

U.S. DEPARTMENT OF COMMERCE Economics and Statistics Administration U.S. Census Bureau

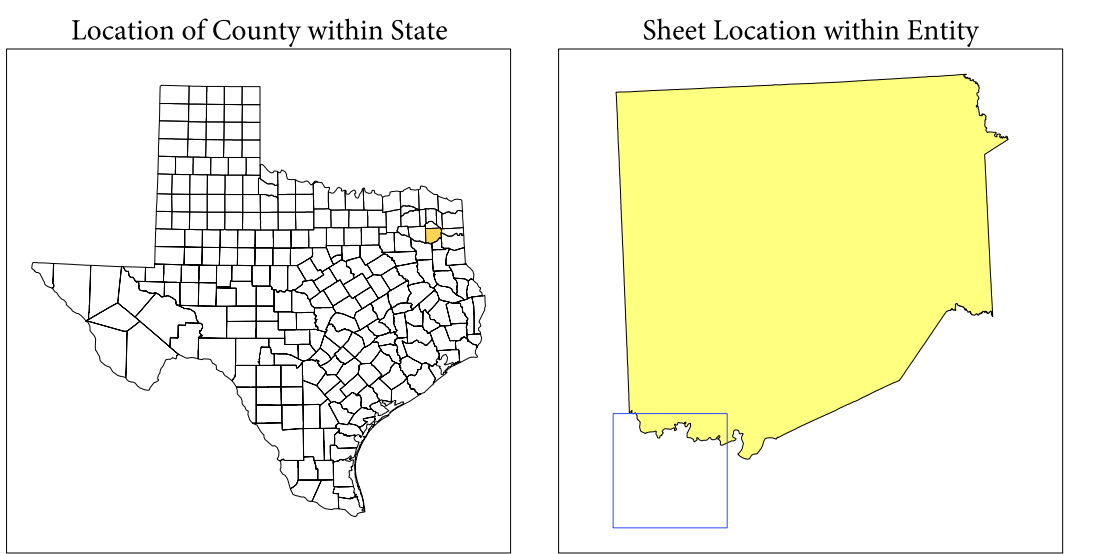
Projection: Albers Equal Area Conic
 Datum: NAD 83
 Spheroid: GRS 80
 1st Standard Parallel: 27 36 51
 2nd Standard Parallel: 34 43 24
 Central Meridian: -100 04 35
 Latitude of Projection's Origin: 25 50 13
 False Easting: 0
 False Northing: 0



Key to Sheets

9	10
13	14

PARENT SHEET 13
 Total Sheets: 21
 Index Sheets: 1
 Parent Sheets: 14
 Inset Sheets: 6



NAME: Upshur County (459)
 ENTITY TYPE: County or statistically equivalent entity
 ST: Texas (48)