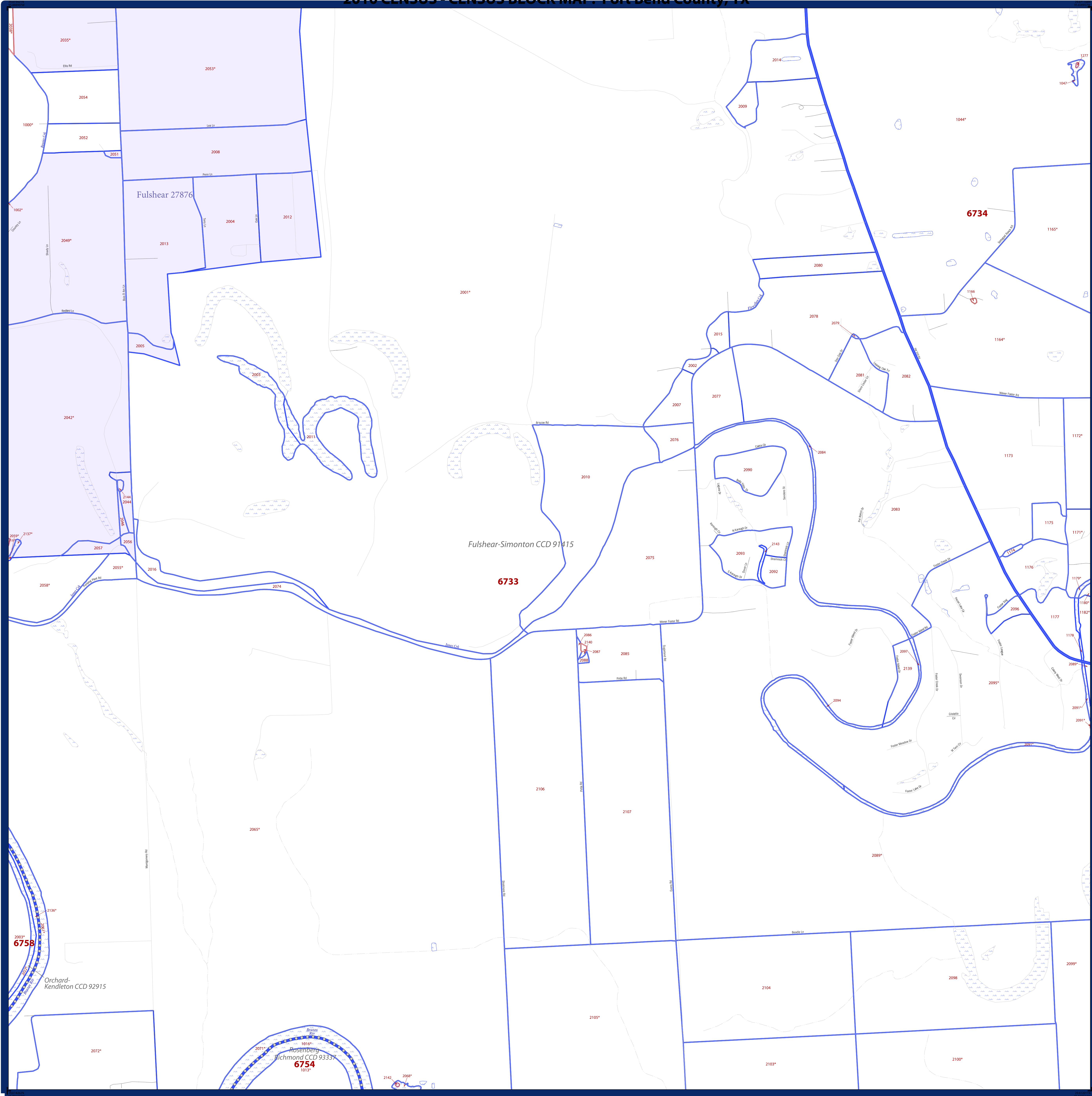


2010 CENSUS - CENSUS BLOCK MAP: Fort Bend County, TX



LEGEND

SYMBOL DESCRIPTION	SYMBOL	LABEL STYLE
International	☆☆☆☆☆	CANADA
Federal American Indian Reservation	★ ★ ★ ★ ★	L'ANSE RESV N 1880
Off-Reservation Trust Land, Hawaiian Home Land	+ + + + +	T1880
Oklahoma Tribal Statistical Area, Alaska Native Village Statistical Area, Tribal Designated Statistical Area	◆ ◆ ◆ ◆ ◆	KAW OTSA 5690
American Indian Tribal Subdivision	● ● ● ● ●	EAGLE NEST DIST 200
State American Indian Reservation	////	Tama Resv n 9400
State Designated Tribal Statistical Area	◆ ◆ ◆ ◆ ◆	Lumbee SDTSA 9815
Alaska Native Regional Corporation	▼ ▼ ▼ ▼ ▼	NANA ANRC 52120
State (or statistically equivalent entity)		NEW YORK 36
County (or statistically equivalent entity)	□ □ □ □ □	MONTGOMERY 031
Minor Civil Division (MCD)	○ ○ ○ ○ ○	Bristol town 07485
Consolidated City	○ ○ ○ ○ ○	Hanna CCD 91650
Incorporated Place ^{1,2}	Color swatches	MILFORD 47500
Census Designated Place (CDP) ²	Color swatches	Davis 18100
Census Tract	Color swatches	Incline Village 35100
Census Block ³	Color swatches	33.07

DESCRIPTION	SYMBOL	DESCRIPTION	SYMBOL
Interstate	Thick blue line	Geographic Offset or Corridor	Thin red line
U.S. Highway	Blue line with '2'	Water Body	Blue wavy line
State Highway	Blue line with '1'	Swamp, Marsh, or Gravel Pit/Quarry	Blue hatched area
Other Road	Thin blue line	Glacier	Blue hatched area
Cul-de-sac	Blue line ending in a T	Military	Blue line with 'F'
Circle	Blue circle	National or State Park, Forest, or Recreation Area	Blue dashed line
RD/Trunk, Street, Alley, Walkway, or Ferry	Thin blue line	Airport	Blue square with 'A'
Railroad	Blue line with cross-ticks	Selected Mountain Peaks	Blue triangle with 'M'
Pipeline or Power Line	Blue line with cross-ticks	Island Name	Blue triangle with 'I'
Ridge or Fence	Blue line with cross-ticks	Inset Area	Blue rectangle with 'A'
Property Line	Blue dashed line	Outside Subject Area	Blue rectangle with 'A'
Perennial Stream	Blue line with wavy dashes		
Intermittent Stream or Feature Not Elsewhere Classified	Blue line with wavy dashes		

Where state, county, and/or MCD/CCD boundaries coincide, the map shows the boundary symbol for only the highest-ranking of these boundaries. Where American Indian reservation and American Indian tribal subdivision boundaries coincide, the map shows only the American Indian reservation boundaries. Where Oklahoma tribal statistical area boundaries and American Indian tribal subdivision boundaries coincide, the map shows only the Oklahoma tribal statistical area boundaries.

1 A '*' following an MCD name denotes a false MCD. A '*' following a place name indicates that a false MCD exists with the same name and FIPS code as the place; the false MCD label is not shown.

2 Place label color correlates to the place fill color.

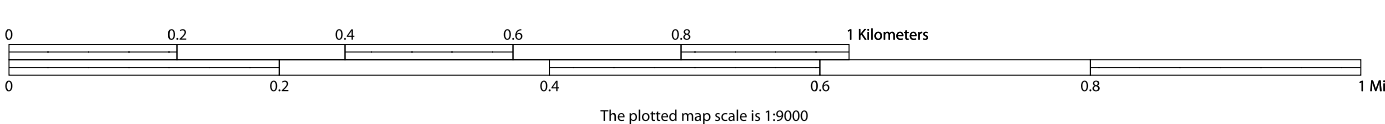
3 A '*' following a block number indicates that the block number is repeated elsewhere in the block.

All legal boundaries and names are as of January 1, 2010. The boundaries shown on this map are for Census Bureau's statistical data collection and tabulation purposes only; their depiction and designation for statistical purposes does not constitute a determination of jurisdictional authority or rights of ownership or entitlement.

Geographic Vintage: 2010 Census (reference date: January 1, 2010)
 Data Source: U.S. Census Bureau's MAINTIGR database (TAB100148)
 Map Created by Geography Division: April 12, 2011

U.S. DEPARTMENT OF COMMERCE Economics and Statistics Administration U.S. Census Bureau

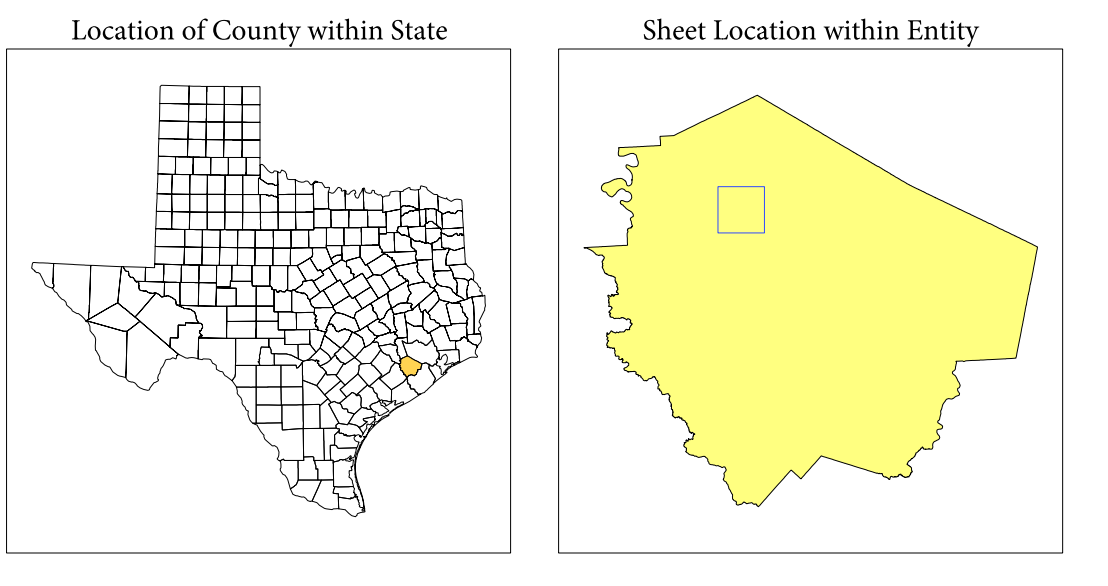
Projection: Albers Equal Area Conic
 Datum: NAD83
 Spheroid: GRS 80
 1st Standard Parallel: 27 36 51
 2nd Standard Parallel: 34 43 24
 Central Meridian: -100 04 35
 Latitude of Projection's Origin: 25 50 13
 False Easting: 0
 False Northing: 0



Key to Sheets

8	9	10
16	17	18
26	27	28

PARENT SHEET 17
 Total Sheets: 85
 Index Sheets: 1
 Parent Sheets: 73
 Inset Sheets: 11



NAME: Fort Bend County (157)
 ENTITY TYPE: County or statistically equivalent entity
 ST: Texas (48)

Geographic: UH: (IG) Block Map Series
 2010 CENSUS BLOCK MAP (PARENT) - County
 21048137017