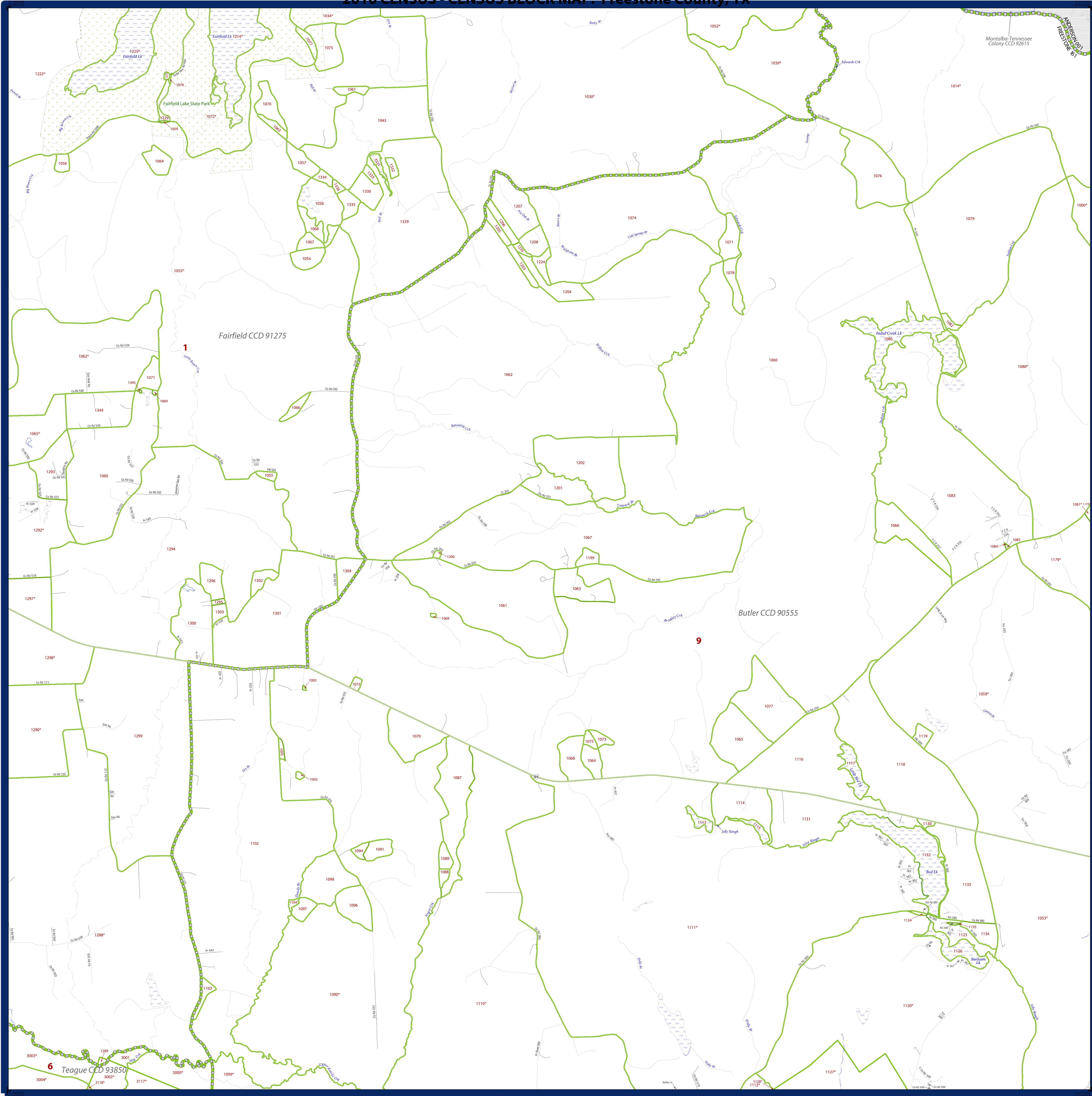


2010 CENSUS - CENSUS BLOCK MAP: Freestone County, TX



LEGEND	
SYMBOL DESCRIPTION	SYMBOL
International	☆☆☆☆
Federal American Indian Reservation	★ ★ ★ ★ ★
Off Reservation Trust Land, Hawaiian Home Land	+++++
Oklahoma Tribal Statistical Area, Alaska Native Village Statistical Area, Tribal Designated Statistical Area	◆◆◆◆◆
American Indian Tribal Subdivision	●●●●●
State American Indian Reservation	//////
State Designated Tribal Statistical Area	◆◆◆◆◆
Alaska Native Regional Corporation	▼▼▼▼▼
State (or statistically equivalent entity)	
County (or statistically equivalent entity)	□□□□□
Minor Civil Division (MCD)	○ ○ ○ ○ ○
Consolidated City	○ ○ ○ ○ ○
Incorporated Place ^{1,2}	Color swatches
Census Designated Place (CDP) ²	Color swatches
Census Tract	33.07
Census Block ³	3012

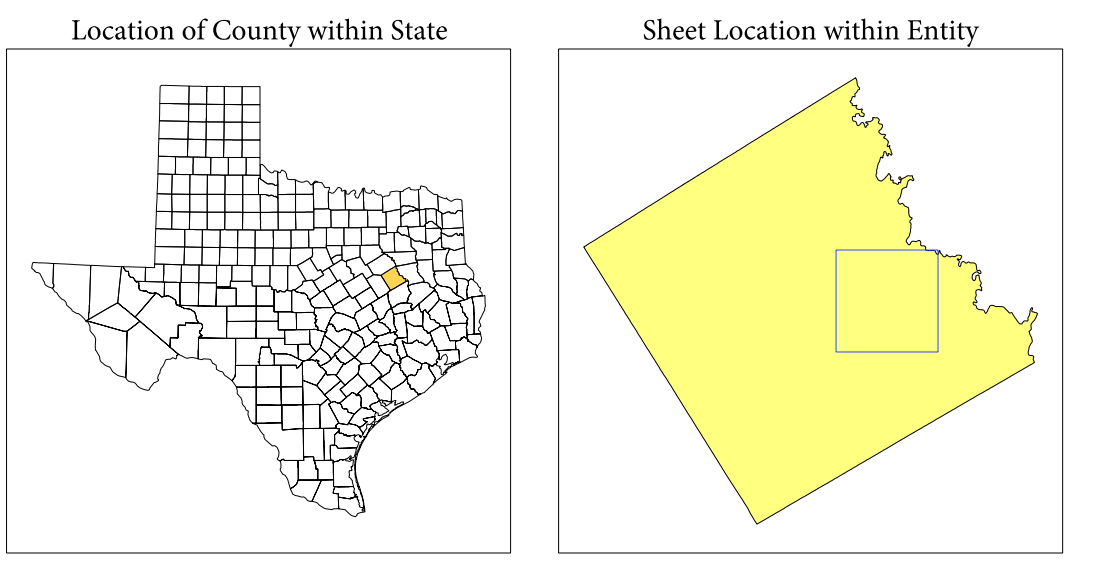
DESCRIPTION	SYMBOL	DESCRIPTION	SYMBOL
Interstate	Blue line with shield	Geographic Offset or Corridor	Red line
U.S. Highway	Black line with shield	Water Body	Blue area
State Highway	Black line with shield	Swamp, Marsh, or Gravel Pit/Quarry	Blue hatched area
Other Road	Black line	Russell St.	Blue hatched area
Cul-de-sac	Black line with T-junction	Glacier	Blue hatched area
Circle	Black line with circle	Military	Blue hatched area
4WD Trail, Stairway, Alley, Walkway, or Ferry	Black line with cross-ticks	National or State Park, Forest, or Recreation Area	Green hatched area
Railroad	Black line with cross-ticks	Airport	Black circle with 'A'
Pipeline or Power Line	Black line with cross-ticks	Selected Mountain Peaks	Black triangle
Ridge or Fence	Black line with cross-ticks	Island Name	DEER IS
Property Line	Black line with cross-ticks	Inset Area	A
Perennial Stream	Blue line	Outside Subject Area	Grey area
Intermittent Stream or Stream Not Elsewhere Classified	Blue line with dashes		

Where state, county, and/or MCD/CCD boundaries coincide, the map shows the boundary symbol for only the highest-ranking of these boundaries. Where American Indian reservation and American Indian tribal subdivision boundaries coincide, the map shows only the American Indian reservation boundaries. Where Oklahoma tribal statistical area boundaries and American Indian tribal subdivision boundaries coincide, the map shows only the Oklahoma tribal statistical area boundaries.

1 A "*" following an MCD name denotes a false MCD. A "*" following a place name indicates that a false MCD exists with the same name and FIPS code as the place; the false MCD label is not shown.

2 Place label color correlates to the place fill color.

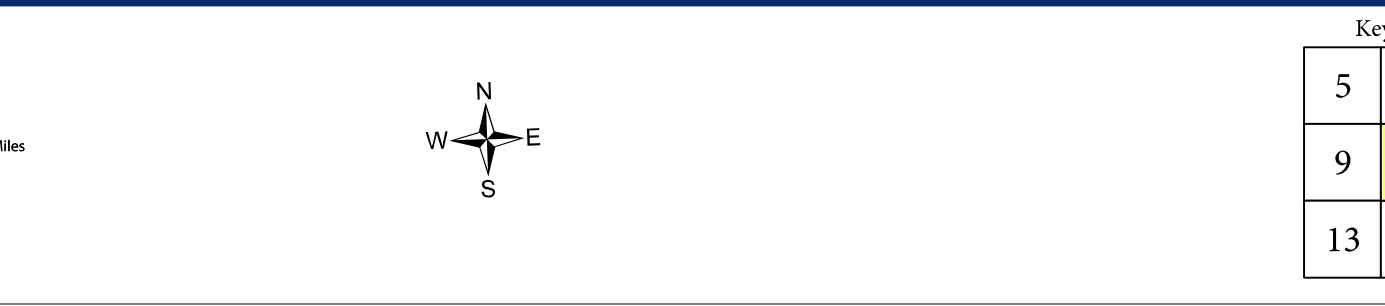

3 A "*" following a block number indicates that the block number is repeated elsewhere in the block.



All legal boundaries and names are as of January 1, 2010. The boundaries shown on this map are for Census Bureau statistical data collection and tabulation purposes only; their depiction and designation for statistical purposes does not constitute a determination of jurisdictional authority or rights of ownership or entitlement.

Geographic: Vintage: 2010 Census (reference date: January 1, 2010)
 Data Source: U.S. Census Bureau's MAI/TIGER database (TAB100148)
 Map Created by Geography Division: April 15, 2011

U.S. DEPARTMENT OF COMMERCE Economics and Statistics Administration U.S. Census Bureau



PARENT SHEET 10
 Total Sheets: 24
 Index Sheets: 1
 Parent Sheets: 18
 Inset Sheets: 5

NAME: Freestone County (161)
 ENTITY TYPE: County or statistically equivalent entity
 ST: Texas (48)

Geographic: UMI (IGI) Block Map Series
 2010 CENSUS BLOCK MAP (PARENT) - County
 210048101010