

2010 CENSUS - CENSUS BLOCK MAP: Lampasas County, TX



**LEGEND**

SYMBOL DESCRIPTION	SYMBOL	LABEL STYLE
International	☆☆☆☆☆☆	CANADA
Federal American Indian Reservation	★ ★ ★ ★ ★ ★	L'ANSE RESV N 1880
Off Reservation Trust Land, Hawaiian Home Land	+++++	T1880
Oklahoma Tribal Statistical Area, Alaska Native Village Statistical Area, Tribal Designated Statistical Area	◆ ◆ ◆ ◆ ◆ ◆	KAW OTSA 5690
American Indian Tribal Subdivision	● ● ● ● ● ●	EAGLE NEST DIST 200
State American Indian Reservation		Tama Resvn 9400
State Designated Tribal Statistical Area	◆ ◆ ◆ ◆ ◆ ◆	Lumbee SDTSA 9815
Alaska Native Regional Corporation	▼ ▼ ▼ ▼ ▼ ▼	NANA ANRC 52120
State (or statistically equivalent entity)		NEW YORK 36
County (or statistically equivalent entity)	□ □ □ □ □ □	MONTGOMERY 031
Minor Civil Division (MCD)	○ ○ ○ ○ ○ ○	Bristol town 07485
Census County Division (CCD), Census Subarea (CSA), Unincorporated Territory (UT)	○ ○ ○ ○ ○ ○	Hanna CCD 91650
Consolidated City	○ ○ ○ ○ ○ ○	MILFORD 47500
Incorporated Place <sup>1,2</sup>	Color Swatch	Davis 18100
Census Designated Place (CDP) <sup>2</sup>	Color Swatch	Incline Village 35100
Census Tract	Color Swatch	33.07
Census Block <sup>3</sup>	Color Swatch	3012

DESCRIPTION	SYMBOL	DESCRIPTION	SYMBOL
Interstate	Blue Line with Shield	Geographic Offset or Corridor	Red Line
U.S. Highway	Black Line with 2-Digit	Water Body	Blue Area
State Highway	Black Line with 3-Digit	Swamp, Marsh, or Gravel Pit/Quarry	Green Area
Other Road	Black Line with 1-Digit	Glacier	Blue Area
Cul-de-sac	Black Line with T-junction	Military	Blue Area
Circle	Black Line with Circle	National or State Park, Forest, or Recreation Area	Green Area
4WD Trail, Stamen, Alley, Walkway, or Ferry	Black Line with Small Circle	Airport	Black Area with Plane
Railroad	Black Line with Cross-ticks	Property Line	Black Line with Dashed
Pipeline or Power Line	Black Line with Cross-ticks	Perennial Stream	Blue Line
Ridge or Fence	Black Line with Dashed	Intermittent Stream	Blue Line with Dashed
Property Line	Black Line with Dashed	Nonvisible Boundary or Feature Not Elsewhere Classified	Black Line with Dotted

Where state, county, and/or MCD/CCD boundaries coincide, the map shows the boundary symbol for only the highest-ranking of these boundaries. Where American Indian reservation and American Indian tribal subdivision boundaries coincide, the map shows only the American Indian reservation boundaries. Where Oklahoma tribal statistical area boundaries and American Indian tribal subdivision boundaries coincide, the map shows only the Oklahoma tribal statistical area boundaries.

1 A '\*' following an MCD name denotes a false MCD. A '\*' following a place name indicates that a false MCD exists with the same name and FIPS code as the place; the false MCD label is not shown.

2 Place label color correlates to the place fill color.

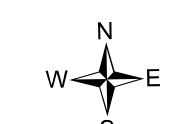
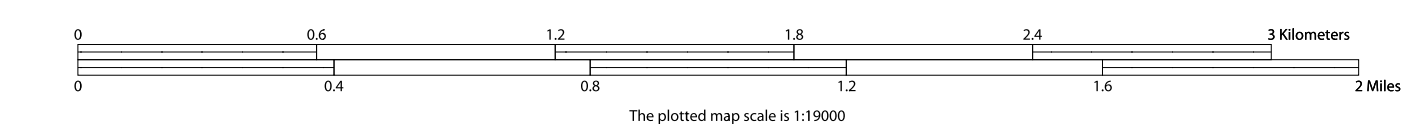
3 A '\*' following a block number indicates that the block number is repeated elsewhere in the block.

All legal boundaries and names are as of January 1, 2010. The boundaries shown on this map are for Census Bureau statistical data collection and tabulation purposes only; their depiction and designation for statistical purposes does not constitute a determination of jurisdictional authority or rights of ownership or entitlement.

Geographic Vintage: 2010 Census (reference date: January 1, 2010)  
 Data Source: U.S. Census Bureau's MAI/TIGER database (TAB100148)  
 Map Created by Geography Division: April 15, 2011

U.S. DEPARTMENT OF COMMERCE Economics and Statistics Administration U.S. Census Bureau

Projection: Albers Equal Area Conic  
 Datum: NAD83  
 Spheroid: GRS 80  
 1st Standard Parallel: 27 36 51  
 2nd Standard Parallel: 34 43 24  
 Central Meridian: -100 04 35  
 Latitude of Projection's Origin: 25 50 13  
 False Easting: 0  
 False Northing: 0

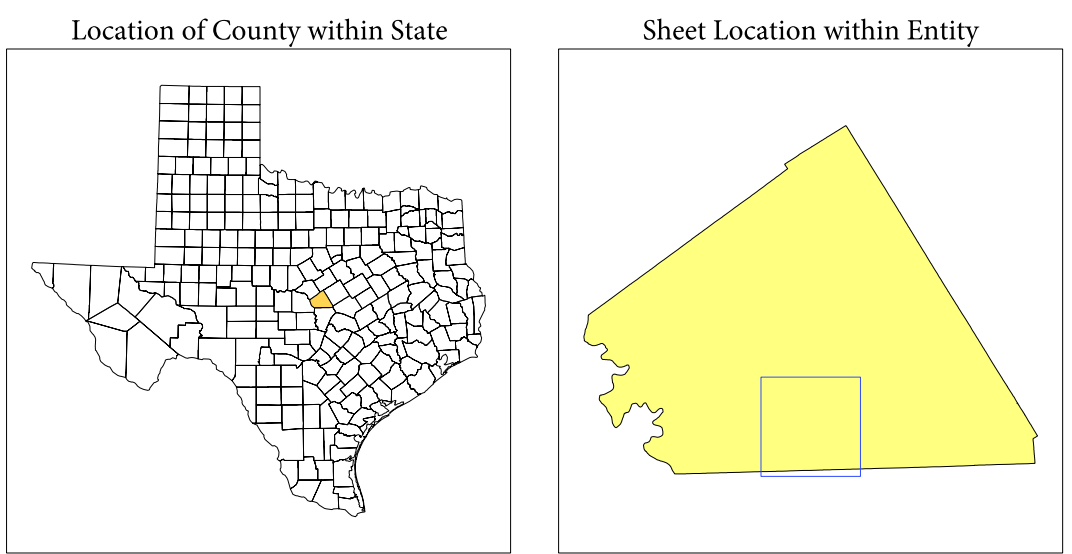


USCENSUSBUREAU

Key to Sheets

8	9	10
13	14	15

PARENT SHEET 14  
 Total Sheets: 21  
 Index Sheets: 1  
 Parent Sheets: 16  
 Inset Sheets: 4



NAME: Lampasas County (281)  
 ENTITY TYPE: County or statistically equivalent entity  
 ST: Texas (48)

Geographic: UNH (IGI) Block Map Series  
 2010 CENSUS BLOCK MAP (PARENT) - County  
 21064281014