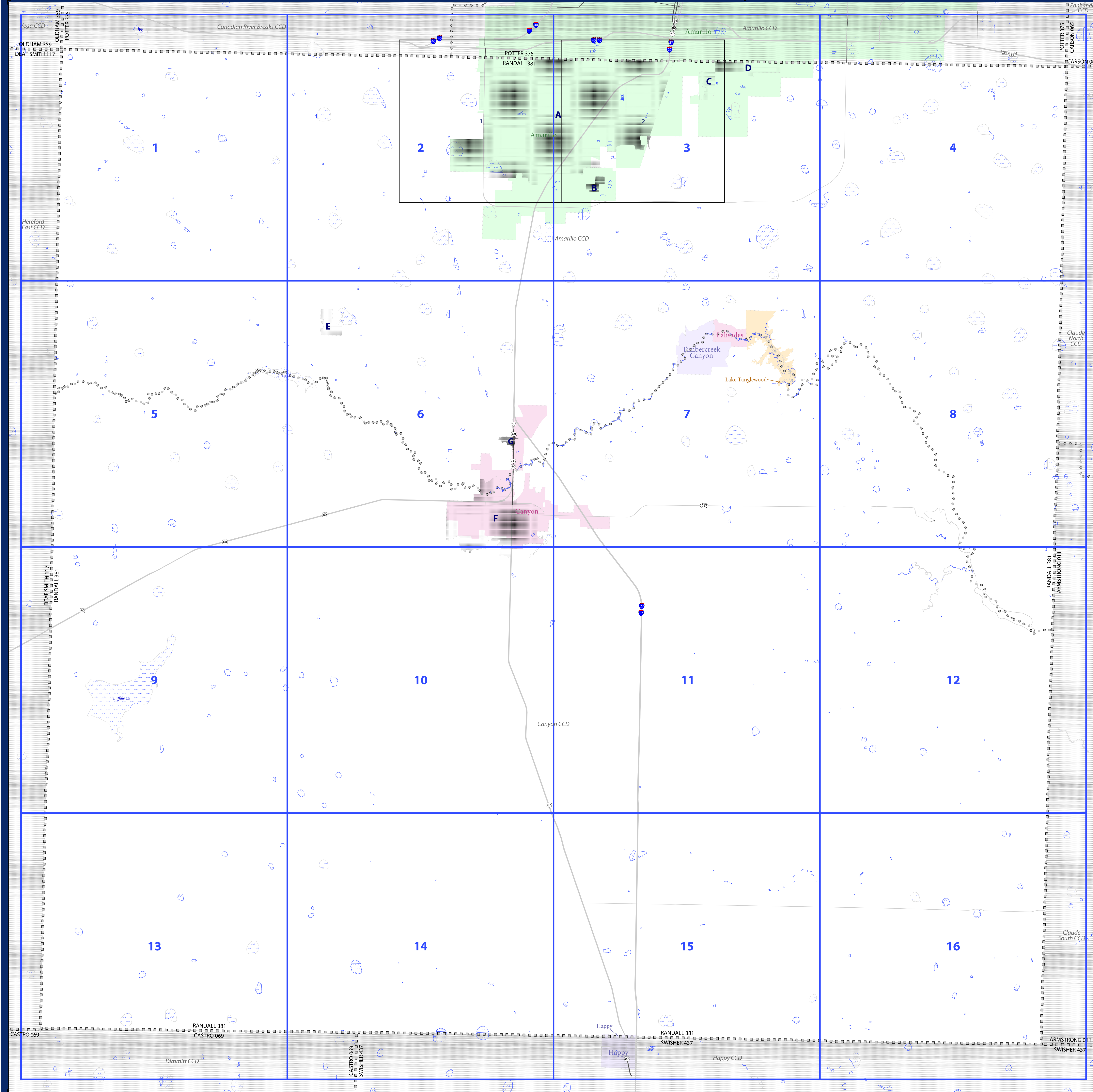


2010 CENSUS - CENSUS BLOCK MAP (INDEX): Randall County, TX



SYMBOL DESCRIPTION		LEGEND	
International	☆☆☆☆☆	CANADA	
Federal American Indian Reservation	★ ★ ★ ★ ★	L'ANSE RESV N 1880	
Off-Reservation Trust Land, Hawaiian Home Land	+ + + + +	T1880	
Oklahoma Tribal Statistical Area, Alaska Native Village Statistical Area, Tribal Designated Statistical Area	◆ ◆ ◆ ◆ ◆	KAW OTSA 5690	
American Indian Tribal Subdivision	● ● ● ● ●	EAGLE NEST DIST 200	
State American Indian Reservation	////	Tama Resvn 9400	
State Designated Tribal Statistical Area	◆ ◆ ◆ ◆ ◆	Lumbee SDTSA 9815	
Alaska Native Regional Corporation	▼ ▼ ▼ ▼ ▼	NANA ANRC 52120	
State (or statistically equivalent entity)		NEW YORK 36	
County (or statistically equivalent entity)	□ □ □ □ □	MONTGOMERY 031	
Minor Civil Division (MCD)	○ ○ ○ ○ ○	Bristol town 07485	
Consolidated City	○ ○ ○ ○ ○	Hanna CCD 91650	
Incorporated Place ^{1,2}	■ ■ ■ ■ ■	MILFORD 47500	
Census Designated Place (CDP) ²	■ ■ ■ ■ ■	Davis 18100	
Census Tract	■ ■ ■ ■ ■	Incline Village 35100	
Census Block ³	■ ■ ■ ■ ■	33.07	

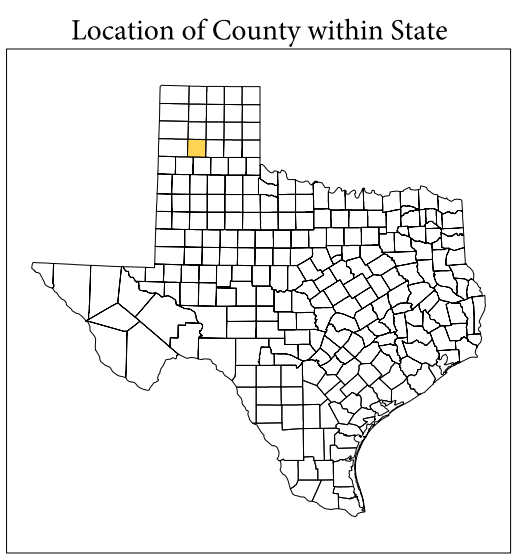
DESCRIPTION	SYMBOL	DESCRIPTION	SYMBOL
Interstate	— 4 —	Geographic Offset or Corridor	—
U.S. Highway	— 2 —	Water Body	— Pleasant Lake
State Highway	— 1 —	Swamp, Marsh, or Gravel Pit/Quarry	— Obsolete Swamp
Other Road	—	Glacier	— Bering Glacier
Cul-de-sac	—	Military	— Fort Belvoir
Circle	—	National or State Park, Forest, or Recreation Area	— Yosemite NP
AWD Trail, Stairway, Alley, Walkway, or Ferry	—	Airport	— General Airt
Railroad	—	Selected Mountain Peaks	— Mt. Shasta
Pipeline or Power Line	—	Island Name	— DEER IS
Ridge or Fence	—	Inset Area	— A
Property Line	—	Outside Subject Area	—
Perennial Stream	— Tanglewood Cr		
Intermittent Stream or Feature Not Elsewhere Classified	— Pinery Cr		

Where state, county, and/or MCD/CCD boundaries coincide, the map shows the boundary symbol for only the highest-ranking of these boundaries. Where American Indian reservation and American Indian tribal subdivision boundaries coincide, the map shows only the American Indian reservation boundaries. Where Oklahoma tribal statistical area boundaries and American Indian tribal subdivision boundaries coincide, the map shows only the Oklahoma tribal statistical area boundaries.

1 A * following an MCD name denotes a false MCD. A * following a place name indicates that a false MCD exists with the same name and FIPS code as the place; the false MCD label is not shown.

2 Place label color correlates to the place fill color.

3 A * following a block number indicates that the block number is repeated elsewhere in the block.


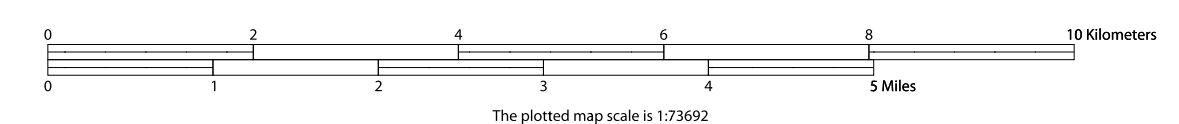


All legal boundaries and names are as of January 1, 2010. The boundaries shown on this map are for Census Bureau statistical data collection and tabulation purposes only; their depiction and designation for statistical purposes does not constitute a determination of jurisdictional authority or rights of ownership or entitlement.

Geographic Vintage: 2010 Census (reference date: January 1, 2010)
 Data Source: U.S. Census Bureau's MA7/TIGER database (TAB100148)
 Map Created by Geography Division: April 15, 2011

U.S. DEPARTMENT OF COMMERCE Economics and Statistics Administration U.S. Census Bureau

Projection: Albers Equal Area Conic
 Datum: NAD 83
 Spheroid: GRS 80
 1st Standard Parallel: 27 36 51
 2nd Standard Parallel: 34 43 24
 Central Meridian: -100 04 35
 Latitude of Projection's Origin: 25 50 13
 False Easting: 0
 False Northing: 0



USCENSUSBUREAU

INDEX SHEET
 Total Sheets: 25
 Index Sheets: 1
 Parent Sheets: 16
 Inset Sheets: 8

NAME: Randall County (381)
 ENTITY TYPE: County or statistically equivalent entity
 ST: Texas (48)

Geographic Unit (GU) Block Map Series
 2010 CENSUS BLOCK MAP (INDEX) - County
 21040831000