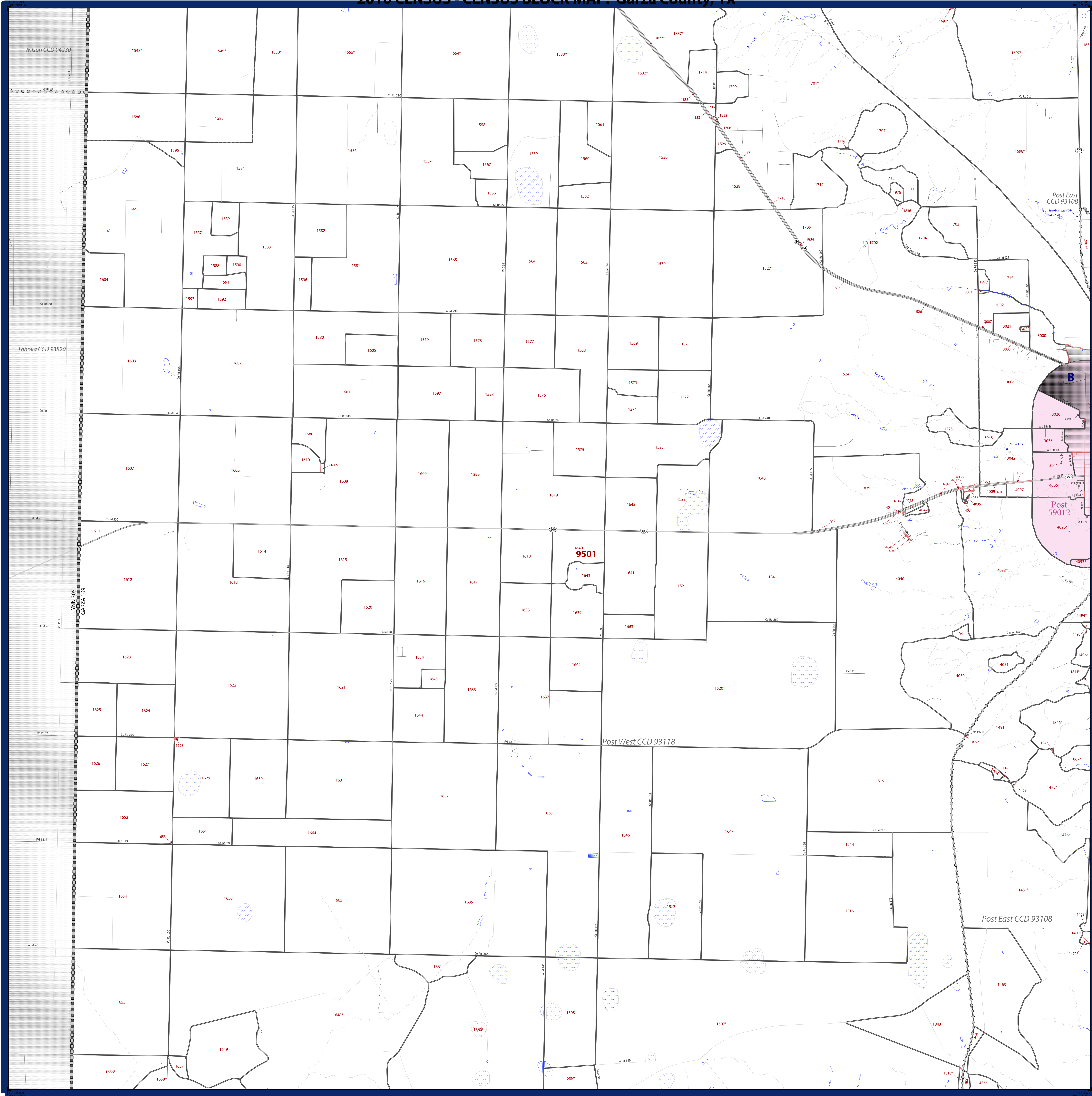


2010 CENSUS - CENSUS BLOCK MAP: Garza County, TX



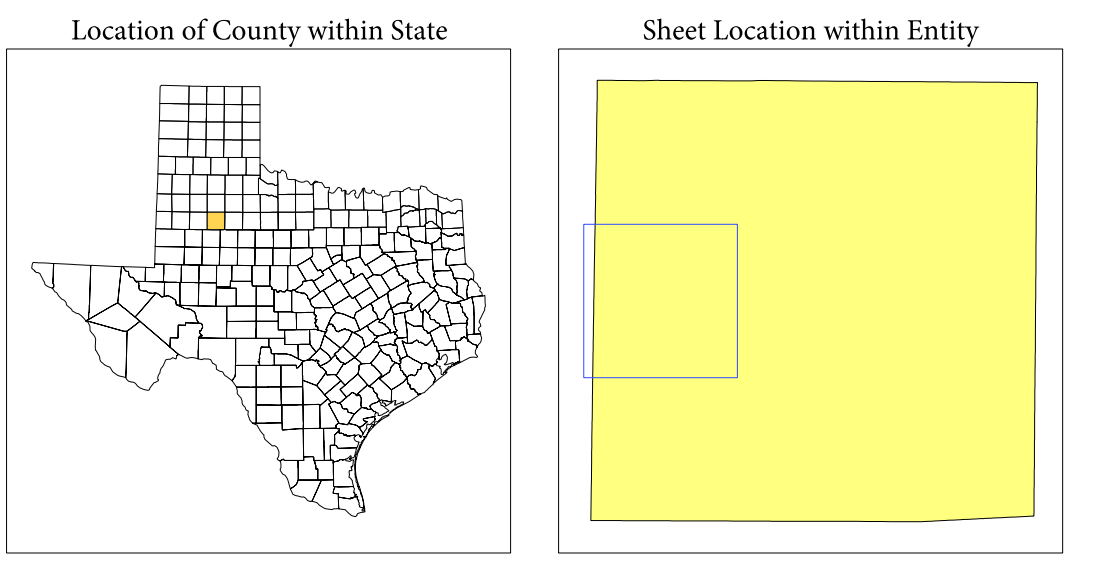
SYMBOL DESCRIPTION		LEGEND	
International	☆☆☆☆☆	SYMBOL	LABEL STYLE
Federal American Indian Reservation	★ ★ ★ ★ ★	Geographic Offset or Corridor	CANADA
Off-Reservation Trust Land, Hawaiian Home Land	+ + + + +	Water Body	L'ANSE RESV N 1880
Oklahoma Tribal Statistical Area, Alaska Native Village Statistical Area, Tribal Designated Statistical Area	◆ ◆ ◆ ◆ ◆	Swamp, Marsh, or Gravel Pit/Quarry	T1880
American Indian Tribal Subdivision	● ● ● ● ●	Glacier	KAW OTSA 5690
State American Indian Reservation	////	Military	EAGLE NEST DIST 200
State Designated Tribal Statistical Area	◆ ◆ ◆ ◆ ◆	National or State Park, Forest, or Recreation Area	Tama Resv n 9400
Alaska Native Regional Corporation	▼ ▼ ▼ ▼ ▼	Airport	Lumbee SDTSA 9815
State (or statistically equivalent entity)		Selected Mountain Peaks	NANA ANRC 52120
County (or statistically equivalent entity)	□ □ □ □ □	Inset Area	NEW YORK 36
Minor Civil Division (MCD)	○ ○ ○ ○ ○	Outside Subject Area	MONTGOMERY 031
Consolidated City	○ ○ ○ ○ ○		Bristol town 07485
Incorporated Place ^{1,2}	Color swatches		Hanna CCD 91650
Census Designated Place (CDP) ²	Color swatches		MILFORD 47500
Census Tract	Color swatches		Davis 18100
Census Block ³	Color swatches		Incline Village 35100
			33.07

Where state, county, and/or MCD/CCD boundaries coincide, the map shows the boundary symbol for only the highest-ranking of these boundaries. Where American Indian reservation and American Indian tribal subdivision boundaries coincide, the map shows only the American Indian reservation boundaries. Where Oklahoma tribal statistical area boundaries and American Indian tribal subdivision boundaries coincide, the map shows only the Oklahoma tribal statistical area boundaries.

1 A "*" following an MCD name denotes a false MCD. A "*" following a place name indicates that a false MCD exists with the same name and FIPS code as the place; the false MCD label is not shown.

2 Place label color correlates to the place fill color.


3 A "*" following a block number indicates that the block number is repeated elsewhere in the block.



All legal boundaries and names are as of January 1, 2010. The boundaries shown on this map are for Census Bureau statistical data collection and tabulation purposes only; their depiction and designation for statistical purposes does not constitute a determination of jurisdictional authority or rights of ownership or entitlement.

Geographic Vintage: 2010 Census (reference date: January 1, 2010)
 Data Source: U.S. Census Bureau's MA7/TIGER database (TAB100148)
 Map Created by Geography Division: April 15, 2011

U.S. DEPARTMENT OF COMMERCE Economics and Statistics Administration U.S. Census Bureau



NAME: Garza County (169)
 ENTITY TYPE: County or statistically equivalent entity
 ST: Texas (48)

Geographic Unit (GU) Block Map Series
 2010 CENSUS BLOCK MAP (PARENT) - County
 210048100004