


# 2010 CENSUS - CENSUS BLOCK MAP: Presidio County, TX



LEGEND		
SYMBOL DESCRIPTION	SYMBOL	LABEL STYLE
International	☆☆☆☆	CANADA
Federal American Indian Reservation	*****	L'ANSE RESV N 1880
Off-Reservation Trust Land, Hawaiian Home Land	+++++	T1880
Oklahoma Tribal Statistical Area, Alaska Native Village Statistical Area, Tribal Designated Statistical Area	◆◆◆◆◆	KAW OTSA 5690
American Indian Tribal Subdivision	●●●●●	EAGLE NEST DIST 200
State American Indian Reservation	//////	Tama Resvn 9400
State Designated Tribal Statistical Area	◆◆◆◆◆	Lumbee SDTSA 9815
Alaska Native Regional Corporation	▼▼▼▼▼	NANA ANRC 52120
State (or statistically equivalent entity)		NEW YORK 36
County (or statistically equivalent entity)	□□□□□	MONTGOMERY 031
Minor Civil Division (MCD) <sup>1</sup>	○○○○○	Bristol town 07485
Census County Division (CCD), Census Subarea (CSA), Unincorporated Territory (UT)	○○○○○	Hanna CCD 91650
Consolidated City	○○○○○	MILFORD 47500
Incorporated Place <sup>1,2</sup>	Colorful Box	Davis 18100
Census Designated Place (CDP) <sup>2</sup>	Colorful Box	Incline Village 35100
Census Tract	Colorful Box	33.07
Census Block <sup>3</sup>	Colorful Box	3012

DESCRIPTION	SYMBOL	DESCRIPTION	SYMBOL
Interstate	Thick Blue Line	Geographic Object or Corridor	Thin Blue Line
U.S. Highway	Thin Blue Line	Water Body	Blue Area
State Highway	Thin Blue Line	Swamp, Marsh, or Gravel Pit/Quarry	Blue Area
Other Road	Thin Blue Line	Glacier	Blue Area
Cul-de-sac	Thin Blue Line	Military	Blue Area
Circle	Thin Blue Line	National or State Park, Forest, or Recreation Area	Blue Area
4WD Trail, Stairway, Alley, Walkway, or Ferry	Thin Blue Line	Airport	Blue Area
Railroad	Thin Blue Line	Selected Mountain Peaks	Blue Area
Pipeline or Power Line	Thin Blue Line	Island Name	Blue Area
Ridge or Fence	Thin Blue Line	Inset Area	Blue Area
Property Line	Thin Blue Line	Outside Subject Area	Blue Area
Perennial Stream	Blue Line		
Intermittent Stream or Feature Not Elsewhere Classified	Blue Line		

Where state, county, and/or MCD/CCD boundaries coincide, the map shows the boundary symbol for only the highest-ranking of these boundaries. Where American Indian reservation and American Indian tribal subdivision boundaries coincide, the map shows only the American Indian reservation boundaries. Where Oklahoma tribal statistical area boundaries and American Indian tribal subdivision boundaries coincide, the map shows only the Oklahoma tribal statistical area boundaries.

1 A " " following an MCD name denotes a false MCD. A " " following a place name indicates that a false MCD exists with the same name and FIPS code as the place; the false MCD label is not shown.

2 Place label color correlates to the place fill color.

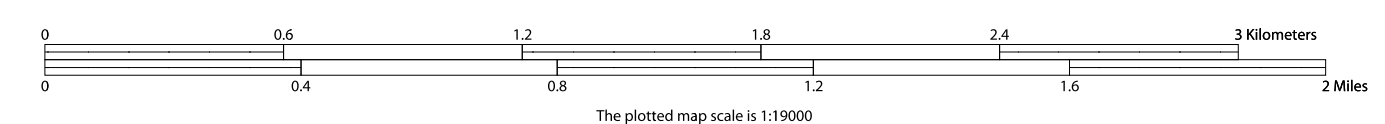
3 A " " following a block number indicates that the block number is repeated elsewhere in the block.

All legal boundaries and names are as of January 1, 2010. The boundaries shown on this map are for Census Bureau statistical data collection and tabulation purposes only; their depiction and designation for statistical purposes does not constitute a determination of jurisdictional authority or rights of ownership or entitlement.

Geographic Vintage: 2010 Census (reference date: January 1, 2010)  
 Data Source: U.S. Census Bureau's MAINTIGER database (TAB100148)  
 Map Created by Geography Division: April 15, 2011

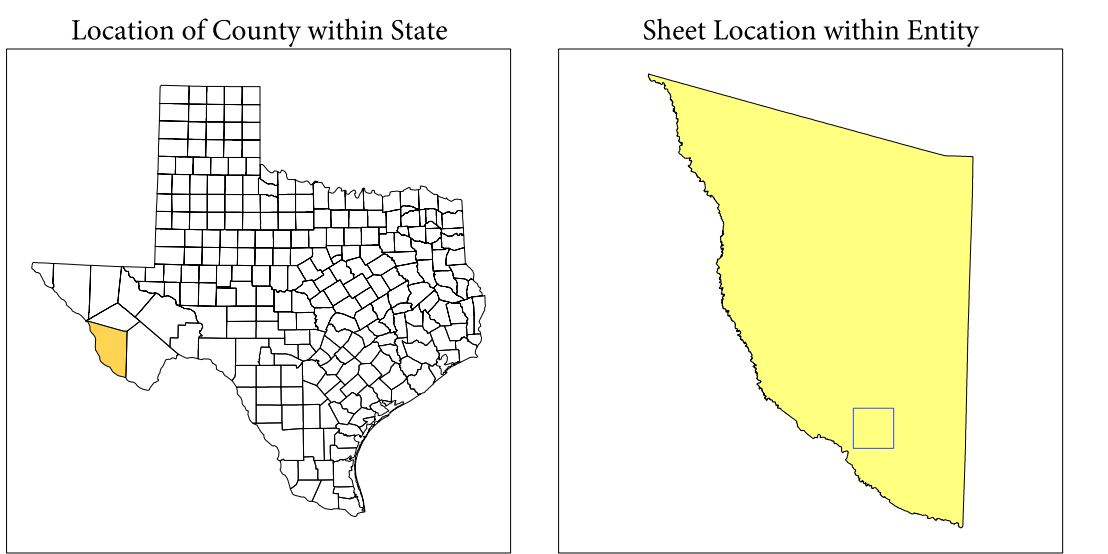
U.S. DEPARTMENT OF COMMERCE Economics and Statistics Administration U.S. Census Bureau

Projection: Albers Equal Area Conic  
 Datum: NAD 83  
 Spheroid: GRS 80  
 1st Standard Parallel: 27 36 51  
 2nd Standard Parallel: 34 43 24  
 Central Meridian: -100 04 35  
 Latitude of Projection's Origin: 25 50 13  
 False Easting: 0  
 False Northing: 0



Key to Sheets		
54	55	56
59	60	61
63	64	65

PARENT SHEET 60  
 Total Sheets: 73  
 Index Sheets: 1  
 Parent Sheets: 69  
 Inset Sheets: 3



NAME: Presidio County (377)  
 ENTITY TYPE: County or statistically equivalent entity  
 ST: Texas (48)

Geographic: LINE (IGI) Block Map Series  
 2010 CENSUS BLOCK MAP (PARENT) - County  
 21004837900