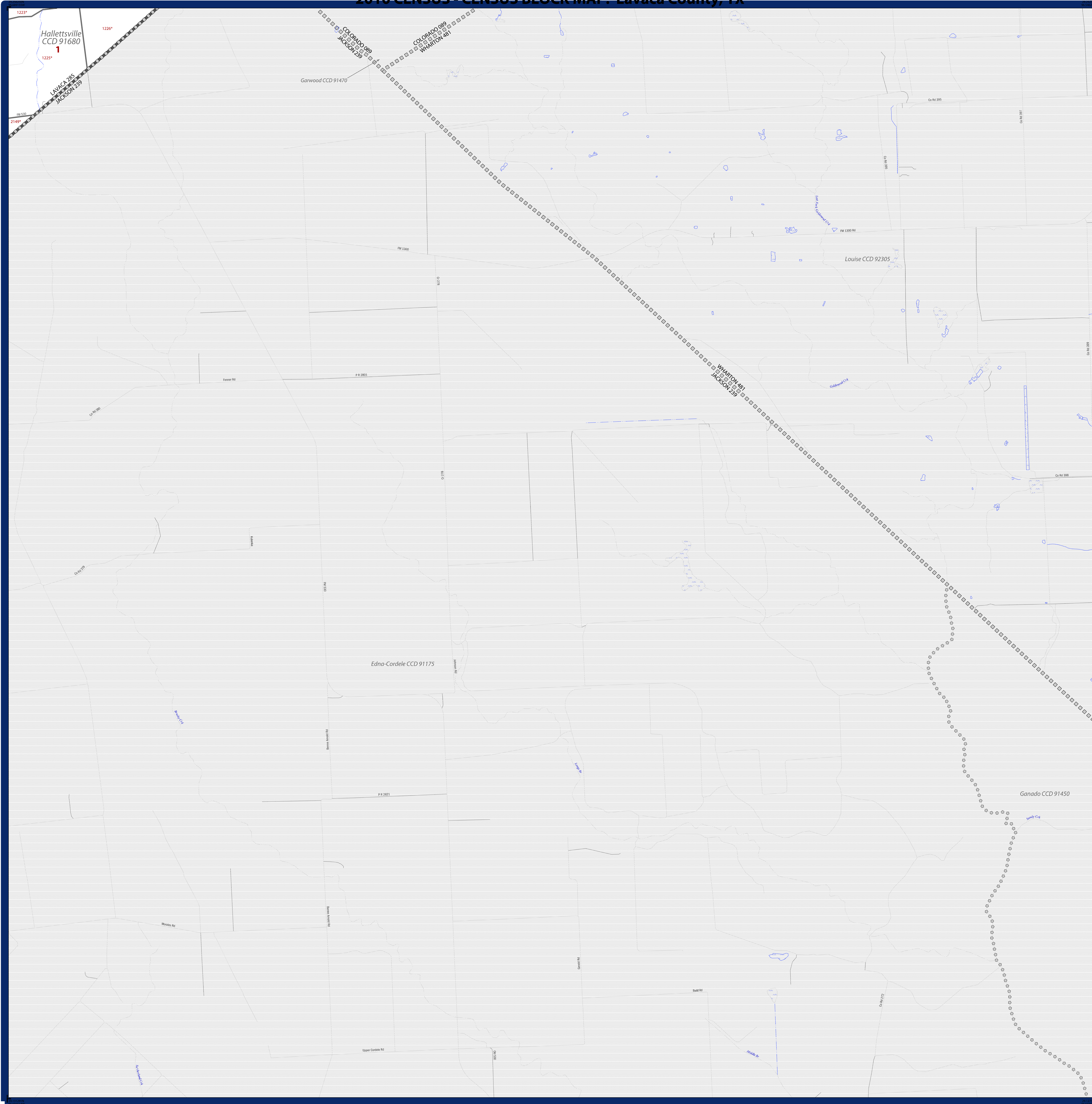


2010 CENSUS - CENSUS BLOCK MAP: Lavaca County, TX



LEGEND	
SYMBOL DESCRIPTION	SYMBOL
International	☆☆☆☆☆
Federal American Indian Reservation	*****
Off-Reservation Trust Land, Hawaiian Home Land	+++++
Oklahoma Tribal Statistical Area, Alaska Native Village Statistical Area, Tribal Designated Statistical Area	◆◆◆◆◆
American Indian Tribal Subdivision	●●●●●
State American Indian Reservation	//////
State Designated Tribal Statistical Area	◆◆◆◆◆
Alaska Native Regional Corporation	▼▼▼▼▼
State (or statistically equivalent entity)	
County (or statistically equivalent entity)	□□□□□
Minor Civil Division (MCD)	○ ○ ○ ○ ○
Census County Division (CCD), Census Subarea (CSA), Unincorporated Territory (UT)	○ ○ ○ ○ ○
Consolidated City	○ ○ ○ ○ ○
Incorporated Place ^{1,2}	Colorful fill
Census Designated Place (CDP) ²	Colorful fill
Census Tract	Red line
Census Block ³	Red line

DESCRIPTION	SYMBOL	DESCRIPTION	SYMBOL
Interstate	Thick blue line	Geographic Offset or Corridor	Red line
U.S. Highway	Thick black line	Water Body	Blue area
State Highway	Thin black line	Swamp, Marsh, or Gravel Pit/Quarry	Blue area with pattern
Other Road	Thin black line	Glacier	Blue area with pattern
Cul-de-sac	Thin black line	Military	Blue area with pattern
Circle	Thin black line	National or State Park, Forest, or Recreation Area	Green area
4WD Trail, Stairway, Alley, Walkway, or Ferry	Thin black line	Airport	Blue area with pattern
Railroad	Thin black line	Selected Mountain Peaks	Black triangle
Pipeline or Power Line	Thin black line	Island Name	Black triangle
Property Line	Thin black line	Inset Area	Red line
Perennial Stream	Blue line	Outside Subject Area	Red line
Intermittent Stream or Feature Not Elsewhere Classified	Blue line		


Where state, county, and/or MCD/CCD boundaries coincide, the map shows the boundary symbol for only the highest-ranking of these boundaries. Where American Indian reservation and American Indian tribal subdivision boundaries coincide, the map shows only the American Indian reservation boundaries. Where Oklahoma tribal statistical area boundaries and American Indian tribal subdivision boundaries coincide, the map shows only the Oklahoma tribal subdivision boundaries.

- 1 A "*" following an MCD name denotes a false MCD. A "*" following a place name indicates that a false MCD exists with the same name and FIPS code as the place; the false MCD label is not shown.
- 2 Place label color correlates to the place fill color.
- 3 A "*" following a block number indicates that the block number is repeated elsewhere in the block.

All legal boundaries and names are as of January 1, 2010. The boundaries shown on this map are for Census Bureau statistical data collection and tabulation purposes only; their depiction and designation for statistical purposes does not constitute a determination of jurisdictional authority or rights of ownership or entitlement.

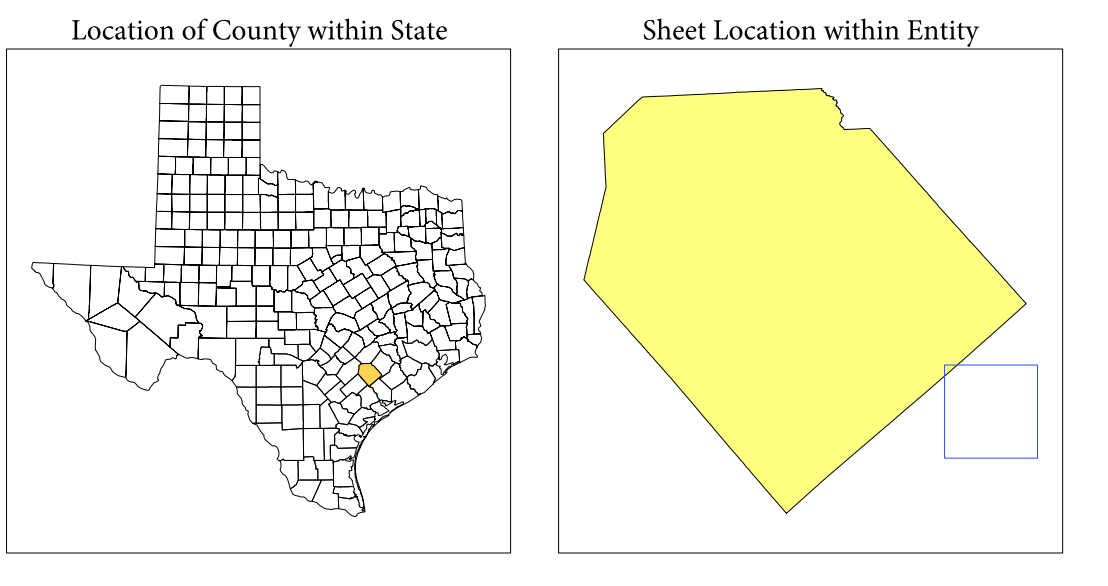
Geographic Vintage: 2010 Census (reference date: January 1, 2010)
 Data Source: U.S. Census Bureau's MAINTIGR database (TAB100148)
 Map Created by Geography Division: April 15, 2011

U.S. DEPARTMENT OF COMMERCE Economics and Statistics Administration U.S. Census Bureau



Key to Sheets	
13	14
18	19

PARENT SHEET 19
 Total Sheets: 26
 Index Sheets: 1
 Parent Sheets: 21
 Inset Sheets: 4



NAME: Lavaca County (285)
 ENTITY TYPE: County or statistically equivalent entity
 ST: Texas (48)

Geographic: UH1 (IG1) Block Map Series
 2010 CENSUS BLOCK MAP (PARENT) - County
 21004028519