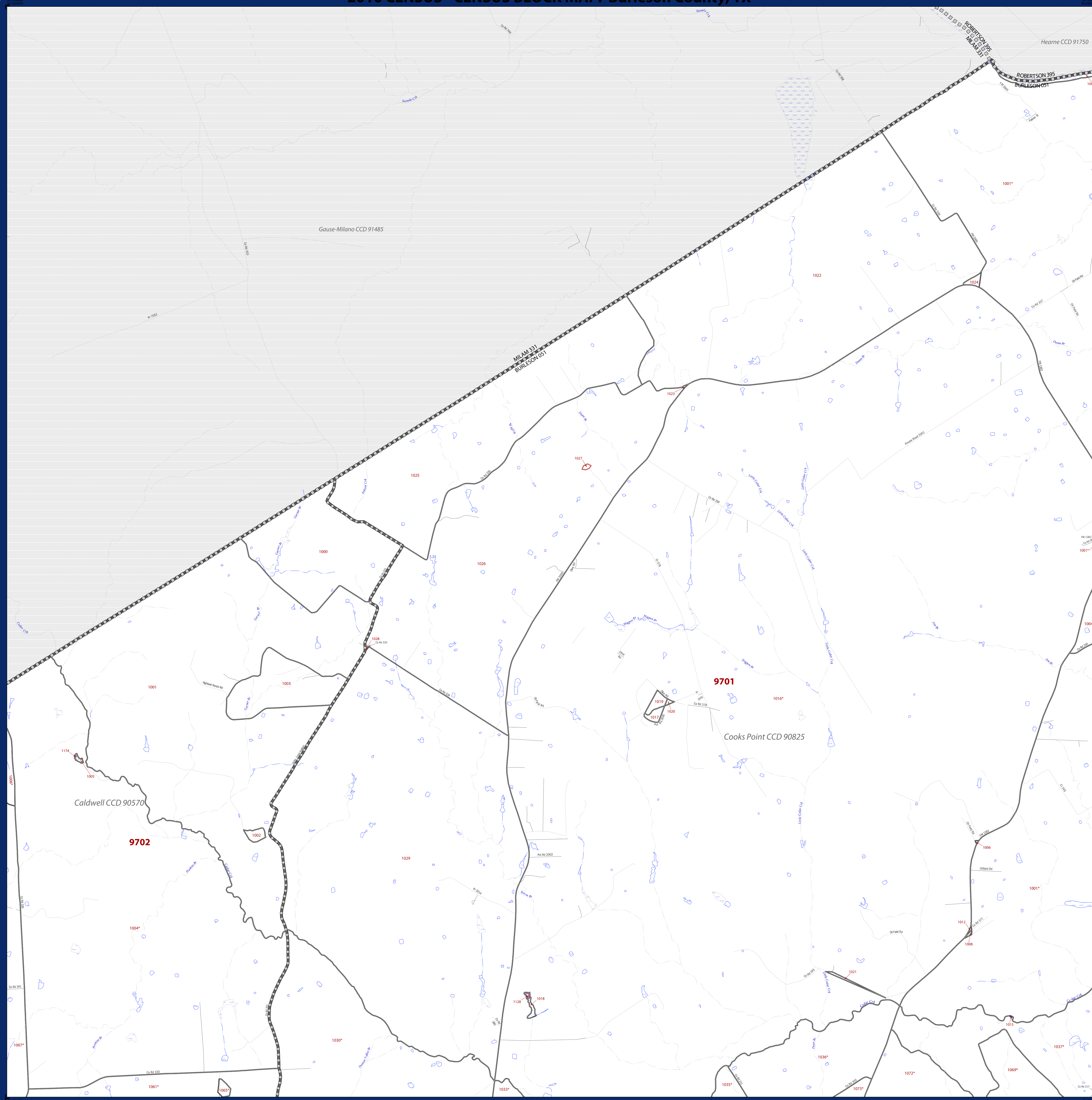


2010 CENSUS - CENSUS BLOCK MAP: Burlison County, TX



LEGEND

SYMBOL DESCRIPTION	SYMBOL	LABEL STYLE
International	☆☆☆☆☆	CANADA
Federal American Indian Reservation	★ ★ ★ ★ ★	L'ANSE RESVN 1880
Off-Reservation Trust Land, Hawaiian Home Land	+++++	T1880
Oklahoma Tribal Statistical Area, Alaska Native Village Statistical Area, Tribal Designated Statistical Area	◆ ◆ ◆ ◆ ◆	KAW OTSA 5690
American Indian Tribal Subdivision	● ● ● ● ●	EAGLE NEST DIST 200
State American Indian Reservation	//////	Tama Resvn 9400
State Designated Tribal Statistical Area	◆ ◆ ◆ ◆ ◆	Lumbee SDTSA 9815
Alaska Native Regional Corporation	▼ ▼ ▼ ▼ ▼	NANA ANRC 52120
State (or statistically equivalent entity)		NEW YORK 36
County (or statistically equivalent entity)	□ □ □ □ □	MONTGOMERY 031
Minor Civil Division (MCD)	○ ○ ○ ○ ○	Bristol town 07485
Consolidated City	○ ○ ○ ○ ○	Hanna CCD 91650
Incorporated Place ^{1,2}	Color fill	MILFORD 47500
Census Designated Place (CDP) ²	Color fill	Davis 18100
Census Tract	Color fill	Incline Village 35100
Census Block ³	Color fill	33.07

DESCRIPTION	SYMBOL	DESCRIPTION	SYMBOL
Interstate	Blue line with red border	Geographic Offset or Corridor	Red line
U.S. Highway	Black line with red border	Water Body	Blue wavy lines
State Highway	Black line	Swamp, Marsh, or Gravel Pit/Quarry	Blue hatched area
Other Road	Thin black line	Railroad	Black line with cross-ticks
Cul-de-sac	Arrow pointing to a dead end	Glacier	Blue hatched area
Circle	Black circle	Military	Black circle with a cross
4WD Trail, Stairway, Alley, Walkway, or Ferry	Thin black line	National or State Park, Forest, or Recreation Area	Green hatched area
Railroad	Black line with cross-ticks	Airport	Black circle with a cross
Pipeline or Power Line	Black line with cross-ticks	Property Line	Black dashed line
Ridge or Fence	Black dashed line	Perennial Stream	Blue line
Property Line	Black dashed line	Intermittent Stream or Feature Not Elsewhere Classified	Blue dashed line
Perennial Stream	Blue line	Island Name	DEER IS
Intermittent Stream or Feature Not Elsewhere Classified	Blue dashed line	Inset Area	Gray box with 'A'
		Outside Subject Area	Gray box

Where state, county, and/or MCD/CCD boundaries coincide, the map shows the boundary symbol for only the highest-ranking of these boundaries. Where American Indian reservation and American Indian tribal subdivision boundaries coincide, the map shows only the American Indian reservation boundaries. Where Oklahoma tribal statistical area boundaries and American Indian tribal subdivision boundaries coincide, the map shows only the Oklahoma tribal statistical area boundaries.

1 A "*" following an MCD name denotes a false MCD. A "*" following a place name indicates that a false MCD exists with the same name and FIPS code as the place; the false MCD label is not shown.

2 Place label color correlates to the place fill color.

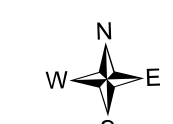
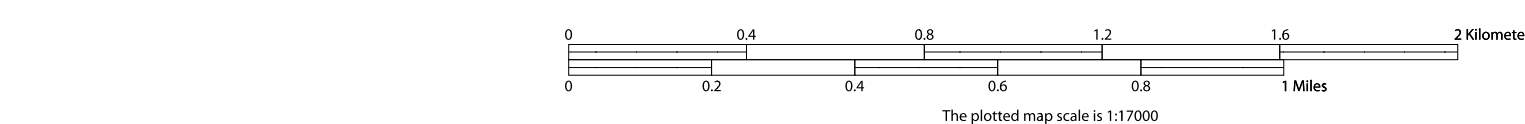
3 A "*" following a block number indicates that the block number is repeated elsewhere in the block.

All legal boundaries and names are as of January 1, 2010. The boundaries shown on this map are for Census Bureau statistical data collection and tabulation purposes only; their depiction and designation for statistical purposes does not constitute a determination of jurisdictional authority or rights of ownership or entitlement.

Geographic: Vintage: 2010 Census (reference date: January 1, 2010)
Data Source: U.S. Census Bureau's MAINTIGER database (TAB100148)
Map Created by Geography Division: April 15, 2011

U.S. DEPARTMENT OF COMMERCE Economics and Statistics Administration U.S. Census Bureau

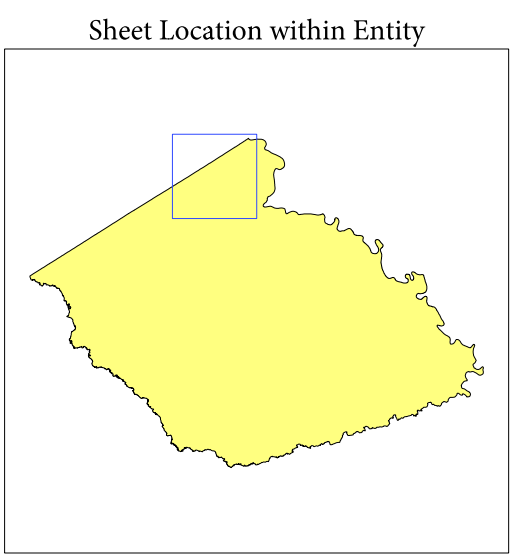
Projection: Albers Equal Area Conic
Datum: NAD 83
Spheroid: GRS 80
1st Standard Parallel: 27 36 51
2nd Standard Parallel: 34 43 24
Central Meridian: -100 04 35
Latitude of Projection's Origin: 25 50 13
False Easting: 0
False Northing: 0



Key to Sheets

1	2	3
4	5	6
7	8	9

PARENT SHEET 2
Total Sheets: 24
Index Sheets: 1
Inset Sheets: 20
Parent Sheets: 3



NAME: Burlison County (051)
ENTITY TYPE: County or statistically equivalent entity
ST: Texas (48)

Geographic: UH: (IG) Block Map Series
2010 CENSUS BLOCK MAP (PARENT) - County
310648011002