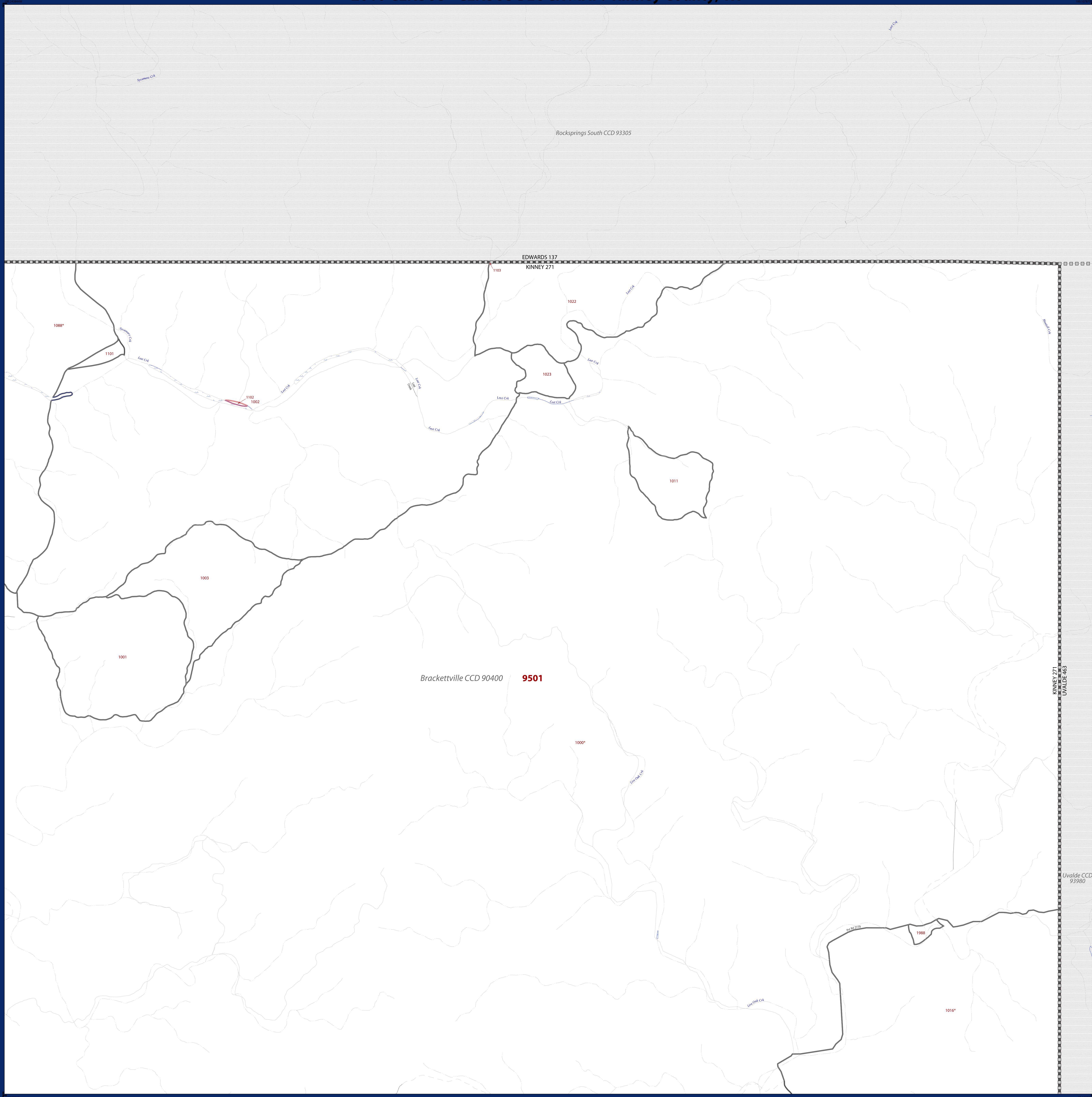


2010 CENSUS - CENSUS BLOCK MAP: Kinney County, TX



LEGEND	
SYMBOL DESCRIPTION	SYMBOL
International	☆☆☆☆☆
Federal American Indian Reservation	★ ★ ★ ★ ★
Off-Reservation Trust Land, Hawaiian Home Land	+ + + + +
Oklahoma Tribal Statistical Area, Alaska Native Village Statistical Area, Tribal Designated Statistical Area	◆ ◆ ◆ ◆ ◆
American Indian Tribal Subdivision	● ● ● ● ●
State American Indian Reservation	///////
State Designated Tribal Statistical Area	◆ ◆ ◆ ◆ ◆
Alaska Native Regional Corporation	▼ ▼ ▼ ▼ ▼
State (or statistically equivalent entity)	
County (or statistically equivalent entity)	□ □ □ □ □
Minor Civil Division (MCD)	○ ○ ○ ○ ○
Census County Division (CCD), Census Subarea (CSA), Unincorporated Territory (UT)	○ ○ ○ ○ ○
Consolidated City	○ ○ ○ ○ ○
Incorporated Place ^{1,2}	■ ■ ■ ■ ■
Census Designated Place (CDP) ²	■ ■ ■ ■ ■
Census Tract	— — — — —
Census Block ³	— — — — —

DESCRIPTION	SYMBOL	DESCRIPTION	SYMBOL
Interstate	— 4 —	Geographic Offset or Corridor	— — — — —
U.S. Highway	— 2 —	Water Body	— Blue —
State Highway	— 1 —	Swamp, Marsh, or Gravel Pit/Quarry	— Green —
Other Road	— 0 —	Glacier	— Grey —
Cul-de-sac	— T —	Military	— Yellow —
Circle	— C —	National or State Park, Forest, or Recreation Area	— Green —
4WD Trail, Stunway, Alley, Walkway, or Ferry	— Dashed —	Airport	— Black —
Railroad	— Cross-ticks —	Selected Mountain Peaks	▲
Pipeline or Power Line	— Dashed —	Island Name	— Blue —
Ridge or Fence	— Dashed —	Inset Area	— Grey —
Property Line	— Dashed —	Outside Subject Area	— Grey —
Perennial Stream	— Blue —		
Intermittent Stream or Feature Not Elsewhere Classified	— Blue —		

Where state, county, and/or MCD/CCD boundaries coincide, the map shows the boundary symbol for only the highest-ranking of these boundaries. Where American Indian reservation and American Indian tribal subdivision boundaries coincide, the map shows only the American Indian reservation boundaries. Where Oklahoma tribal statistical area boundaries and American Indian tribal subdivision boundaries coincide, the map shows only the Oklahoma tribal statistical area boundaries.

1 A "*" following an MCD name denotes a false MCD. A "*" following a place name indicates that a false MCD exists with the same name and FIPS code as the place; the false MCD label is not shown.

2 Place label color correlates to the place fill color.

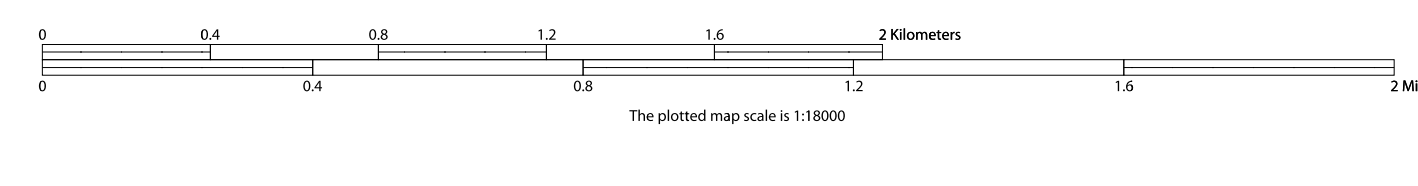
3 A "*" following a block number indicates that the block number is repeated elsewhere in the block.

All legal boundaries and names are as of January 1, 2010. The boundaries shown on this map are for Census Bureau statistical data collection and tabulation purposes only; their depiction and designation for statistical purposes does not constitute a determination of jurisdictional authority or rights of ownership or entitlement.

Geographic Vintages: 2010 Census (reference date: January 1, 2010)
 Data Source: U.S. Census Bureau's MAI/TIGER database (TAB100248)
 Map Created by Geography Division: April 15, 2011

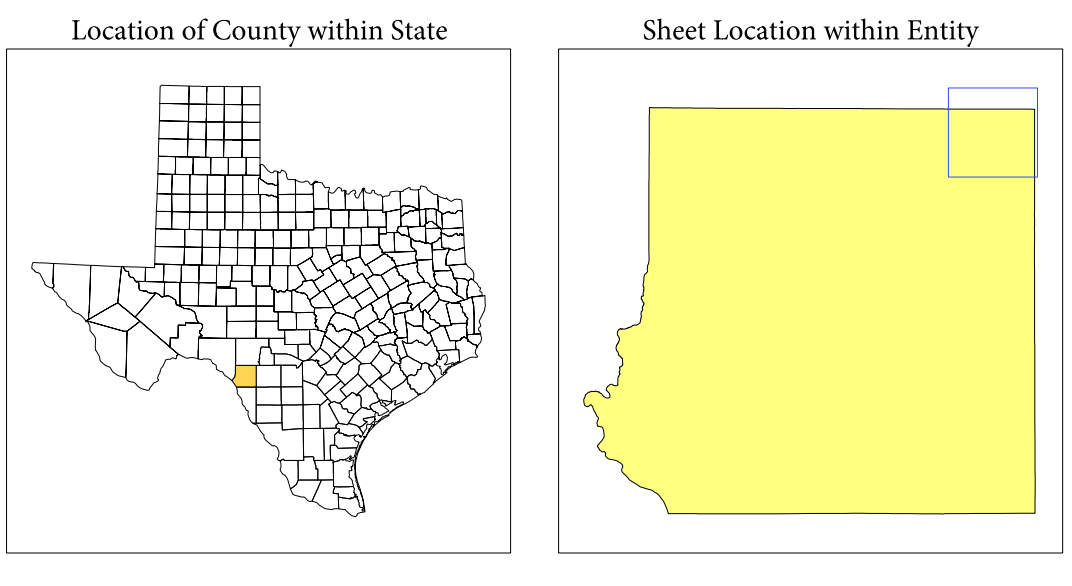
U.S. DEPARTMENT OF COMMERCE Economics and Statistics Administration U.S. Census Bureau

Projection: Albers Equal Area Conic
 Datum: NAD 83
 Spheroid: GRS 80
 1st Standard Parallel: 27 36 51
 2nd Standard Parallel: 34 43 24
 Central Meridian: -100 04 35
 Latitude of Projection's Origin: 25 50 13
 False Easting: 0
 False Northing: 0



Key to Sheets	
4	5
9	10

PARENT SHEET 5
 Total Sheets: 31
 Index Sheets: 1
 Parent Sheets: 26
 Inset Sheets: 4



NAME: Kinney County (271)
 ENTITY TYPE: County or statistically equivalent entity
 ST: Texas (48)

Geographic Unit (GU) Block Map Series
 2010 CENSUS BLOCK MAP (PARENT) - County
 210048271005