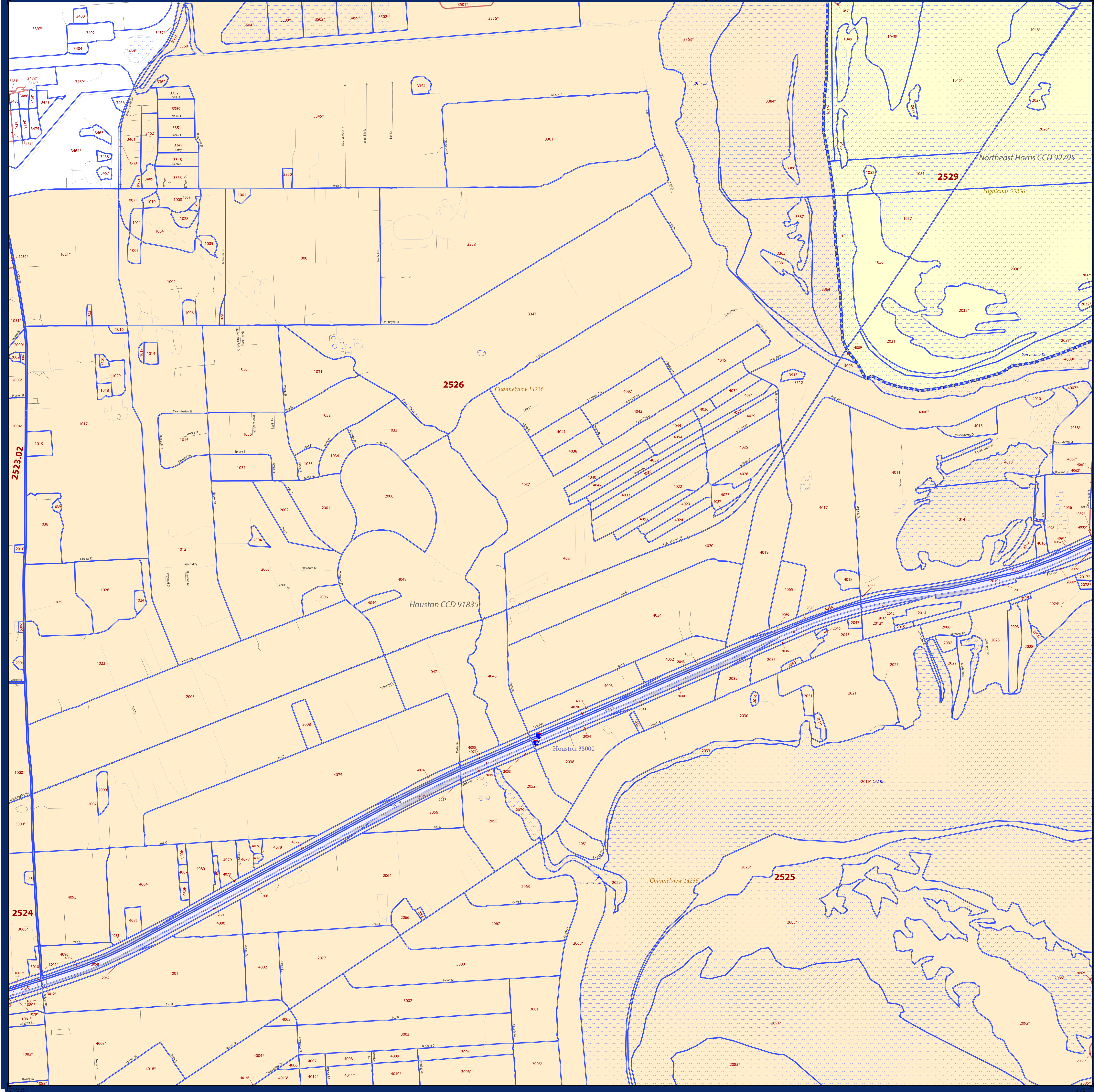


2010 CENSUS - CENSUS BLOCK MAP- Harris County, TX



SYMBOL DESCRIPTION		LEGEND	
International	☆☆☆☆☆	CANADA	
Federal American Indian Reservation	★ ★ ★ ★ ★	L'ANSE RESV N 1880	
Off-Reservation Trust Land, Hawaiian Home Land	+ + + + +	T1880	
Oklahoma Tribal Statistical Area, Alaska Native Village Statistical Area, Tribal Designated Statistical Area	◆ ◆ ◆ ◆ ◆	KAW OTSA 5690	
American Indian Tribal Subdivision	● ● ● ● ●	EAGLE NEST DIST 200	
State American Indian Reservation	////	Tama Resv n 9400	
State Designated Tribal Statistical Area	◆ ◆ ◆ ◆ ◆	Lumbee SDTSA 9815	
Alaska Native Regional Corporation	▼ ▼ ▼ ▼ ▼	NANA ANRC 52120	
State (or statistically equivalent entity)		NEW YORK 36	
County (or statistically equivalent entity)	□ □ □ □ □	MONTGOMERY 031	
Minor Civil Division (MCD)	○ ○ ○ ○ ○	Bristol town 07485	
Census County Division (CCD), Census Subarea (CSA), Unincorporated Territory (UT)	○ ○ ○ ○ ○	Hanna CCD 91650	
Consolidated City	○ ○ ○ ○ ○	MILFORD 47500	
Incorporated Place ^{1,2}	Color Fill	Davis 18100	
Census Designated Place (CDP) ²	Color Fill	Incline Village 35100	
Census Tract	Color Fill	33.07	
Census Block ³	Color Fill	3012	


DESCRIPTION	SYMBOL	DESCRIPTION	SYMBOL
Interstate	Blue line with red shield	Geographic Offset or Corridor	Red line
U.S. Highway	Black line with shield	Water Body	Blue area
State Highway	Black line with shield	Swamp, Marsh, or Gravel Pit/Quarry	Blue hatched area
Other Road	Black line	Glacier	Blue hatched area
Cul-de-sac	Black line with T-junction	Military	Blue dashed line
Circle	Black line with circle	National or State Park, Forest, or Recreation Area	Green hatched area
Road Truck, Streetcar, Alley, Walkway, or Ferry	Black line with cross-ticks	Airport	Black square with circle
Railroad	Black line with cross-ticks	Selected Mountain Peaks	Black triangle
Pipeline or Power Line	Black line with cross-ticks	Property Line	Dashed line
Ridge or Fence	Black line with cross-ticks	Island Name	Black triangle
Property Line	Dashed line	Inset Area	Black square
Perennial Stream	Blue line	Outside Subject Area	Grey area
Intermittent Stream or Feature Not Elsewhere Classified	Blue dashed line		

Where state, county, and/or MCD/CCD boundaries coincide, the map shows the boundary symbol for only the highest-ranking of these boundaries. Where American Indian reservation and American Indian tribal subdivision boundaries coincide, the map shows only the American Indian reservation boundaries. Where Oklahoma tribal statistical area boundaries and American Indian tribal subdivision boundaries coincide, the map shows only the Oklahoma tribal statistical area boundaries.

- 1 A "*" following an MCD name denotes a false MCD. A "*" following a place name indicates that a false MCD exists with the same name and FIPS code as the place; the false MCD label is not shown.
- 2 Place label color correlates to the place fill color.
- 3 A "*" following a block number indicates that the block number is repeated elsewhere in the block.

All legal boundaries and names are as of January 1, 2010. The boundaries shown on this map are for Census Bureau statistical data collection and tabulation purposes only; their depiction and designation for statistical purposes does not constitute a determination of jurisdictional authority or rights of ownership or entitlement.

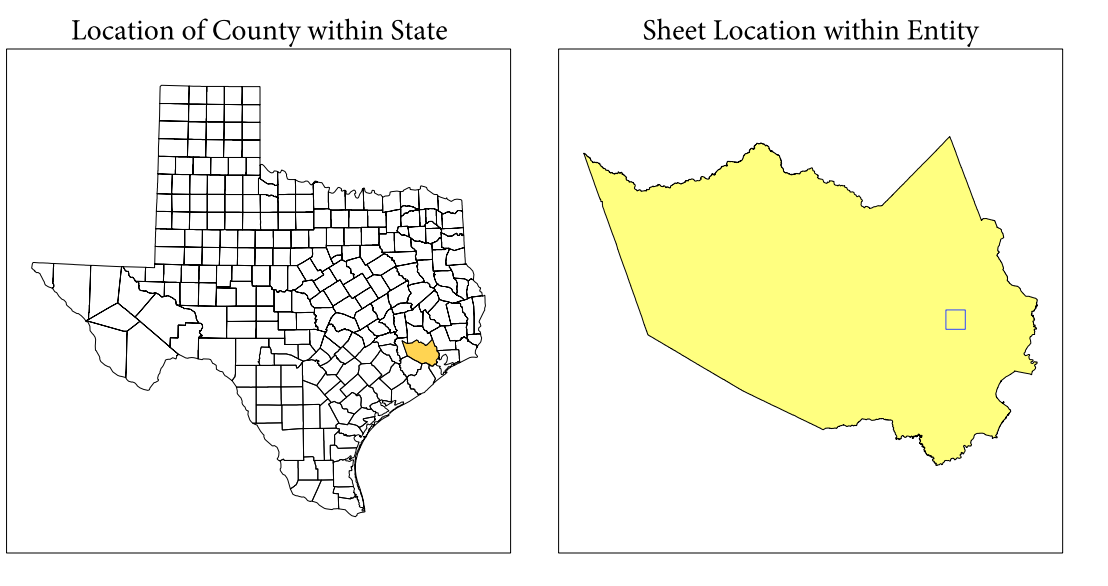
Geographic: Vintage: 2010 Census (reference date: January 1, 2010)
 Data Source: U.S. Census Bureau's MAI/TIGER database (TAB100148)
 Map Created by Geography Division: April 12, 2011



Key to Sheets

161	162	163
182	183	184
203	204	205

PARENT SHEET 183
 Total Sheets: 311
 Index Sheets: 1
 Parent Sheets: 288
 Inset Sheets: 22



NAME: Harris County (201)
 ENTITY TYPE: County or statistically equivalent entity
 ST: Texas (48)

Geographic: UMI (IGI) Block Map Series
 2010 CENSUS BLOCK MAP PARENT - County
 21044021183