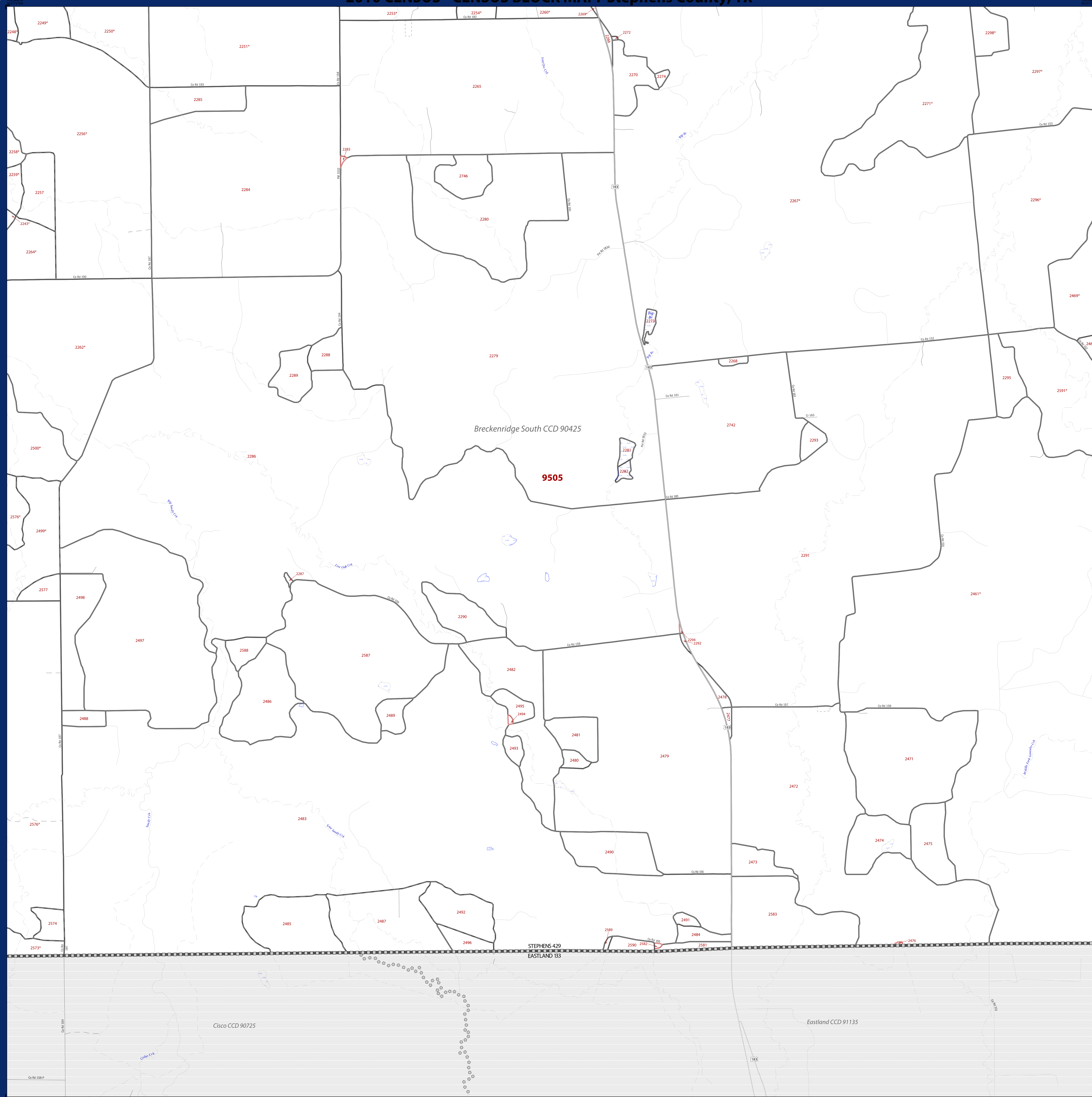


2010 CENSUS - CENSUS BLOCK MAP: Stephens County, TX



LEGEND	
SYMBOL DESCRIPTION	SYMBOL
International	☆☆☆☆☆☆
Federal American Indian Reservation	★ ★ ★ ★ ★ ★
Off Reservation Trust Land, Hawaiian Home Land	+ + + + + +
Oklahoma Tribal Statistical Area, Alaska Native Village Statistical Area, Tribal Designated Statistical Area	◆ ◆ ◆ ◆ ◆ ◆
American Indian Tribal Subdivision	● ● ● ● ● ●
State American Indian Reservation	//// ////
State Designated Tribal Statistical Area	◆ ◆ ◆ ◆ ◆ ◆
Alaska Native Regional Corporation	▼ ▼ ▼ ▼ ▼ ▼
State (or statistically equivalent entity)	
County (or statistically equivalent entity)	□ □ □ □ □ □
Minor Civil Division (MCD)	○ ○ ○ ○ ○ ○
Consolidated City	○ ○ ○ ○ ○ ○
Incorporated Place ^{1,2}	Color swatches
Census Designated Place (CDP) ²	Color swatches
Census Tract	Red outline
Census Block ³	Black outline

DESCRIPTION	SYMBOL	DESCRIPTION	SYMBOL
Interstate	Thick blue line with red border	Geographic Offset or Corridor	Red outline
U.S. Highway	Thin blue line with red border	Water Body	Blue fill
State Highway	Thin blue line	Swamp, Marsh, or Gravel Pit/Quarry	Light blue fill
Other Road	Thin black line	Glacier	Light blue fill with wavy lines
Cul-de-sac	Thin black line ending in a semi-circle	Military	Blue outline with 'F' symbol
Circle	Thin black circle	National or State Park, Forest, or Recreation Area	Green fill with tree symbols
4WD Trail, Stairway, Alley, Walkway, or Ferry	Thin black line with cross-ticks	Airport	Black outline with 'A' symbol
Railroad	Thin black line with cross-ticks	Selected Mountain Peaks	Black triangle with 'M' symbol
Pipeline or Power Line	Thin black line with cross-ticks	Island Name	Black outline with 'I' symbol
Ridge or Fence	Thin black line with cross-ticks	Inset Area	Black outline with 'A' symbol
Property Line	Thin black line with cross-ticks	Outside Subject Area	Grey fill
Perennial Stream	Blue line with wavy border		
Intermittent Stream or Feature Not Elsewhere Classified	Blue dashed line with wavy border		

Where state, county, and/or MCD/CCD boundaries coincide, the map shows the boundary symbol for only the highest-ranking of these boundaries. Where American Indian reservation and American Indian tribal subdivision boundaries coincide, the map shows only the American Indian reservation boundaries. Where Oklahoma tribal statistical area boundaries and American Indian tribal subdivision boundaries coincide, the map shows only the Oklahoma tribal subdivision boundaries.

1 A * following an MCD name denotes a false MCD. A * following a place name indicates that a false MCD exists with the same name and FIPS code as the place; the false MCD label is not shown.

2 Place label color correlates to the place fill color.

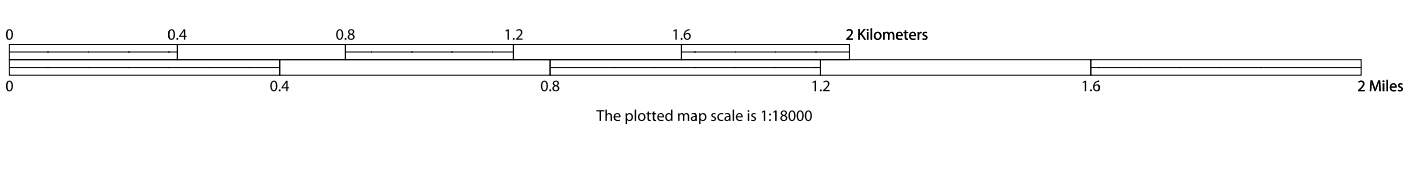
3 A * following a block number indicates that the block number is repeated elsewhere in the block.

All legal boundaries and names are as of January 1, 2010. The boundaries shown on this map are for Census Bureau statistical data collection and tabulation purposes only; their depiction and designation for statistical purposes does not constitute a determination of jurisdictional authority or rights of ownership or entitlement.

Geographic Vintage: 2010 Census (reference date: January 1, 2010)
 Data Source: U.S. Census Bureau's MAINTIGER database (TAB100148)
 Map Created by Geography Division: April 15, 2011

U.S. DEPARTMENT OF COMMERCE Economics and Statistics Administration U.S. Census Bureau

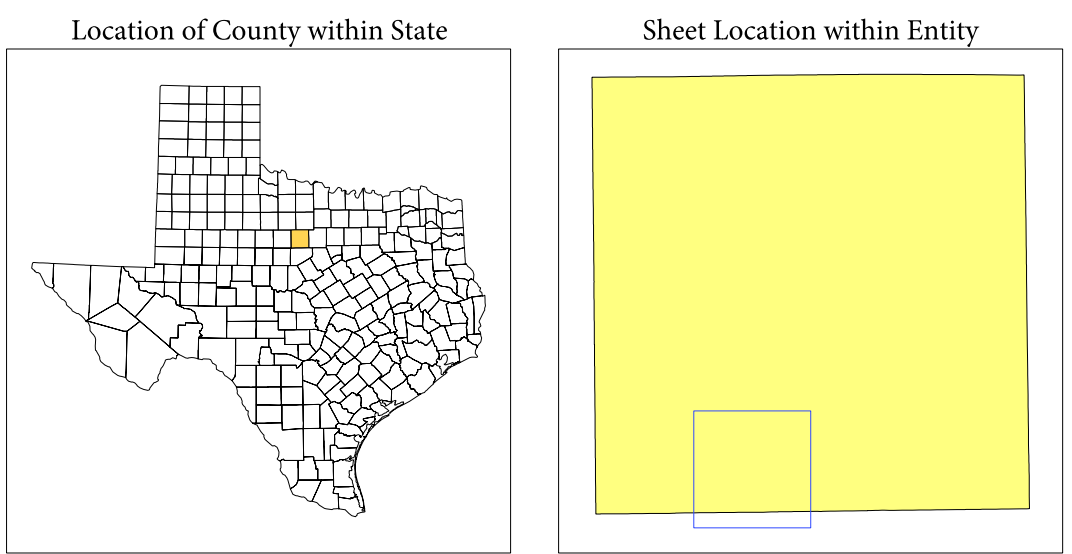
Projection: Albers Equal Area Conic
 Datum: NAD 83
 Spheroid: GRS 80
 1st Standard Parallel: 27 36 51
 2nd Standard Parallel: 34 43 24
 Central Meridian: -100 04 35
 Latitude of Projection's Origin: 25 50 13
 False Easting: 0
 False Northing: 0



USCENSUSBUREAU

Key to Sheets		
9	10	11
13	14	15

PARENT SHEET 14
 Total Sheets: 19
 Index Sheets: 1
 Inset Sheets: 16
 Parent Sheets: 2



NAME: Stephens County (429)
 ENTITY TYPE: County or statistically equivalent entity
 ST: Texas (48)

Geographic Unit (GU) Block Map Series
 2010 CENSUS BLOCK MAP (PARENT) - County
 21064842914