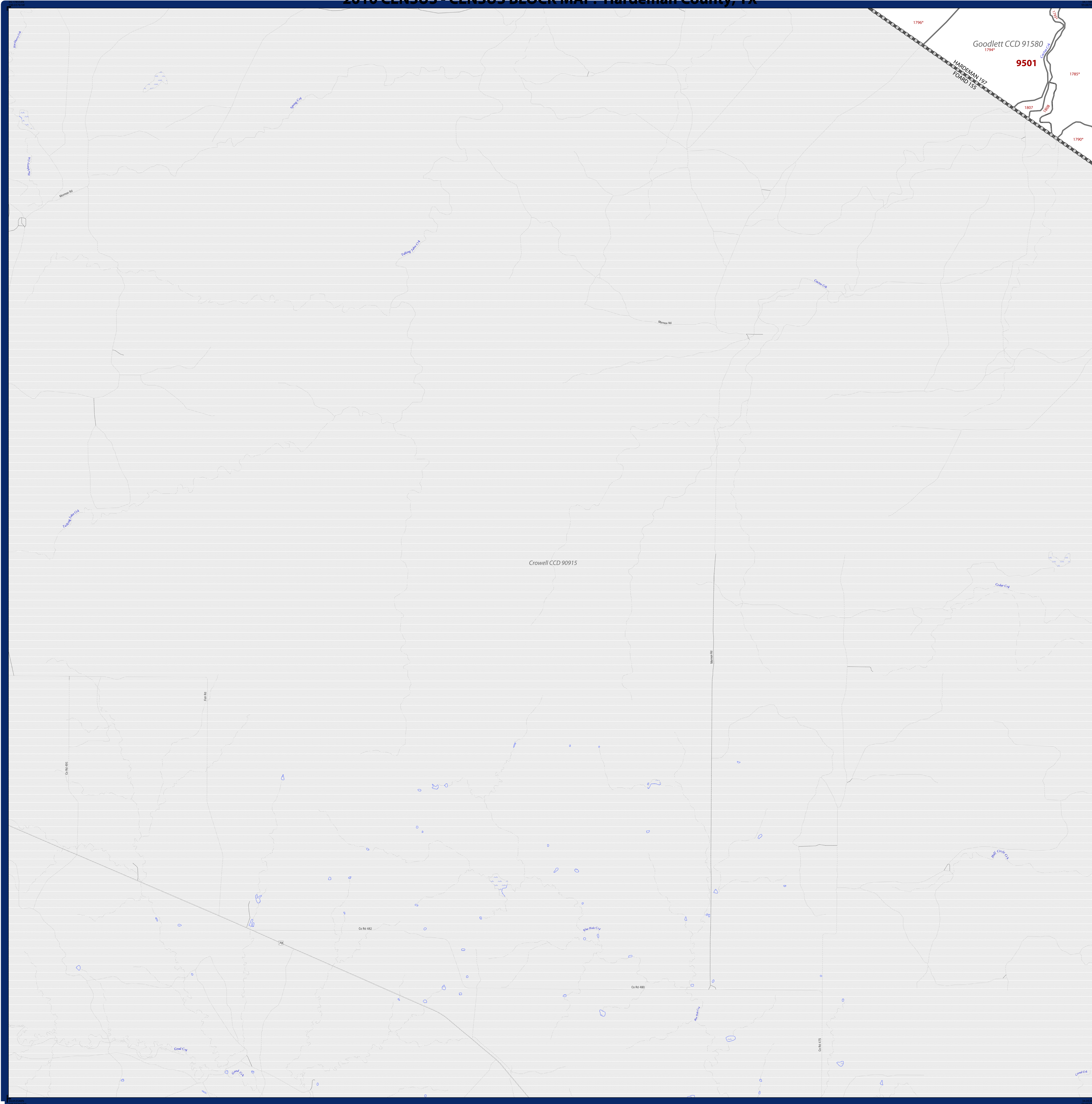


2010 CENSUS - CENSUS BLOCK MAP: Hardeman County, TX



| LEGEND | |
|--|----------------|
| SYMBOL DESCRIPTION | SYMBOL |
| International | ☆☆☆☆☆ |
| Federal American Indian Reservation | ★ ★ ★ ★ ★ |
| Off Reservation Trust Land, Hawaiian Home Land | + + + + + |
| Oklahoma Tribal Statistical Area, Alaska Native Village Statistical Area, Tribal Designated Statistical Area | ◆ ◆ ◆ ◆ ◆ |
| American Indian Tribal Subdivision | ● ● ● ● ● |
| State American Indian Reservation | //// //// |
| State Designated Tribal Statistical Area | ◆ ◆ ◆ ◆ ◆ |
| Alaska Native Regional Corporation | ▼ ▼ ▼ ▼ ▼ |
| State (or statistically equivalent entity) | ▨ ▨ ▨ ▨ ▨ |
| County (or statistically equivalent entity) | ▣ ▣ ▣ ▣ ▣ |
| Minor Civil Division (MCD) | ○ ○ ○ ○ ○ |
| Census County Division (CCD), Census Subarea (CSA), Unincorporated Territory (UT) | ○ ○ ○ ○ ○ |
| Consolidated City | ○ ○ ○ ○ ○ |
| Incorporated Place ^{1,2} | Color swatches |
| Census Designated Place (CDP) ² | Color swatches |
| Census Tract | Color swatches |
| Census Block ³ | Color swatches |

| DESCRIPTION | SYMBOL | DESCRIPTION | SYMBOL |
|---|-----------------------------|--|----------------|
| Interstate | Blue line with shield | Geographic Offset or Corridor | Red line |
| U.S. Highway | Black line with shield | Water Body | Blue area |
| State Highway | Black line with shield | Swamp, Marsh, or Gravel Pit/Quarry | Green area |
| Other Road | Black line | Glacier | Blue area |
| Cul-de-sac | Black line with arrow | Military | Red area |
| Circle | Black line | National or State Park, Forest, or Recreation Area | Green area |
| 4WD Trail, Stairway, Alley, Walkway, or Ferry | Black line | Airport | Black area |
| Railroad | Black line with cross-ticks | Selected Mountain Peaks | Black triangle |
| Pipeline or Power Line | Black line with cross-ticks | Island Name | Black text |
| Ridge or Fence | Black line with cross-ticks | Inset Area | Black box |
| Property Line | Black line | Outside Subject Area | Grey box |
| Perennial Stream | Blue line | | |
| Intermittent Stream or Feature Not Elsewhere Classified | Blue line | | |

Where state, county, and/or MCD/CCD boundaries coincide, the map shows the boundary symbol for only the highest-ranking of these boundaries. Where American Indian reservation and American Indian tribal subdivision boundaries coincide, the map shows only the American Indian reservation boundaries. Where Oklahoma tribal statistical area boundaries and American Indian tribal subdivision boundaries coincide, the map shows only the Oklahoma tribal statistical area boundaries.

1 A "*" following an MCD name denotes a false MCD. A "*" following a place name indicates that a false MCD exists with the same name and FIPS code as the place; the false MCD label is not shown.

2 Place label color correlates to the place fill color.

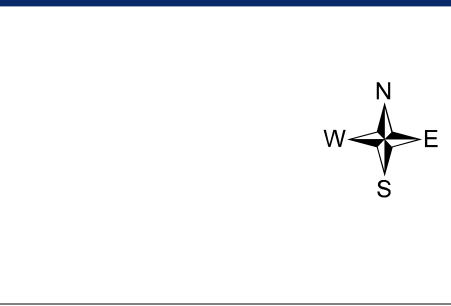
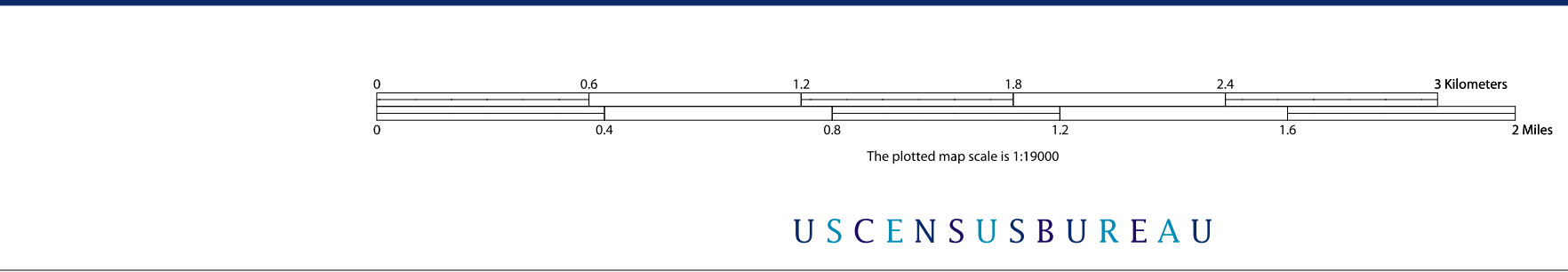
3 A "*" following a block number indicates that the block number is repeated elsewhere in the block.

All legal boundaries and names are as of January 1, 2010. The boundaries shown on this map are for Census Bureau statistical data collection and tabulation purposes only; their depiction and designation for statistical purposes does not constitute a determination of jurisdictional authority or rights of ownership or entitlement.

Geographic Vintage: 2010 Census (reference date: January 1, 2010)
 Data Source: U.S. Census Bureau's MAINTIGR database (TAB10)
 Map Created by Geography Division: April 15, 2011

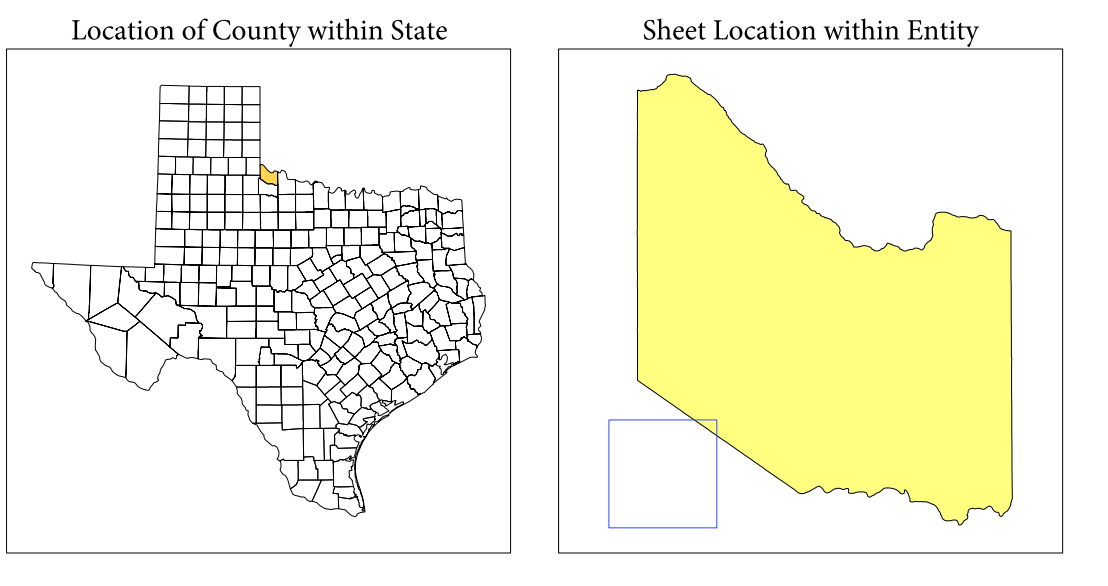
U.S. DEPARTMENT OF COMMERCE Economics and Statistics Administration U.S. Census Bureau

Projection: Albers Equal Area Conic
 Datum: NAD 83
 Spheroid: GRS 80
 1st Standard Parallel: 27 36 51
 2nd Standard Parallel: 34 43 24
 Central Meridian: -100 04 35
 Latitude of Projection's Origin: 25 50 13
 False Easting: 0
 False Northing: 0



| Key to Sheets | |
|---------------|----|
| 8 | 9 |
| 12 | 13 |

PARENT SHEET 12
 Total Sheets: 19
 Index Sheets: 1
 Parent Sheets: 15
 Inset Sheets: 3



NAME: Hardeman County (197)
 ENTITY TYPE: County or statistically equivalent entity
 ST: Texas (48)

Geographic: UH (IG) Block Map Series
 2010 CENSUS BLOCK MAP (PARENT) - County
 210048197012