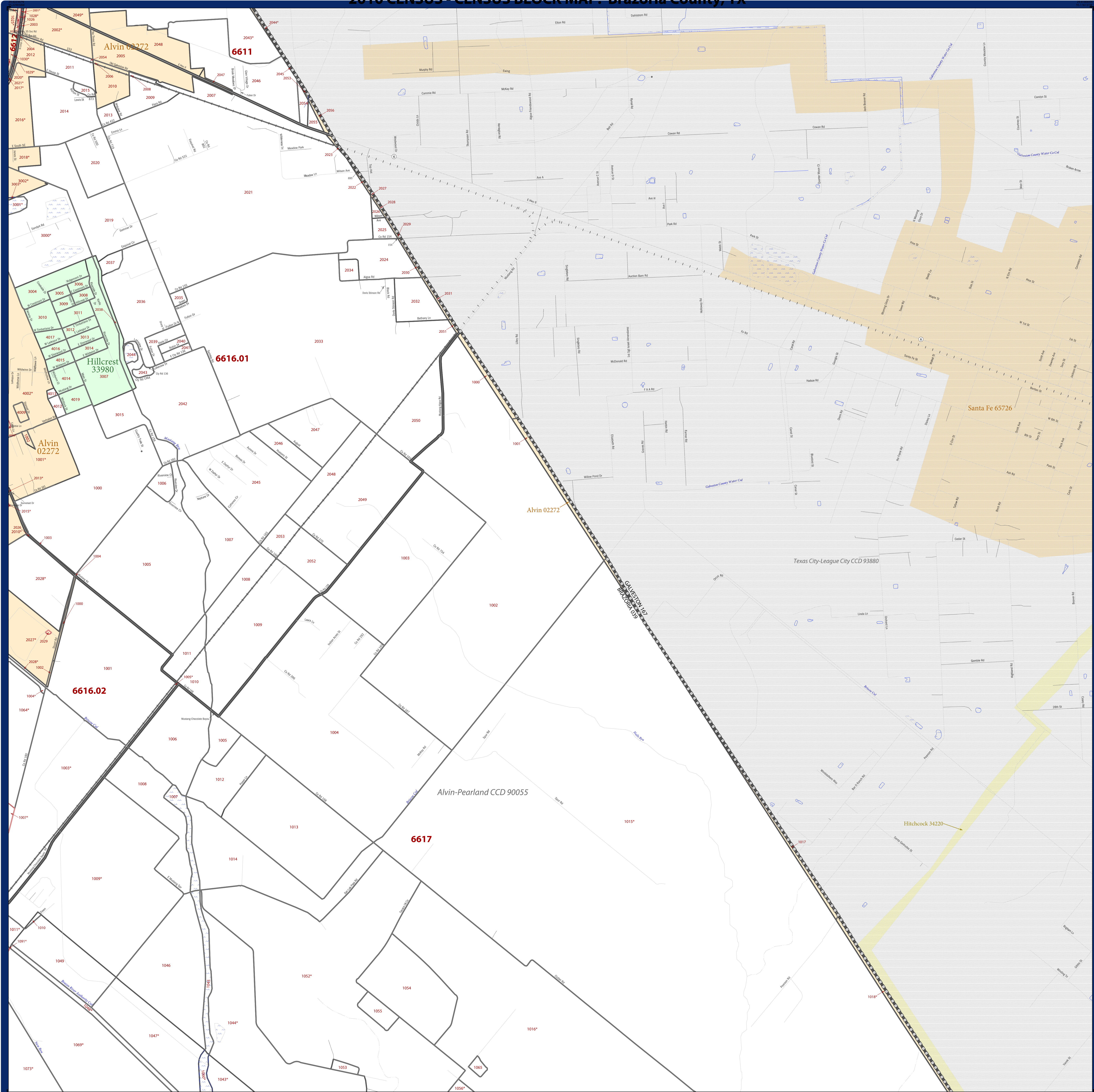


# 2010 CENSUS - CENSUS BLOCK MAP: Brazoria County, TX



SYMBOL DESCRIPTION		LEGEND	
International	☆☆☆☆☆	CANADA	
Federal American Indian Reservation	★ ★ ★ ★ ★	L'ANSE RESV N 1880	
Off Reservation Trust Land, Hawaiian Home Land	+ + + + +	T1880	
State American Indian Reservation	◆ ◆ ◆ ◆ ◆	KAW OTSA 5690	
State Designated Tribal Statistical Area	● ● ● ● ●	EAGLE NEST DIST 200	
Alaska Native Regional Corporation	▲ ▲ ▲ ▲ ▲	Tama Resv n 9400	
State (or statistically equivalent entity)	▨ ▨ ▨ ▨ ▨	Lumbee SDTSA 9815	
County (or statistically equivalent entity)	▣ ▣ ▣ ▣ ▣	NANA ANRC 52120	
Minor Civil Division (MCD)	○ ○ ○ ○ ○	NEW YORK 36	
Consolidated City	○ ○ ○ ○ ○	MONTGOMERY 031	
Incorporated Place <sup>1,2</sup>	■ ■ ■ ■ ■	Bristol town 07485	
Census Designated Place (CDP) <sup>2</sup>	■ ■ ■ ■ ■	Hanna CCD 91650	
Census Tract	■ ■ ■ ■ ■	MILFORD 47500	
Census Block <sup>3</sup>	■ ■ ■ ■ ■	Davis 18100	
		Incline Village 35100	
		<b>33.07</b>	

DESCRIPTION	SYMBOL	DESCRIPTION	SYMBOL
Interstate		Geographic Offset or Corridor	
U.S. Highway		Water Body	
State Highway		Swamp, Marsh, or Gravel Pit/Quarry	
Other Road		Glacier	
Cul-de-sac		Military	
Circle		National or State Park, Forest, or Recreation Area	
4WD Trail, Stairway, Alley, Walkway, or Ferry		Airport	
Railroad		Selected Mountain Peaks	
Pipeline or Power Line		Island Name	
Ridge or Fence		Inset Area	
Property Line		Outside Subject Area	
Perennial Stream			
Intermittent Stream or Stream Not Elsewhere Classified			

Where state, county, and/or MCD/CCD boundaries coincide, the map shows the boundary symbol for only the highest-ranking of these boundaries. Where American Indian reservation and American Indian tribal subdivision boundaries coincide, the map shows only the American Indian reservation boundaries. Where Oklahoma tribal statistical area boundaries and American Indian tribal subdivision boundaries coincide, the map shows only the Oklahoma tribal statistical area boundaries.

1 A " " following an MCD name denotes a false MCD. A " " following a place name indicates that a false MCD exists with the same name and FIPS code as the place; the false MCD label is not shown.

2 Place label color correlates to the place fill color.

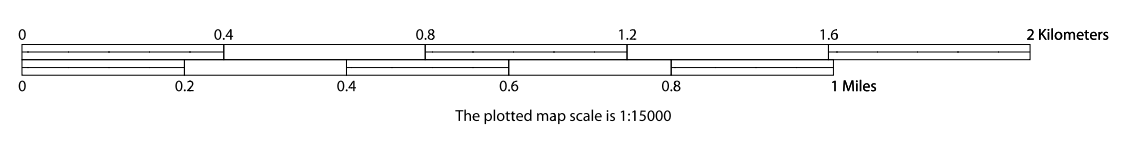
3 A " " following a block number indicates that the block number is repeated elsewhere in the block.

All legal boundaries and names are as of January 1, 2010. The boundaries shown on this map are for Census Bureau statistical data collection and tabulation purposes only; their depiction and designation for statistical purposes does not constitute a determination of jurisdictional authority or rights of ownership or entitlement.

Geographic: Vintage: 2010 Census (reference date: January 1, 2010)  
 Data Source: U.S. Census Bureau's MAINTIGR database (TAB00148)  
 Map Created by Geography Division: April 12, 2011

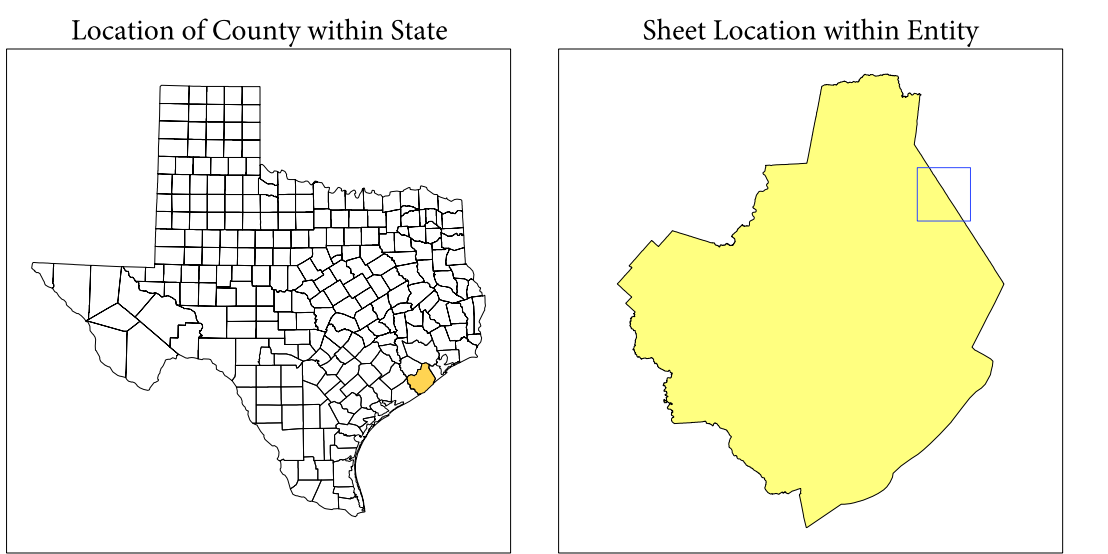
U.S. DEPARTMENT OF COMMERCE Economics and Statistics Administration U.S. Census Bureau

Projection: Albers Equal Area Conic  
 Datum: NAD 83  
 Spheroid: GRS 80  
 1st Standard Parallel: 27 36 51  
 2nd Standard Parallel: 34 43 24  
 Central Meridian: -100 04 35  
 Latitude of Projection's Origin: 25 50 13  
 False Easting: 0  
 False Northing: 0



6	7
11	12
18	19
	20

PARENT SHEET 12  
 Total Sheets: 77  
 Index Sheets: 1  
 Parent Sheets: 48  
 Inset Sheets: 28



NAME: Brazoria County (039)  
 ENTITY TYPE: County or statistically equivalent entity  
 ST: Texas (48)

Geographic: UMI (IGI) Block Map Series  
 2010 CENSUS BLOCK MAP (PARENT) - County  
 31048039012