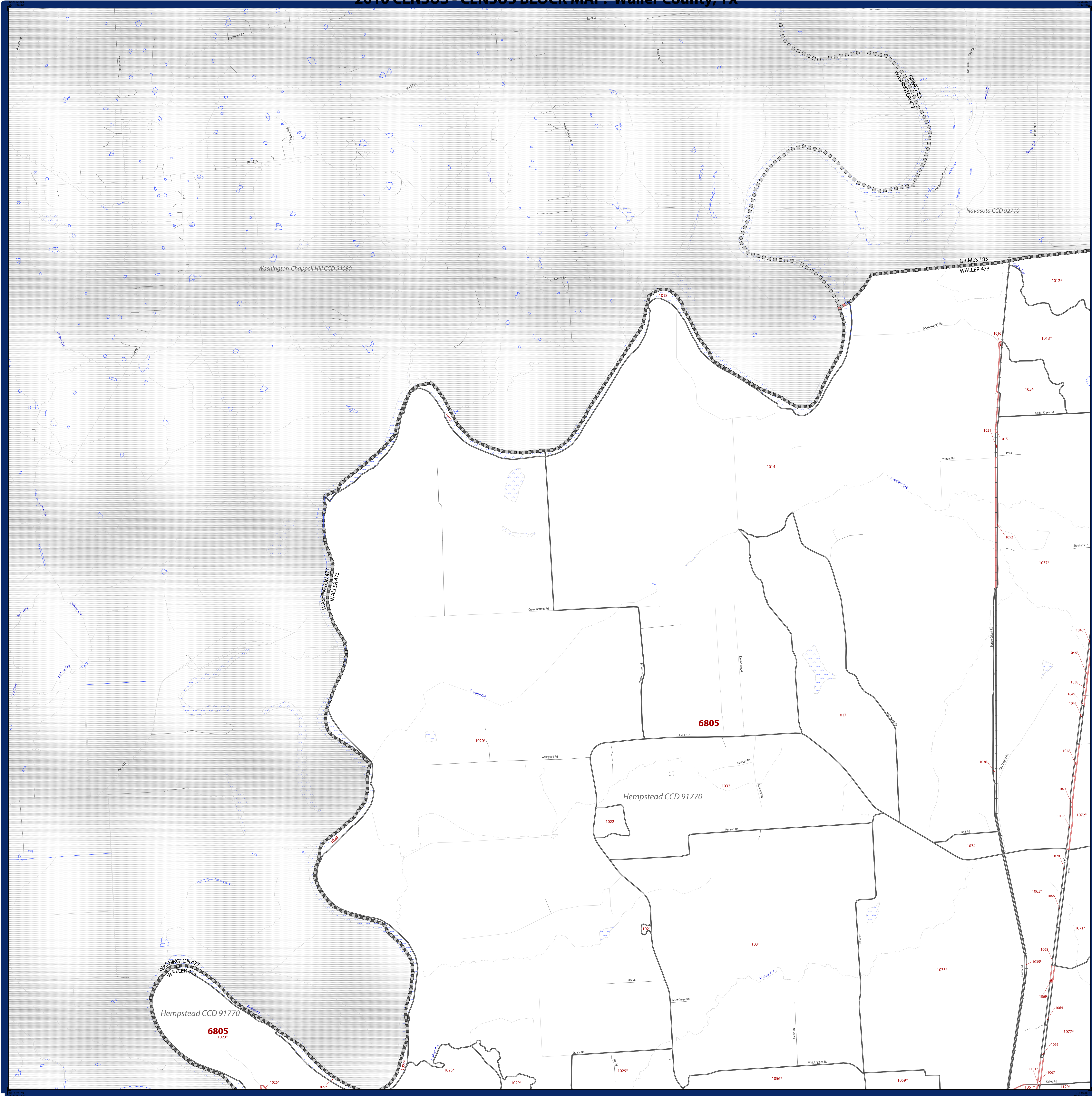


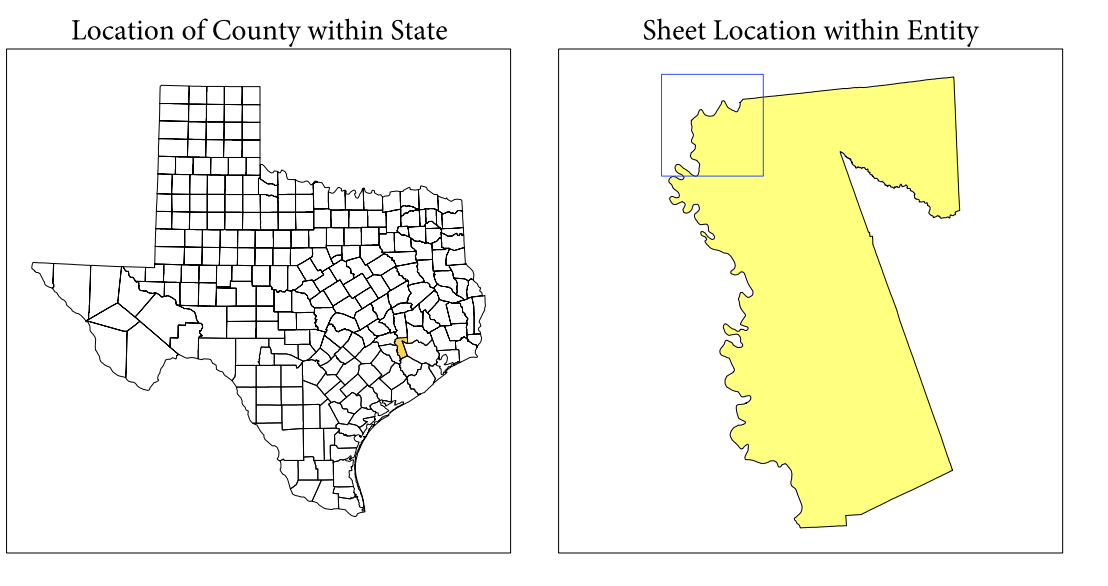
2010 CENSUS - CENSUS BLOCK MAP: Waller County, TX



LEGEND					
SYMBOL DESCRIPTION	SYMBOL	SYMBOL	SYMBOL	SYMBOL	SYMBOL
International	☆☆☆☆☆	Geographic Offset or Corridor	—	Water Body	—
Federal American Indian Reservation	☆☆☆☆☆	U.S. Highway	—	State Highway	—
Off Reservation Trust Land, Hawaiian Home Land	+++++	State Highway	—	Other Road	—
Other Reservation Trust Land, Hawaiian Home Land	+++++	Other Road	—	Cul-de-sac	—
State American Indian Reservation	◆◆◆◆◆	Cul-de-sac	—	Circle	—
State Designated Tribal Statistical Area	◆◆◆◆◆	Circle	—	Circle	—
Alaska Native Regional Corporation	◆◆◆◆◆	Circle	—	Circle	—
State (or statistically equivalent entity)	◆◆◆◆◆	Circle	—	Circle	—
County (or statistically equivalent entity)	◆◆◆◆◆	Circle	—	Circle	—
Minor Civil Division (MCD)	◆◆◆◆◆	Circle	—	Circle	—
Consolidated City	◆◆◆◆◆	Circle	—	Circle	—
Incorporated Place ^{1,2}	◆◆◆◆◆	Circle	—	Circle	—
Census Designated Place (CDP) ²	◆◆◆◆◆	Circle	—	Circle	—
Census Tract	◆◆◆◆◆	Circle	—	Circle	—
Census Block ³	◆◆◆◆◆	Circle	—	Circle	—

Where state, county, and/or MCD/CCD boundaries coincide, the map shows the boundary symbol for only the highest-ranking of these boundaries. Where American Indian reservation and American Indian tribal subdivision boundaries coincide, the map shows only the American Indian reservation boundaries. Where Oklahoma tribal statistical area boundaries and American Indian tribal subdivision boundaries coincide, the map shows only the Oklahoma tribal statistical area boundaries.

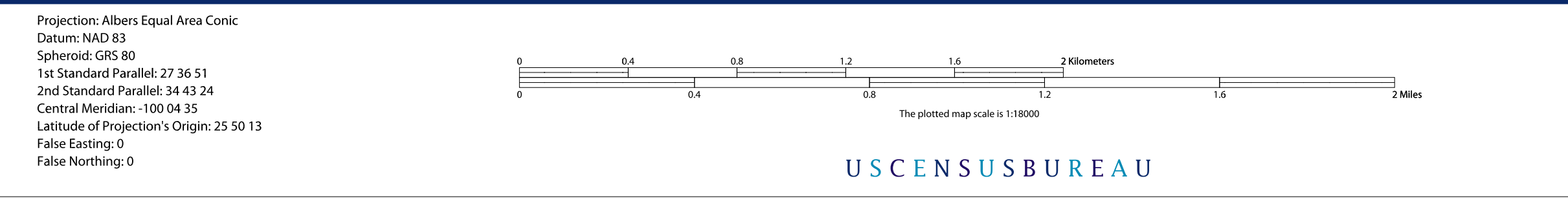
- 1 A "*" following an MCD name denotes a false MCD. A "*" following a place name indicates that a false MCD exists with the same name and FIPS code as the place; the false MCD label is not shown.
- 2 Place label color correlates to the place fill color.
- 3 A "*" following a block number indicates that the block number is repeated elsewhere in the block.



All legal boundaries and names are as of January 1, 2010. The boundaries shown on this map are for Census Bureau statistical data collection and tabulation purposes only; their depiction and designation for statistical purposes does not constitute a determination of jurisdictional authority or rights of ownership or entitlement.

Geographic Vintage: 2010 Census (reference date: January 1, 2010)
 Data Source: U.S. Census Bureau's MAINTIGR database (TAB100148)
 Map Created by Geography Division: April 15, 2011

U.S. DEPARTMENT OF COMMERCE Economics and Statistics Administration U.S. Census Bureau



NAME: Waller County (473)
 ENTITY TYPE: County or statistically equivalent entity
 ST: Texas (48)

Geographic: UNH (IGI) Block Map Series
 2010 CENSUS BLOCK MAP (PARENT) - County
 2106481901