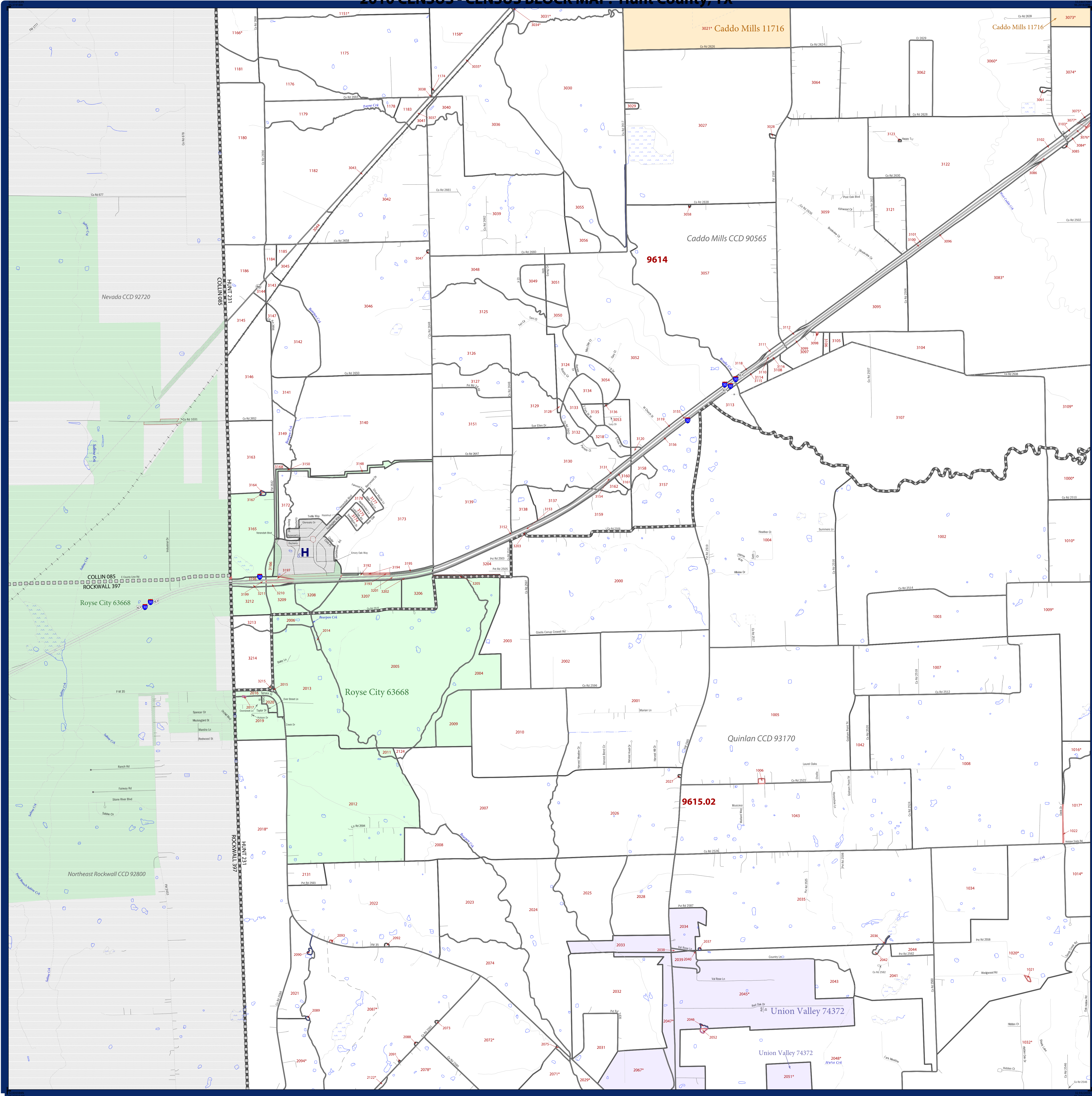


2010 CENSUS - CENSUS BLOCK MAP: Hunt County, TX



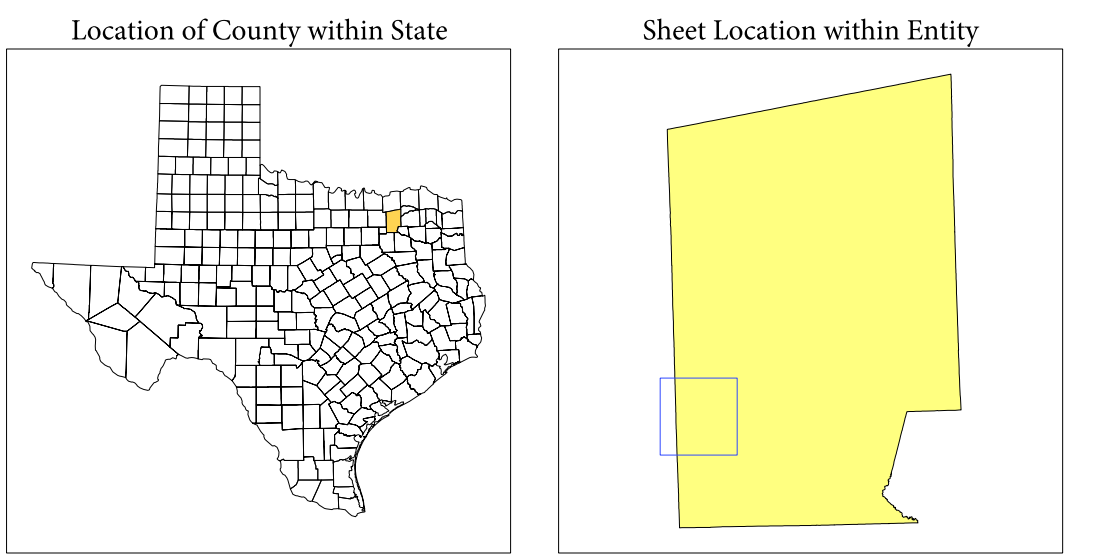
SYMBOL DESCRIPTION	SYMBOL	SYMBOL	LEGEND	SYMBOL	SYMBOL
International	☆☆☆☆☆	☆☆☆☆☆	CANADA	☆☆☆☆☆	CANADA
Federal American Indian Reservation	★ ★ ★ ★ ★	★ ★ ★ ★ ★	L'ANSE RESV'N 1880	★ ★ ★ ★ ★	L'ANSE RESV'N 1880
Off-Reservation Trust Land, Hawaiian Home Land	+ + + + +	+ + + + +	T1880	+ + + + +	T1880
Oklahoma Tribal Statistical Area, Alaska Native Village Statistical Area, Tribal Designated Statistical Area	◆ ◆ ◆ ◆ ◆	◆ ◆ ◆ ◆ ◆	KAW OTSA 5690	◆ ◆ ◆ ◆ ◆	KAW OTSA 5690
American Indian Tribal Subdivision	● ● ● ● ●	● ● ● ● ●	EAGLE NEST DIST 200	● ● ● ● ●	EAGLE NEST DIST 200
State American Indian Reservation	▬ ▬ ▬ ▬ ▬	▬ ▬ ▬ ▬ ▬	Tama Resv'n 9400	▬ ▬ ▬ ▬ ▬	Tama Resv'n 9400
State Designated Tribal Statistical Area	◆ ◆ ◆ ◆ ◆	◆ ◆ ◆ ◆ ◆	Lumbee SDTSA 9815	◆ ◆ ◆ ◆ ◆	Lumbee SDTSA 9815
Alaska Native Regional Corporation (or statistically equivalent entity)	▼ ▼ ▼ ▼ ▼	▼ ▼ ▼ ▼ ▼	NANA ANRC 52120	▼ ▼ ▼ ▼ ▼	NANA ANRC 52120
County (or statistically equivalent entity)	▬ ▬ ▬ ▬ ▬	▬ ▬ ▬ ▬ ▬	NEW YORK 36	▬ ▬ ▬ ▬ ▬	NEW YORK 36
Minor Civil Division (MCD)	▬ ▬ ▬ ▬ ▬	▬ ▬ ▬ ▬ ▬	MONTGOMERY 031	▬ ▬ ▬ ▬ ▬	MONTGOMERY 031
Consolidated City	▬ ▬ ▬ ▬ ▬	▬ ▬ ▬ ▬ ▬	Bristol town 07485	▬ ▬ ▬ ▬ ▬	Bristol town 07485
Incorporated Place ^{1,2}	▬ ▬ ▬ ▬ ▬	▬ ▬ ▬ ▬ ▬	Hanna CCD 91650	▬ ▬ ▬ ▬ ▬	Hanna CCD 91650
Census Designated Place (CDP) ²	▬ ▬ ▬ ▬ ▬	▬ ▬ ▬ ▬ ▬	MILFORD 47500	▬ ▬ ▬ ▬ ▬	MILFORD 47500
Census Tract	▬ ▬ ▬ ▬ ▬	▬ ▬ ▬ ▬ ▬	Davis 18100	▬ ▬ ▬ ▬ ▬	Davis 18100
Census Block ³	▬ ▬ ▬ ▬ ▬	▬ ▬ ▬ ▬ ▬	Incline Village 35100	▬ ▬ ▬ ▬ ▬	Incline Village 35100
Census Block ³	▬ ▬ ▬ ▬ ▬	▬ ▬ ▬ ▬ ▬	33.07	▬ ▬ ▬ ▬ ▬	33.07

Where state, county, and/or MCD/CCD boundaries coincide, the map shows the boundary symbol for only the highest-ranking of these boundaries. Where American Indian reservation and American Indian tribal subdivision boundaries coincide, the map shows only the American Indian reservation boundaries. Where Oklahoma tribal statistical area boundaries and American Indian tribal subdivision boundaries coincide, the map shows only the Oklahoma tribal statistical area boundaries.

1. A '*' following an MCD name denotes a false MCD. A '*' following a place name indicates that a false MCD exists with the same name and FIPS code as the place; the false MCD label is not shown.

2. Place label color correlates to the place fill color.

3. A '*' following a block number indicates that the block number is repeated elsewhere in the block.




All legal boundaries and names are as of January 1, 2010. The boundaries shown on this map are for Census Bureau statistical data collection and tabulation purposes only; their depiction and designation for statistical purposes does not constitute a determination of jurisdictional authority or rights of ownership or entitlement.

Geographic Vintage: 2010 Census (reference date: January 1, 2010)
 Data Source: U.S. Census Bureau's MAINTG database (TAB100148)
 Map Created by Geography Division: April 15, 2011

U.S. DEPARTMENT OF COMMERCE Economics and Statistics Administration U.S. Census Bureau

Projection: Albers Equal Area Conic
 Datum: NAD 83
 Spheroid: GRS 80
 1st Standard Parallel: 27 36 51
 2nd Standard Parallel: 34 43 24
 Central Meridian: -100 04 35
 Latitude of Projection's Origin: 25 50 13
 False Easting: 0
 False Northing: 0



Key to Sheets	
13	14
17	18
21	22

PARENT SHEET 17
 Total Sheets: 38
 Index Sheets: 1
 Parent Sheets: 24
 Inset Sheets: 13

NAME: Hunt County (231)
 ENTITY TYPE: County or statistically equivalent entity
 ST: Texas (48)

Geographic Unit (GU) Block Map Series
 2010 CENSUS BLOCK MAP PARENT - County
 21064221017