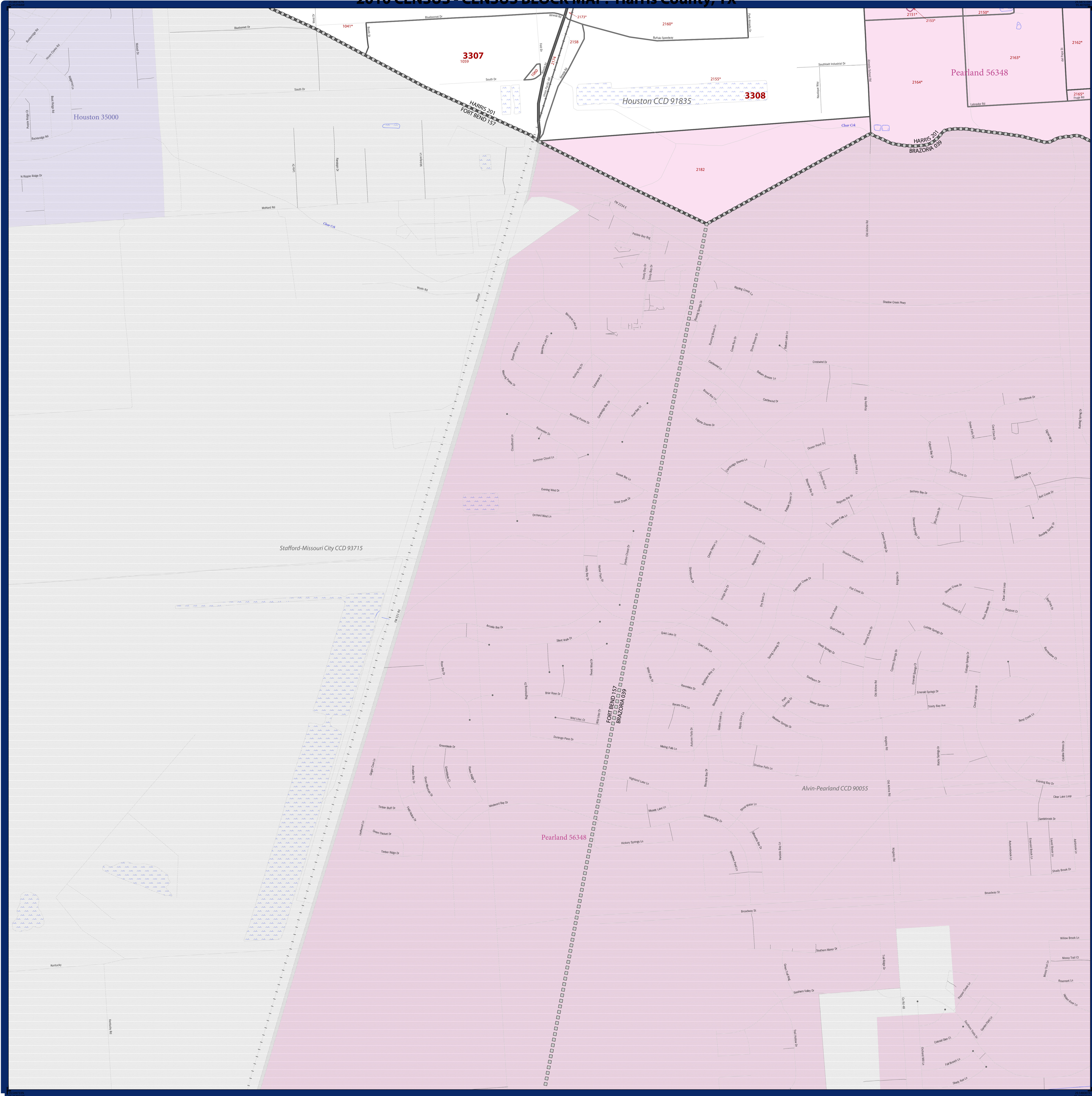


2010 CENSUS - CENSUS BLOCK MAP: Harris County, TX



LEGEND	
SYMBOL DESCRIPTION	SYMBOL
International	☆☆☆☆☆
Federal American Indian Reservation	★ ★ ★ ★ ★
Off Reservation Trust Land, Hawaiian Home Land	+ + + + +
State American Indian Reservation	◆ ◆ ◆ ◆ ◆
State Designated Tribal Statistical Area	◆ ◆ ◆ ◆ ◆
Alaska Native Regional Corporation	▼ ▼ ▼ ▼ ▼
State (or statistically equivalent entity)	▨ ▨ ▨ ▨ ▨
County (or statistically equivalent entity)	▣ ▣ ▣ ▣ ▣
Minor Civil Division (MCD)	○ ○ ○ ○ ○
Consolidated City	○ ○ ○ ○ ○
Incorporated Place ^{1,2}	Color fill
Census Designated Place (CDP) ²	Color fill
Census Tract	Color fill
Census Block ³	Color fill

DESCRIPTION	SYMBOL	DESCRIPTION	SYMBOL
Interstate	Blue line with shield	Geographic Offset or Corridor	Red line
U.S. Highway	Black line with shield	Water Body	Blue wavy line
State Highway	Black line with shield	Swamp, Marsh, or Gravel Pit/Quarry	Blue wavy line with dots
Other Road	Black line	Glacier	Blue wavy line with dots
Cul-de-sac	Black line with arrow	Military	Blue wavy line with dots
Circle	Black line with circle	National or State Park, Forest, or Recreation Area	Green wavy line
4WD Trail, Stairway, Alley, Walkway, or Ferry	Black line with circle	Airport	Black wavy line
Railroad	Black line with cross-ticks	Selected Mountain Peaks	Black triangle
Pipeline or Power Line	Black line with cross-ticks	Property Line	Black dashed line
Ridge or Fence	Black line with cross-ticks	Island Name	Black triangle
Perennial Stream	Blue line	Inset Area	Black dashed line
Intermittent Stream	Blue line	Outside Subject Area	Black dashed line

Where state, county, and/or MCD/CCD boundaries coincide, the map shows the boundary symbol for only the highest-ranking of these boundaries. Where American Indian reservation and American Indian tribal subdivision boundaries coincide, the map shows only the American Indian reservation boundaries. Where Oklahoma tribal statistical area boundaries and American Indian tribal subdivision boundaries coincide, the map shows only the Oklahoma tribal statistical area boundaries.

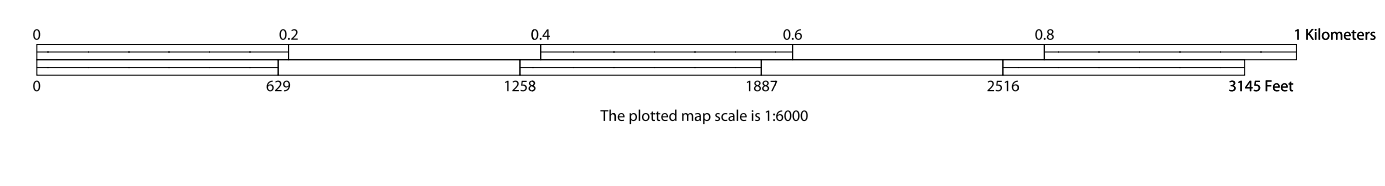
- 1 A * following an MCD name denotes a false MCD. A * following a place name indicates that a false MCD exists with the same name and FIPS code as the place; the false MCD label is not shown.
- 2 Place label color correlates to the place fill color.
- 3 A * following a block number indicates that the block number is repeated elsewhere in the block.

All legal boundaries and names are as of January 1, 2010. The boundaries shown on this map are for Census Bureau statistical data collection and tabulation purposes only; their depiction and designation for statistical purposes does not constitute a determination of jurisdictional authority or rights of ownership or entitlement.

Geographic: Vintage: 2010 Census (reference date: January 1, 2010)
 Data Source: U.S. Census Bureau's MAINTIGR database (TAB100148)
 Map Created by Geography Division: April 12, 2011

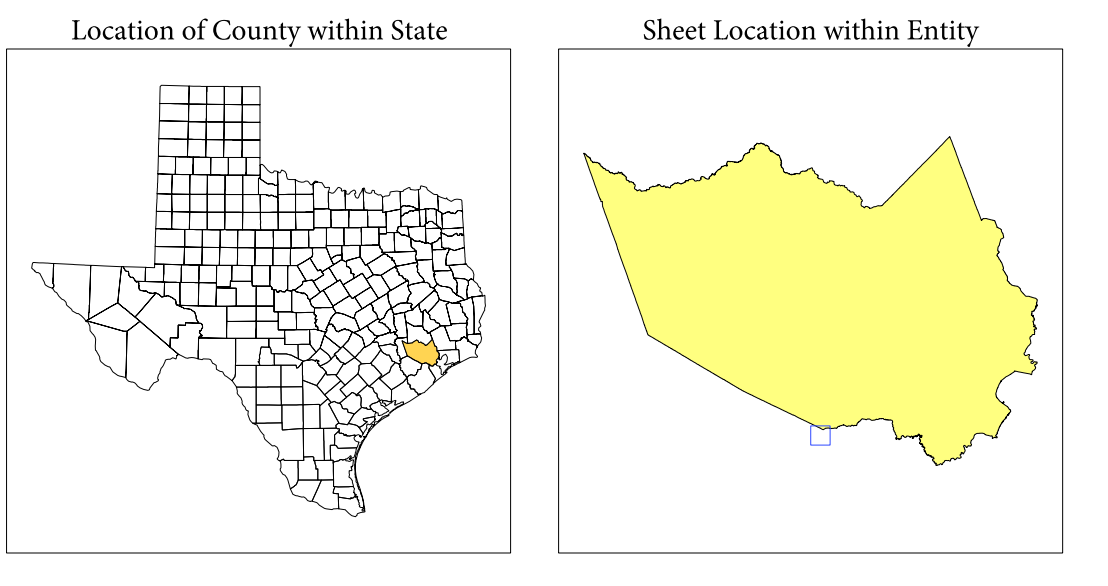
U.S. DEPARTMENT OF COMMERCE Economics and Statistics Administration U.S. Census Bureau

Projection: Albers Equal Area Conic
 Datum: NAD 83
 Spheroid: GRS 80
 1st Standard Parallel: 27 36 51
 2nd Standard Parallel: 34 43 24
 Central Meridian: -100 04 35
 Latitude of Projection's Origin: 25 50 13
 False Easting: 0
 False Northing: 0



Key to Sheets		
263	264	265
275	276	

PARENT SHEET 275
 Total Sheets: 311
 Index Sheets: 1
 Parent Sheets: 288
 Inset Sheets: 22



NAME: Harris County (201)
 ENTITY TYPE: County or statistically equivalent entity
 ST: Texas (48)

Geographic: UMI (IGI) Block Map Series
 2010 CENSUS BLOCK MAP (PARENT) - County
 21044021275