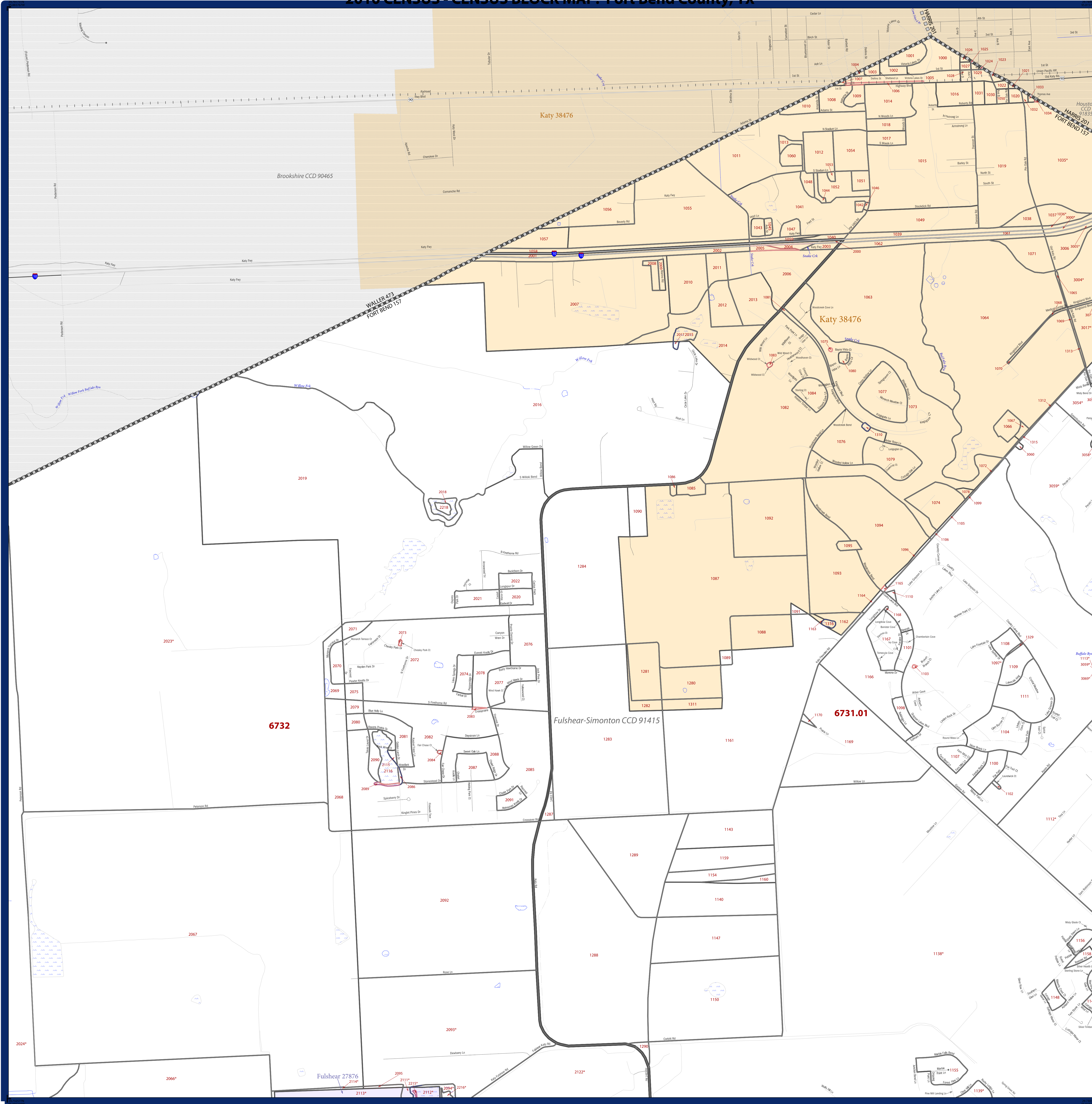


2010 CENSUS - CENSUS BLOCK MAP: Fort Bend County, TX



LEGEND

SYMBOL DESCRIPTION	SYMBOL	LABEL STYLE
International	☆☆☆☆☆☆	CANADA
Federal American Indian Reservation	★★★★★★	L'ANSE RESVN 1880
Off Reservation Trust Land, Hawaiian Home Land	+++++	T1880
Oklahoma Tribal Statistical Area, Alaska Native Village Statistical Area, Tribal Designated Statistical Area	◆◆◆◆◆◆	KAW OTSA 5690
American Indian Tribal Subdivision	●●●●●●	EAGLE NEST DIST 200
State American Indian Reservation	///////	Tama Resvn 9400
State Designated Tribal Statistical Area	◆◆◆◆◆◆	Lumbee SDTSA 9815
Alaska Native Regional Corporation	▼▼▼▼▼▼	NANA ANRC 52120
State (or statistically equivalent entity)		NEW YORK 36
County (or statistically equivalent entity)	□□□□□□	MONTGOMERY 031
Minor Civil Division (MCD)	○○○○○○	Bristol town 07485
Consolidated City	○●○●○●	Hanna CCD 91650
Incorporated Place 1,2	□□□□□□	MILFORD 47500
Census Designated Place (CDP) 2	▭▭▭▭▭▭	Davis 18100
Census Tract	▭▭▭▭▭▭	Incline Village 35100
Census Block 3	▭▭▭▭▭▭	33.07

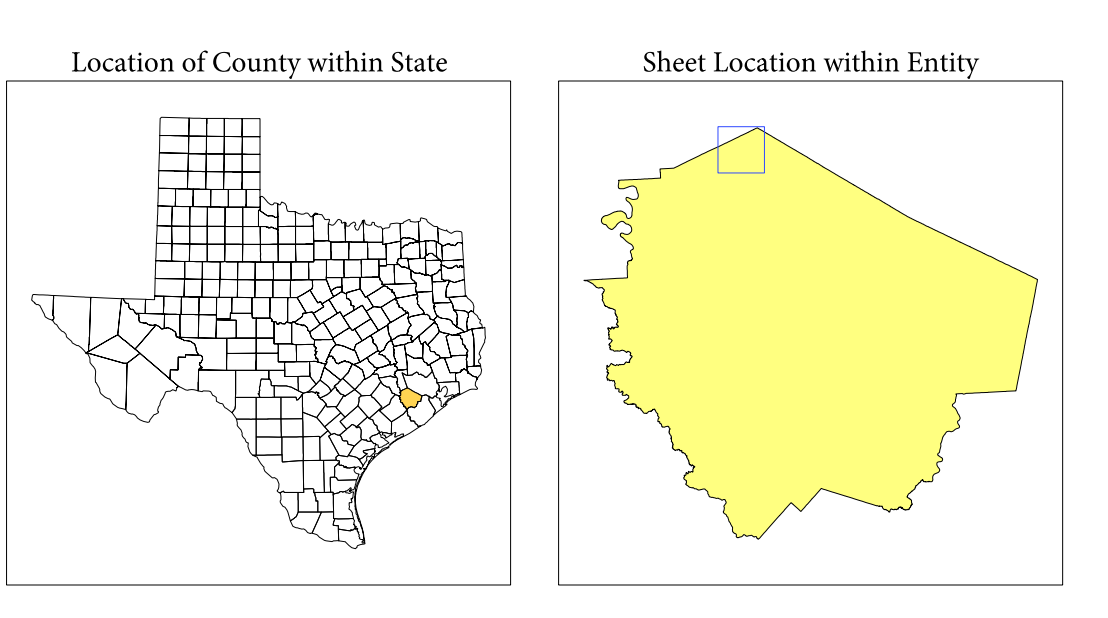
DESCRIPTION	SYMBOL	DESCRIPTION	SYMBOL
Interstate	Blue line with shield	Geographic Offset or Corridor	Red dashed line
U.S. Highway	Yellow line with shield	Water Body	Blue wavy lines
State Highway	Orange line with shield	Swamp, Marsh, or Gravel Pit/Quarry	Green wavy lines
Other Road	Thin grey line	Glacier	Blue irregular shape
Cul-de-sac	Line ending in semi-circle	Military	Red dashed line with 'X' marks
Circle	Thin black circle	National or State Park, Forest, or Recreation Area	Green shaded area
4WD Trail, Stamen, Alley, Walkway, or Ferry	Thin black line with cross-ticks	Airport	Black airplane icon
Railroad	Black line with cross-ticks	Property Line	Black dashed line
Pipeline or Power Line	Black line with cross-ticks	Perennial Stream	Blue line
Ridge or Fence	Black line with cross-ticks	Intermittent Stream	Blue dashed line
Property Line	Black dashed line	Nonvisible Boundary or Feature: Note Elsewhere Classified	Black dotted line
Perennial Stream	Blue line		
Intermittent Stream	Blue dashed line		

Where state, county, and/or MCD/CCD boundaries coincide, the map shows the boundary symbol for only the highest-ranking of these boundaries. Where American Indian reservation and American Indian tribal subdivision boundaries coincide, the map shows only the American Indian reservation boundaries. Where Oklahoma tribal statistical area boundaries and American Indian tribal subdivision boundaries coincide, the map shows only the Oklahoma tribal statistical area boundaries.

1 A "*" following an MCD name denotes a false MCD. A "*" following a place name indicates that a false MCD exists with the same name and FIPS code as the place; the false MCD label is not shown.

2 Place label color correlates to the place fill color.

3 A "*" following a block number indicates that the block number is repeated elsewhere in the block.

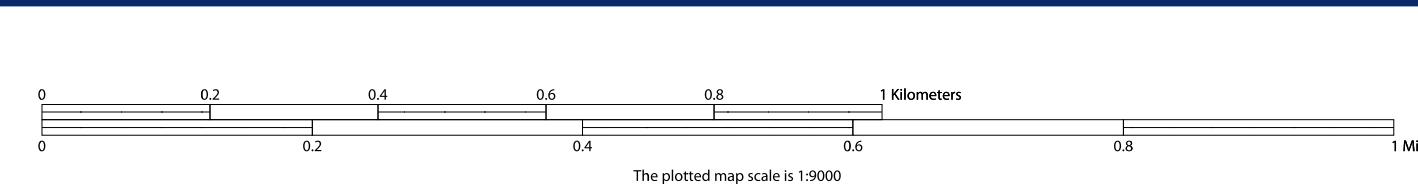


All legal boundaries and names are as of January 1, 2010. The boundaries shown on this map are for Census Bureau statistical data collection and tabulation purposes only; their depiction and designation for statistical purposes does not constitute a determination of jurisdictional authority or rights of ownership or entitlement.

Geographic: Vintage: 2010 Census (reference date: January 1, 2010)
 Data Source: U.S. Census Bureau's MAINTIGRE database (TAB100148)
 Map Created by Geography Division: April 12, 2011

U.S. DEPARTMENT OF COMMERCE Economics and Statistics Administration U.S. Census Bureau

Projection: Albers Equal Area Conic
 Datum: NAD 83
 Spheroid: GRS 80
 1st Standard Parallel: 27 36 51
 2nd Standard Parallel: 34 43 24
 Central Meridian: -100 04 35
 Latitude of Projection's Origin: 25 50 13
 False Easting: 0
 False Northing: 0



Key to Sheets

2	3	4
8	9	10

PARENT SHEET 3
 Total Sheets: 85
 Index Sheets: 1
 Parent Sheets: 73
 Inset Sheets: 11

NAME: Fort Bend County (157)
ENTITY TYPE: County or statistically equivalent entity
ST: Texas (48)

Geographic: Unit: (IGI) Block Map Series
 2010 CENSUS BLOCK MAP (PARENT) - County
 21048157003