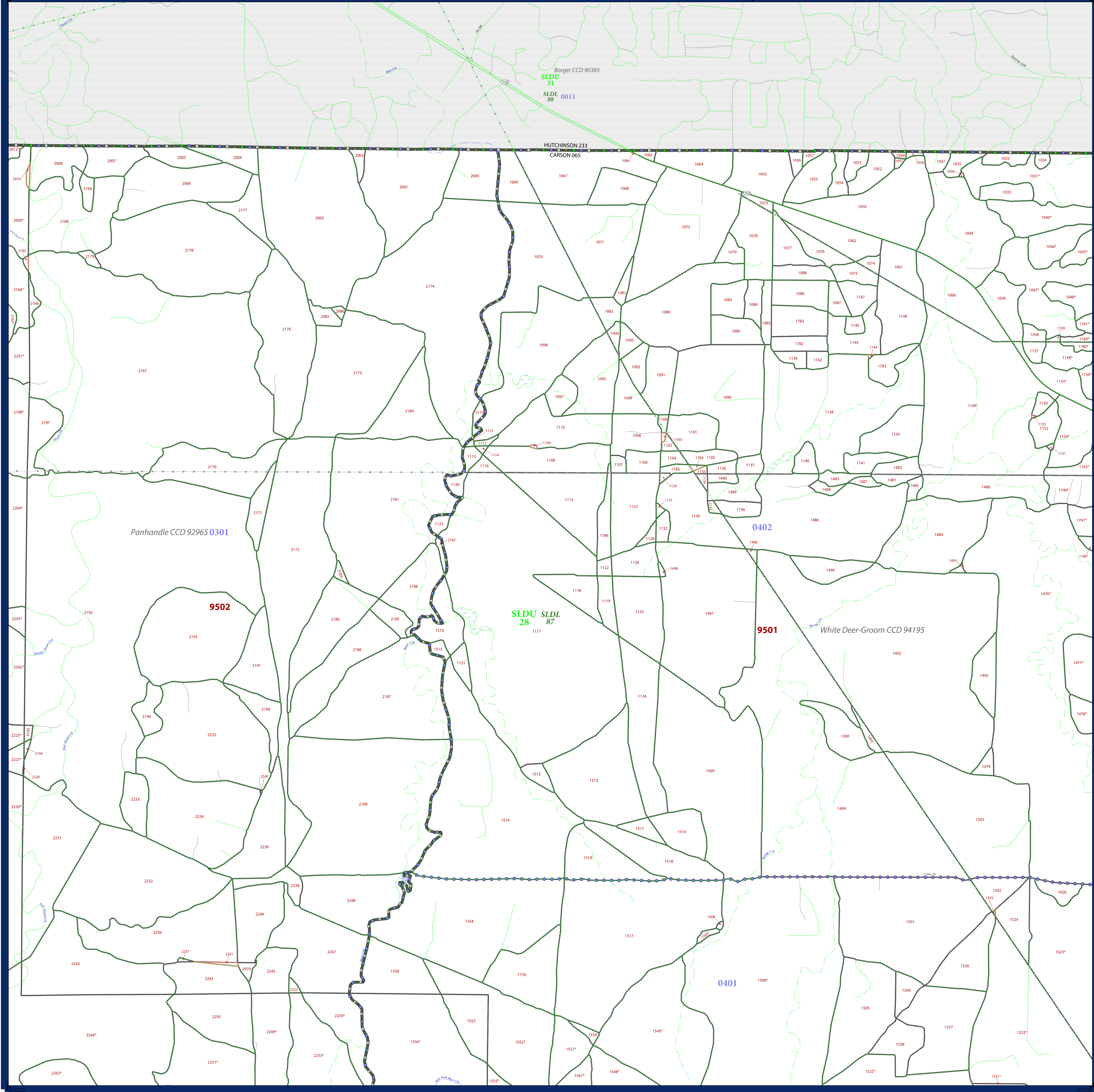


P.L. 94-171 COUNTY BLOCK MAP (2010 CENSUS): Carson County, TX



LEGEND

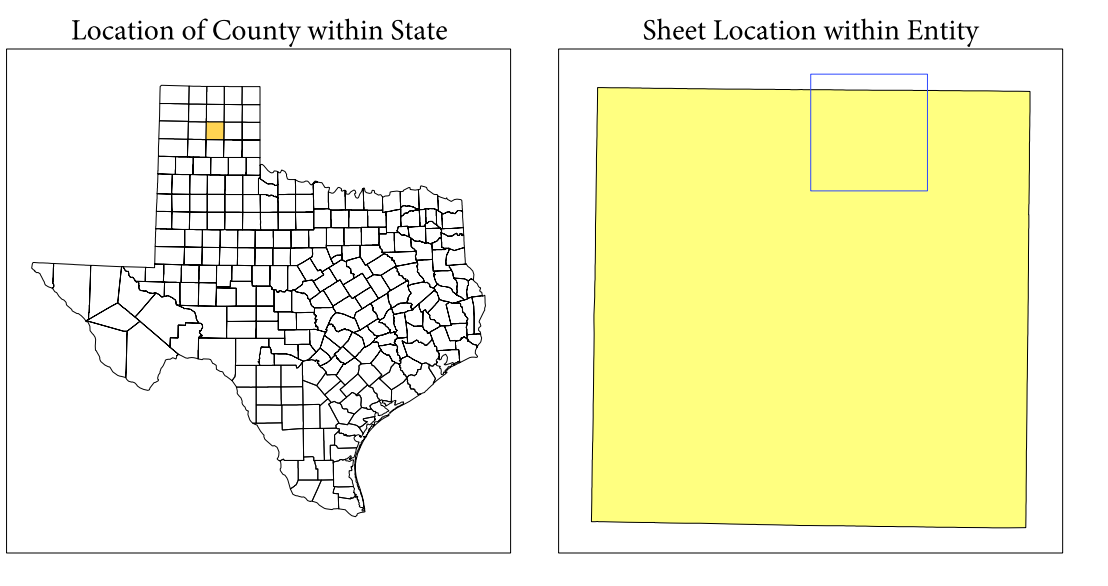
SYMBOL DESCRIPTION	SYMBOL	SYMBOL DESCRIPTION	SYMBOL
Federal American Indian Reservation	*****	Geographic Offset or Corridor	—
Off-Reservation Trust Land, Hawaiian Home Land	+ + + + +	Water Body	—
Oklahoma Tribal Statistical Area, Alaska Native Village Statistical Area, Tribal Designated Statistical Area	◆◆◆◆◆	Swamp, Marsh, or Gravel Pit/Quarry	—
American Indian Tribal Subdivision	●●●●●	Marsh Ln	—
State American Indian Reservation	//////	Glacier	—
State Designated Tribal Statistical Area	◆◆◆◆◆	4WD Trail, Stairway, Alley, Walkway, or Ferry	—
Alaska Native Regional Corporation	▽▽▽▽▽	Railroad	—
State (or statistically equivalent entity)		Pipeline or Power Line	—
County (or statistically equivalent entity)		Ridge or Fence	—
Minor Civil Division (MCD) 1	○ ○ ○ ○ ○	Property Line	—
Census County Division (CCD), Census Subarea (CSA), Unincorporated Territory (UT)	○ ○ ○ ○ ○	Perennial Stream	—
Consolidated City	○ ○ ○ ○ ○	Intermittent Stream	—
Incorporated Place 1,2	■ ■ ■ ■ ■	Nonvisible Boundary or Feature Not Elsewhere Classified	—
Census Designated Place (CDP) 2	■ ■ ■ ■ ■		
Voting District (VTD)	● ● ● ● ●		
Census Tract	■ ■ ■ ■ ■		
Census Block 3	■ ■ ■ ■ ■		

Where state, county, and/or MCD/CCD boundaries coincide, the map shows the boundary symbol for only the highest-ranking of these boundaries. Where American Indian reservation and American Indian tribal subdivision boundaries coincide, the map shows only the American Indian reservation boundaries. Where Oklahoma tribal statistical area boundaries and American Indian tribal subdivision boundaries coincide, the map shows only the Oklahoma tribal statistical area boundaries.

1 A " " following an MCD name denotes a false MCD. A " " following a place name indicates that a false MCD exists with the same name and FIPS code as the place; the false MCD label is not shown.

2 Place label color correlates to the place fill color.


3 A " " following a block number indicates that the block number is repeated elsewhere in the block.



All legal boundaries and names are as of January 1, 2010. The boundaries shown on this map are for Census Bureau statistical data collection and tabulation purposes only; their depiction and designation for statistical purposes does not constitute a determination of jurisdictional authority or rights of ownership or entitlement.

Geographic: Vintage: 2010 Census (reference date: January 1, 2010)
 Data Source: U.S. Census Bureau's MAI/TIGER database (TAB100148)
 Map Created by Geography Division: December 14, 2010

Projection: Albers Equal Area Conic
 Datum: NAD 83
 Spheroid: GRS 80
 1st Standard Parallel: 27 36 51
 2nd Standard Parallel: 34 43 24
 Central Meridian: -100 04 35
 Latitude of Projection's Origin: 25 50 13
 False Easting: 0
 False Northing: 0



Key to Sheets

2	3	4
6	7	8

PARENT SHEET 3
 Total Sheets: 21
 Index Sheets: 1
 Parent Sheets: 16
 Inset Sheets: 4

NAME: Carson County (065)
 ENTITY TYPE: County or statistically equivalent entity
 ST: Texas (48)

U.S. DEPARTMENT OF COMMERCE Economics and Statistics Administration U.S. Census Bureau

2010 PL BLOCK MAP (PARENT) 2010/06/03