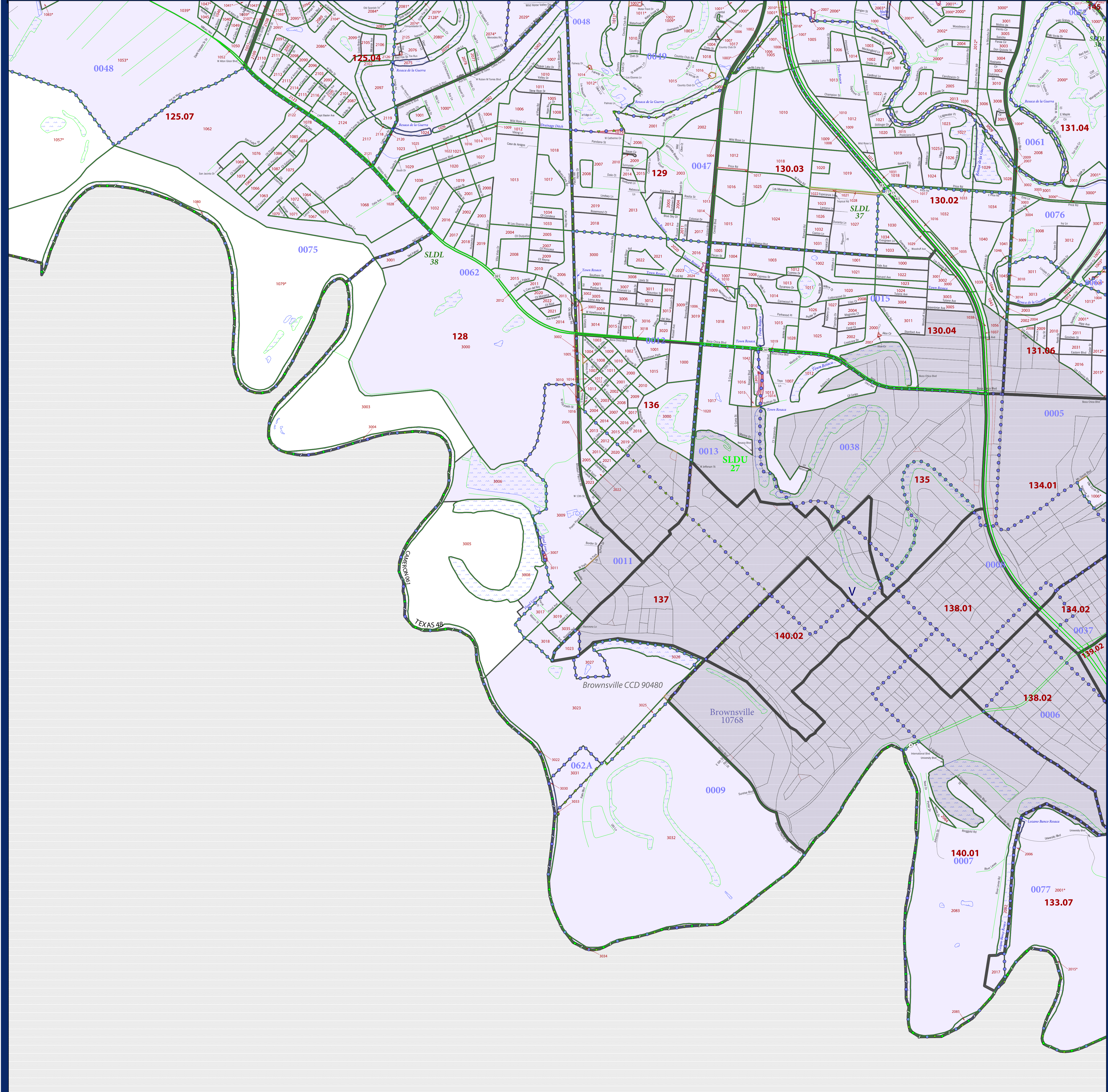


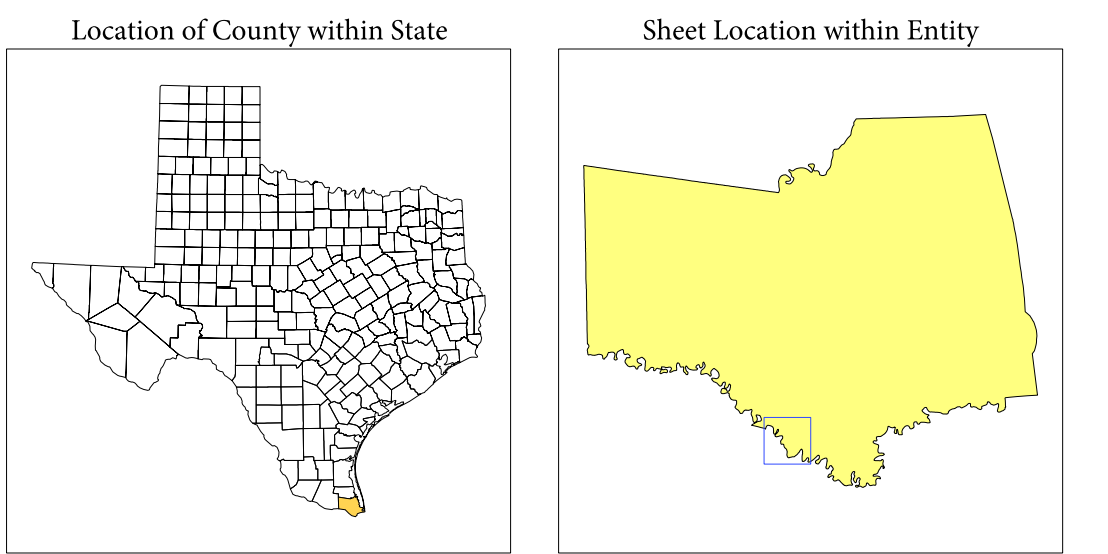
P.L. 94-171 COUNTY BLOCK MAP (2010 CENSUS): Cameron County, TX



LEGEND table with columns for SYMBOL, LABEL STYLE, and DESCRIPTION. Includes categories like Federal American Indian Reservation, State Designated Tribal Statistical Area, etc.

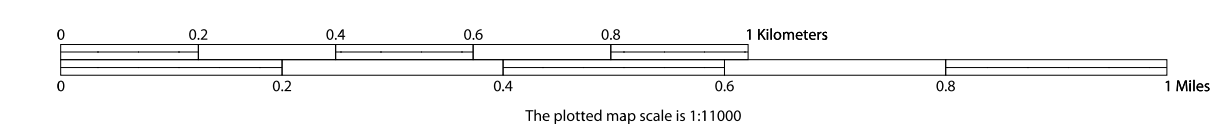
Where state, county, and/or MCD/CCD boundaries coincide, the map shows the boundary symbol for only the highest-ranking of these boundaries. Where American Indian reservation and American Indian tribal subdivision boundaries coincide, the map shows only the American Indian reservation boundaries.

- 1. A '*' following an MCD name denotes a false MCD. A '*' following a place name indicates that a false MCD exists with the same name and FIPS code as the place; the false MCD label is not shown.
2. Place label color correlates to the place fill color.
3. A '*' following a block number indicates that the block number is repeated elsewhere in the block.



All legal boundaries and names are as of January 1, 2010. The boundaries shown on this map are for Census Bureau's statistical data collection and tabulation purposes only...

Projection: Albers Equal Area Conic
Datum: NAD 83
Spheroid: GRS 80
1st Standard Parallel: 27 36 51
2nd Standard Parallel: 34 43 24
Central Meridian: -100 04 35
Latitude of Projection's Origin: 25 50 13
False Easting: 0
False Northing: 0



USCENSUSBUREAU

Key to Sheets table with grid of numbers: 52 53 54, 59 60 61, 64

PARENT SHEET 60
Total Sheets: 92
Index Sheets: 1
Parent Sheets: 65
Inset Sheets: 26

NAME: Cameron County (061)
ENTITY TYPE: County or statistically equivalent entity
ST: Texas (48)