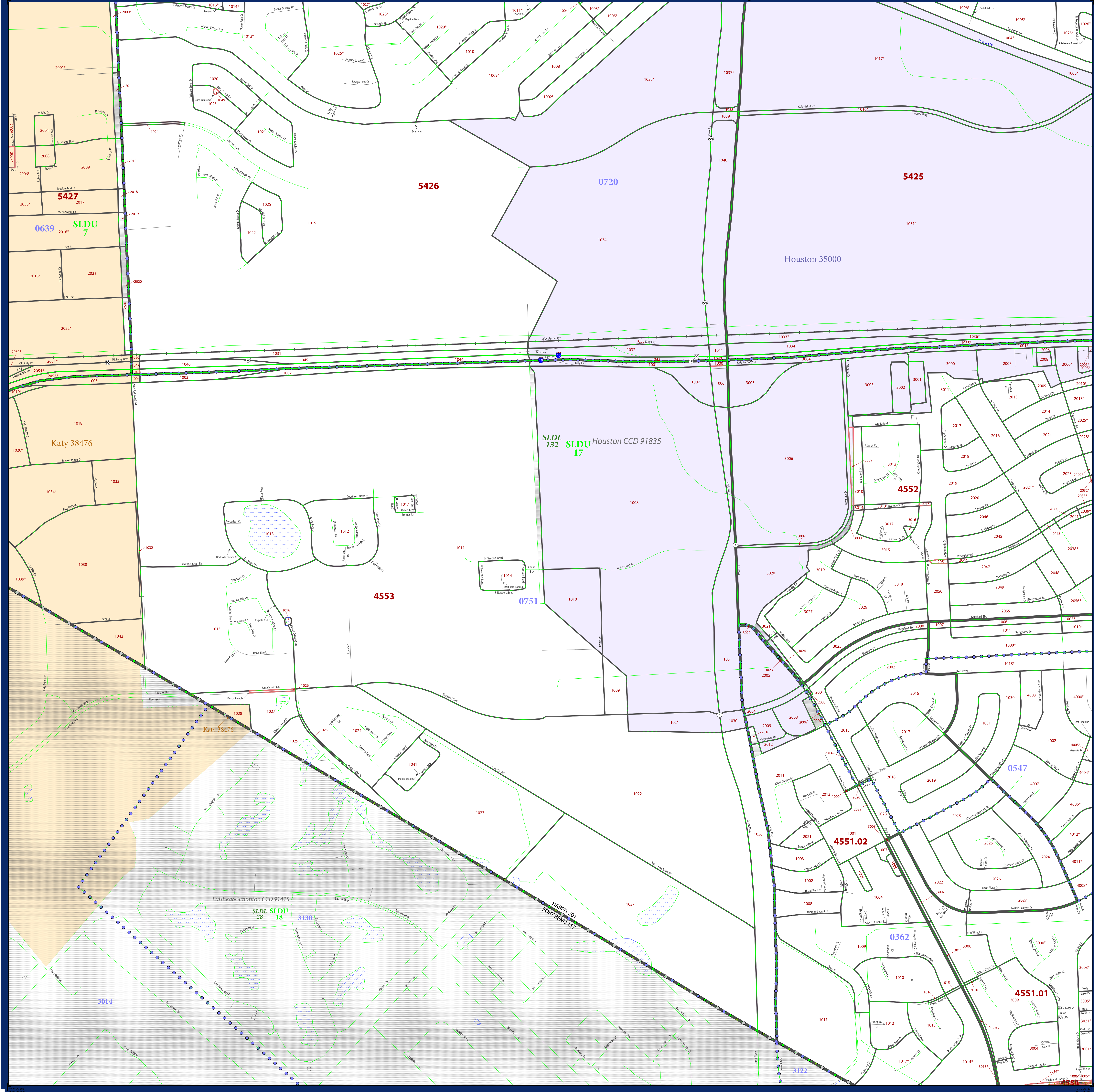


P.L. 94-171 COUNTY BLOCK MAP (2010 CENSUS): Harris County, TX



LEGEND	
SYMBOL DESCRIPTION	SYMBOL
Federal American Indian Reservation	*****
Off-Reservation Trust Land, Hawaiian Home Land	+++++
Oklahoma Tribal Statistical Area, Alaska Native Village Statistical Area, Tribal Designated Statistical Area	◆◆◆◆◆
American Indian Tribal Subdivision	●●●●●
State American Indian Reservation	//////
State Designated Tribal Statistical Area	◆◆◆◆◆
Alaska Native Regional Corporation	▼▼▼▼▼
State (or statistically equivalent entity)	
County (or statistically equivalent entity)	□□□□□
Minor Civil Division (MCD) ¹	○○○○○
Census County Division (CCD), Census Subarea (CSA), Unincorporated Territory (UT)	○○○○○
Consolidated City	○○○○○
Incorporated Place ^{1,2}	■ ■ ■ ■ ■
Census Designated Place (CDP) ²	■ ■ ■ ■ ■
Voting District (VTD)	● ● ● ● ●
State Legislative District - Upper (Senate)	■ ■ ■ ■ ■
State Legislative District - Lower (House)	▼ ▼ ▼ ▼ ▼
Census Tract	— — — — —
Census Block ³	— — — — —

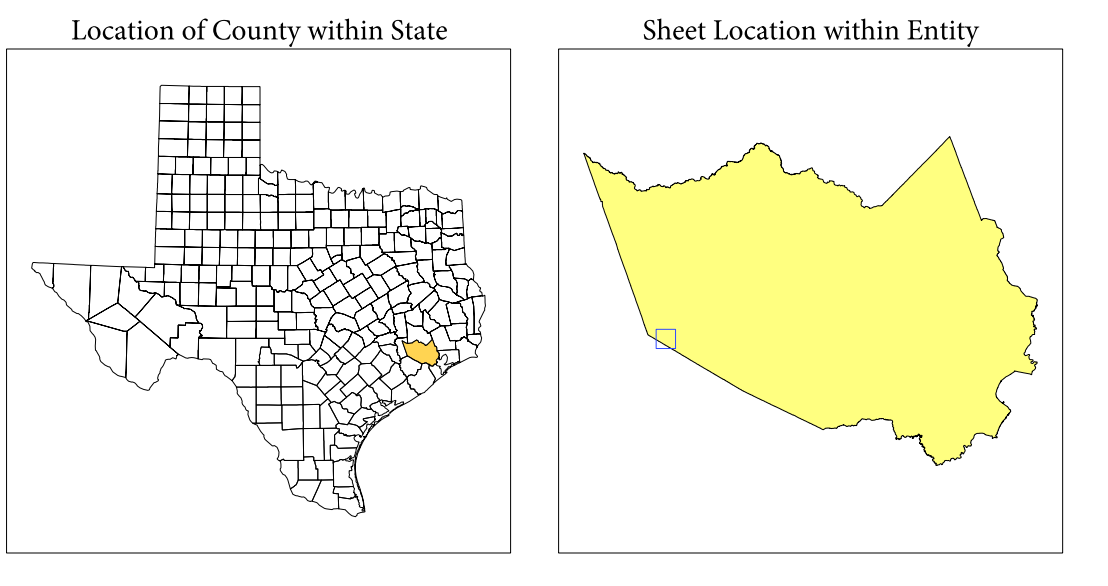
DESCRIPTION	SYMBOL	DESCRIPTION	SYMBOL
Interstate	— 1 —	Geographic Offset or Corridor	— — — — —
U.S. Highway	— 2 —	Water Body	— (Blue) —
State Highway	— 3 —	Swamp, Marsh, or Gravel Pit/Quarry	— (Blue) —
Other Road	— 4 —	Marsh Lot	— (Blue) —
Cul-de-sac	— 5 —	Glacier	— (Blue) —
Circle	— 6 —	Military	— (Blue) —
4WD Trail, Steamer, Alley, Walkway, or Ferry	— 7 —	National or State Park, Forest, or Reservation Area	— (Blue) —
Railroad	— 8 —	Airport	— (Blue) —
Pipeline or Power Line	— 9 —	Selected Mountain Peaks	— (Blue) —
Ridge or Fence	— 10 —	Inset Area	— (Blue) —
Property Line	— 11 —	Outside Subject Area	— (Blue) —
Perennial Stream	— 12 —		
Intermittent Stream	— 13 —		

Where state, county, and/or MCD/CCD boundaries coincide, the map shows the boundary symbol for only the highest-ranking of these boundaries. Where American Indian reservation and American Indian tribal subdivision boundaries coincide, the map shows only the American Indian reservation boundaries. Where Oklahoma tribal statistical area boundaries and American Indian tribal subdivision boundaries coincide, the map shows only the Oklahoma tribal statistical area boundaries.

1. A "*" following an MCD name denotes a false MCD. A "*" following a place name indicates that a false MCD exists with the same name and FIPS code as the place; the false MCD label is not shown.

2. Place label color correlates to the place fill color.


3. A "*" following a block number indicates that the block number is repeated elsewhere in the block.



All legal boundaries and names are as of January 1, 2010. The boundaries shown on this map are for Census Bureau statistical data collection and tabulation purposes only; their depiction and designation for statistical purposes does not constitute a determination of jurisdictional authority or rights of ownership or entitlement.

Geographic Vintage: 2010 Census (reference date: January 1, 2010)
 Data Source: U.S. Census Bureau's MAINTIGER database (TAB100148)
 Map Created by Geography Division: January 10, 2011

U.S. DEPARTMENT OF COMMERCE Economics and Statistics Administration U.S. Census Bureau



Key to Sheets		
167	168	169
188	189	190
209	210	

PARENT SHEET 189
 Total Sheets: 311
 Index Sheets: 1
 Parent Sheets: 288
 Inset Sheets: 22

NAME: Harris County (201)
 ENTITY TYPE: County or statistically equivalent entity
 ST: Texas (48)

2010 PL BLOCK MAP (PARENT)
 20140201 09