# P.L. 94-171 COUNTY BLOCK MAP (2010 CENSUS): Eastland County, TX

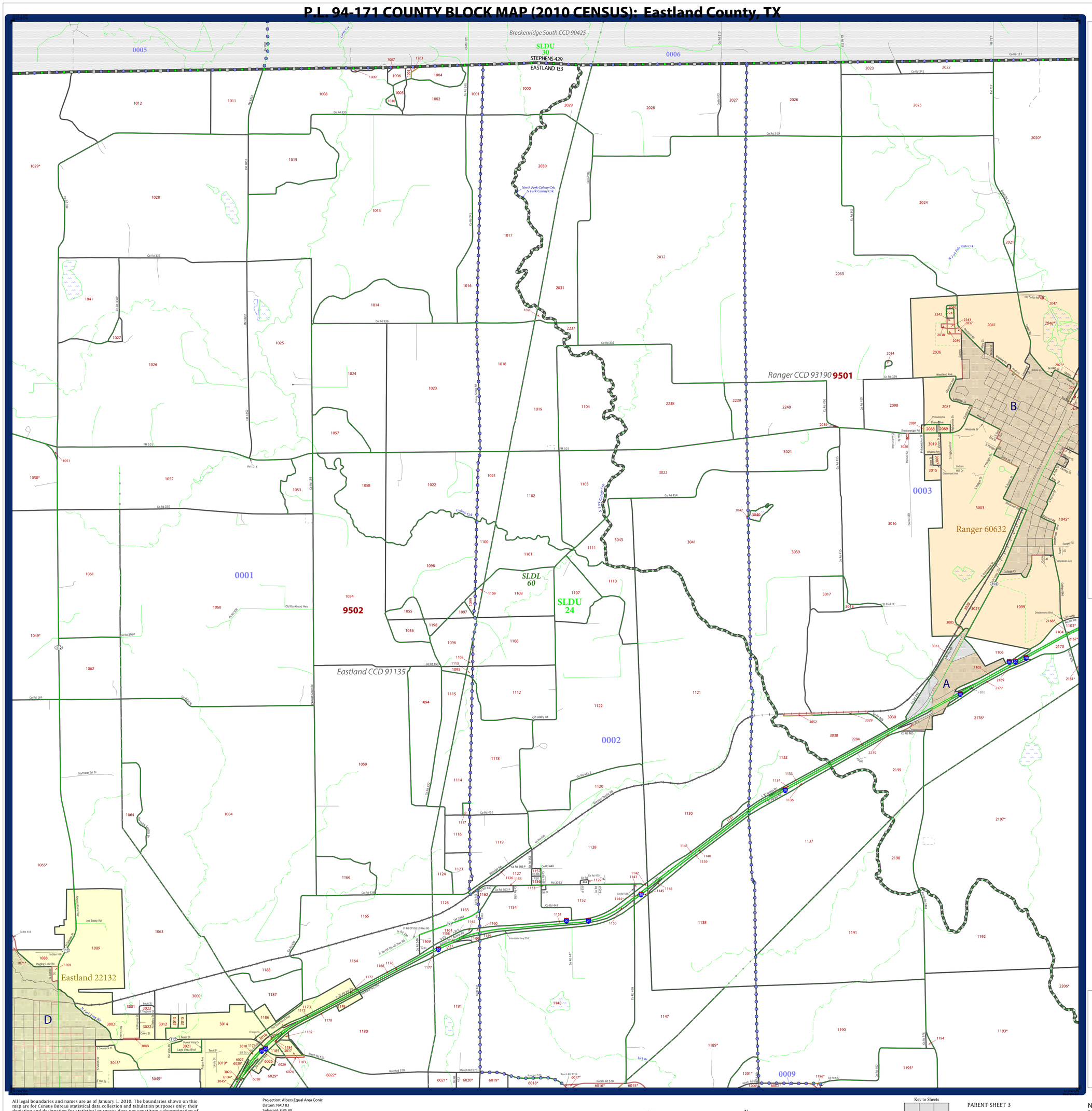


## LEGEND

| SYMBOL DESCRIPTION | SYMBOL | LABEL STYLE |
|---|---|---|
| Federal American Indian Reservation | | L'ANSE RES 1880 |
| Off-Reservation Trust Land, Hawaiian Home Land | | T1880 |
| Oklahoma Tribal Statistical Area, Alaska Native Village Statistical Area, Tribal Designated Statistical Area | | KAW OTSA 5340 |
| American Indian Tribal Subdivision | | EAGLE NEST DIST 200 |
| State American Indian Reservation | | Tama Res 4125 |
| State Designated Tribal Statistical Area | | Lumbee STSA 9815 |
| Alaska Native Regional Corporation | | NANA ANRC 52120 |
| State (or statistically equivalent entity) | | NEW YORK 36 |
| County (or statistically equivalent entity) | | ERIE 029 |
| Minor Civil Division (MCD) [1] | | Bristol town 07485 |
| Census County Division (CCD), Census Subarea (CSA), Unorganized Territory (UT) | | Jemez CCD 91650 |
| Consolidated City | | MILFORD 47500 |
| Incorporated Place [1,2] | | Davis 18100 |
| Census Designated Place (CDP) [2] | | Incline Village 35100 |
| Voting District (VTD) | | 100015 |
| State Legislative District - Upper (Senate) | | SLDU 14 |
| State Legislative District - Lower (House) | | SLDL 26 |
| Census Tract | | 33.07 |
| Census Block [3] | | 3012 |

| DESCRIPTION | SYMBOL | DESCRIPTION | SYMBOL |
|---|---|---|---|
| Interstate | 1 | Geographic Offset or Corridor | |
| U.S. Highway | 2 | Water Body | Pleasant Lake |
| State Highway | 4 | Swamp, Marsh, or Gravel Pit/Quarry | Okefenokee Swamp |
| Other Road | Marsh Ln | Glacier | Bering Glacier |
| Cul-de-sac | | Military | Fort Belvoir |
| Circle | | National or State Park, Forest, or Recreation Area | Yosemite NP |
| 4WD Trail, Stairway, Alley, Walkway, or Ferry | | Airport | Oxnard Arpt |
| Railroad | Southern RR | Selected Mountain Peaks | Mt Baker |
| Pipeline or Power Line | | Inset Area | A |
| Ridge or Fence | | Outside Subject Area | |
| Property Line | | | |
| Perennial Stream | Tumbling Cr | | |
| Intermittent Stream | Piney Cr | | |
| Nonvisible Boundary or Feature Not Elsewhere Classified | | | |

Where state, county, and/or MCD/CCD boundaries coincide, the map shows the boundary symbol for only the highest-ranking of these boundaries. Where American Indian reservation and American Indian tribal subdivision boundaries coincide, the map shows only the American Indian reservation boundaries. Where Oklahoma tribal statistical area boundaries and American Indian tribal subdivision boundaries coincide, the map shows only the Oklahoma tribal statistical area boundaries.

1 A '*' following an MCD name denotes a false MCD. A '*' following a place name indicates that a false MCD exists with the same name and FIPS code as the place; the false MCD label is not shown.

2 Place label color correlates to the place fill color.

3 A '*' following a block number indicates that the block number is repeated elsewhere in the block.

Location of County within State

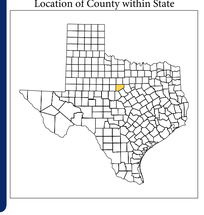

Sheet Location within Entity

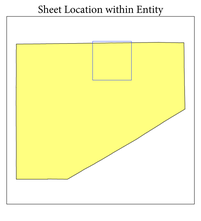

All legal boundaries and names are as of January 1, 2010. The boundaries shown on this map are for Census Bureau statistical data collection and tabulation purposes only; their depiction and designation for statistical purposes does not constitute a determination of jurisdictional authority or rights of ownership or entitlement.

Geographic Vintage: 2010 Census (reference date: January 1, 2010)
Data Source: U.S. Census Bureau's MAF/TIGER database (TAB10ST48)
Map Created by Geography Division: December 14, 2010

U.S. DEPARTMENT OF COMMERCE Economics and Statistics Administration U.S. Census Bureau

Projection: Albers Equal Area Conic
Datum: NAD 83
Spheroid: GRS 80
1st Standard Parallel: 27 36 51
2nd Standard Parallel: 34 43 24
Central Meridian: -100 04 35
Latitude of Projection's Origin: 25 50 13
False Easting: 0
False Northing: 0

0 0.6 1.2 1.8 2.4 3 Kilometers
0 0.4 0.8 1.2 1.6 2 Miles
The plotted map scale is 1:19000

N W E S

USCENSUSBUREAU

Key to Sheets

| | | |
|---|---|---|
| | | |
| 2 | 3 | 4 |
| 7 | 8 | 9 |

PARENT SHEET 3

Total Sheets: 25
- Index Sheets: 1
- Parent Sheets: 17
- Inset Sheets: 7

NAME: Eastland County (133)
ENTITY TYPE: County or statistically equivalent entity
ST: Texas (48)

2010 PL BLOCK MAP (PARENT)
201048133003