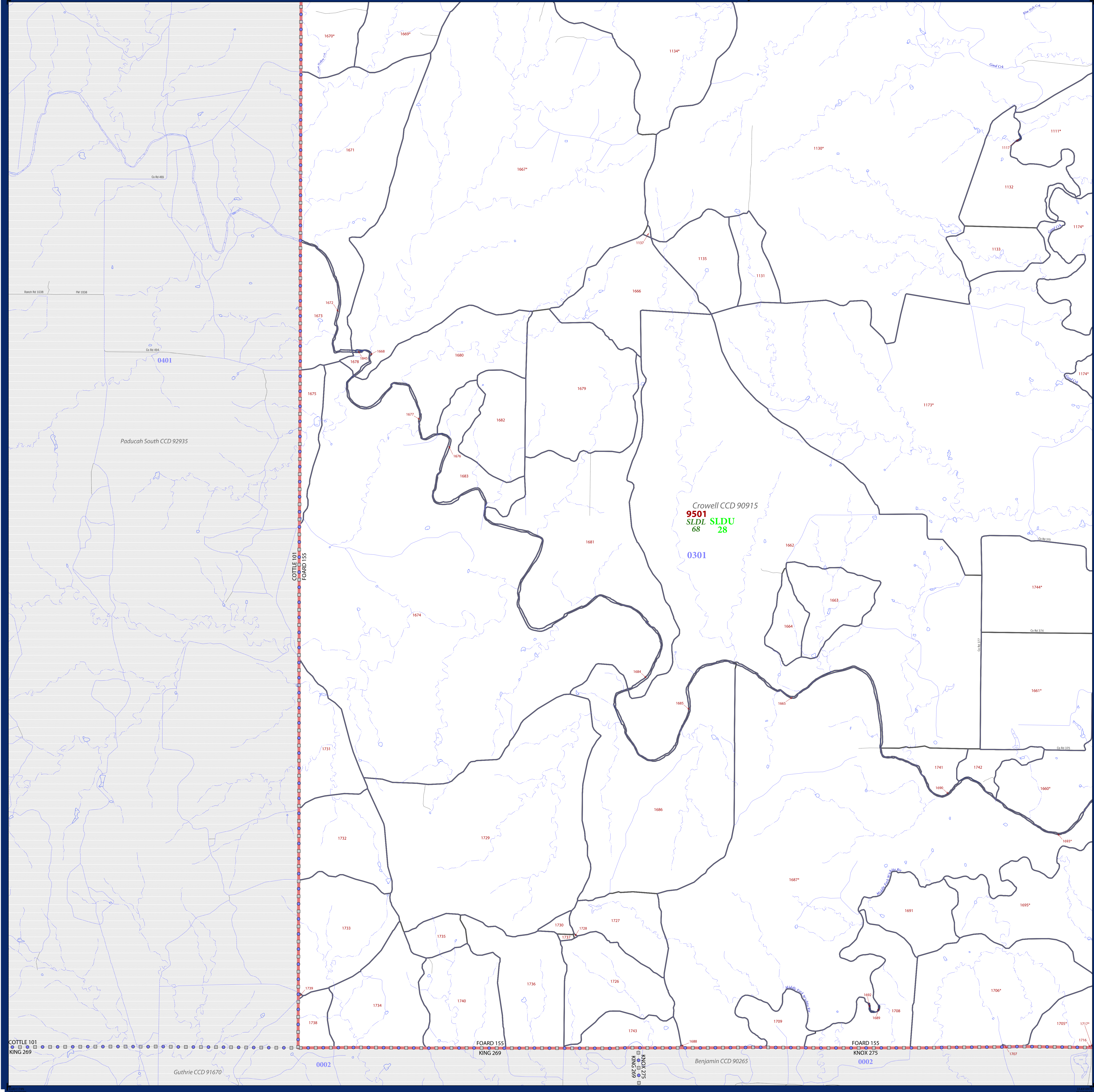


P.L. 94-171 COUNTY BLOCK MAP (2010 CENSUS): Foard County, TX



**LEGEND**

SYMBOL DESCRIPTION	SYMBOL	LABEL STYLE
Federal American Indian Reservation	*****	L'ANSE RES 1880
Off-Reservation Trust Land, Hawaiian Home Land	+ + + + +	T1880
Oklahoma Tribal Statistical Area, Alaska Native Village Statistical Area, Tribal Designated Statistical Area	◆◆◆◆◆	KAW OTSA 5340
American Indian Tribal Subdivision	●●●●●	EAGLE NEST DIST 200
State American Indian Reservation	///////	Tama Res 4125
State Designated Tribal Statistical Area	◆◆◆◆◆	Lumbee STSA 9815
Alaska Native Regional Corporation	▽▽▽▽▽	NANA ANRC 52120
State (or statistically equivalent entity)	□□□□□	NEW YORK 36
County (or statistically equivalent entity)	□□□□□	ERIE 029
Minor Civil Division (MCD) 1	○ ○ ○ ○ ○	Bristol town 07485
Census County Division (CCD), Census Subarea (CSA), Unorganized Territory (UT)	○ ○ ○ ○ ○	Jemez CCD 91650
Consolidated City	○ ○ ○ ○ ○	MILFORD 47500
Incorporated Place 1,2	Color fill	Davis 18100
Census Designated Place (CDP) 2	Color fill	Incline Village 35100
Voting District (VTD)	Color fill	100015
State Legislative District - Upper (Senate)	Color fill	SLDU 14
State Legislative District - Lower (House)	Color fill	SLDL 26
Census Tract	Color fill	33.07
Census Block 3	Color fill	3012

DESCRIPTION	SYMBOL	DESCRIPTION	SYMBOL
Interstate	Blue line with shield	Geographic Offset or Corridor	Red line
U.S. Highway	Black line with shield	Water Body	Blue wavy line
State Highway	Black line with shield	Swamp, Marsh, or Gravel Pit/Quarry	Blue wavy line
Other Road	Black line	Marsh Ln	Blue wavy line
Cul-de-sac	Black line with arrow	Glacier	Blue wavy line
Circle	Black line	Military	Black line with 'A'
AWD Trail, Seaway, Alley, Walkway, or Ferry	Dashed line	National or State Park, Forest, or Recreation Area	Green outline
Railroad	Black line with cross-ticks	Airport	Black line with airplane
Pipeline or Power Line	Black line with cross-ticks	Selected Mountain Peaks	Black line with 'A'
Ridge or Fence	Dashed line	Inset Area	Black line with 'A'
Property Line	Dashed line	Outside Subject Area	Black line with 'A'
Perennial Stream	Blue line		
Intermittent Stream	Blue line		
Nonvisible Boundary or Feature Not Elsewhere Classified	Dashed line		

Where state, county, and/or MCD/CCD boundaries coincide, the map shows the boundary symbol for only the highest-ranking of these boundaries. Where American Indian reservation and American Indian tribal subdivision boundaries coincide, the map shows only the American Indian reservation boundaries. Where Oklahoma tribal statistical area boundaries and American Indian tribal subdivision boundaries coincide, the map shows only the Oklahoma tribal statistical area boundaries.

1 A " " following an MCD name denotes a false MCD. A " " following a place name indicates that a false MCD exists with the same name and FIPS code as the place; the false MCD label is not shown.

2 Place label color correlates to the place fill color.

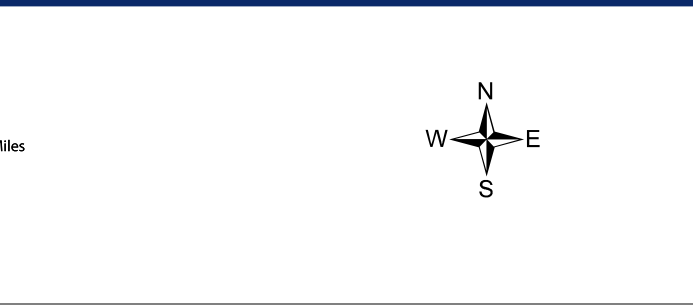
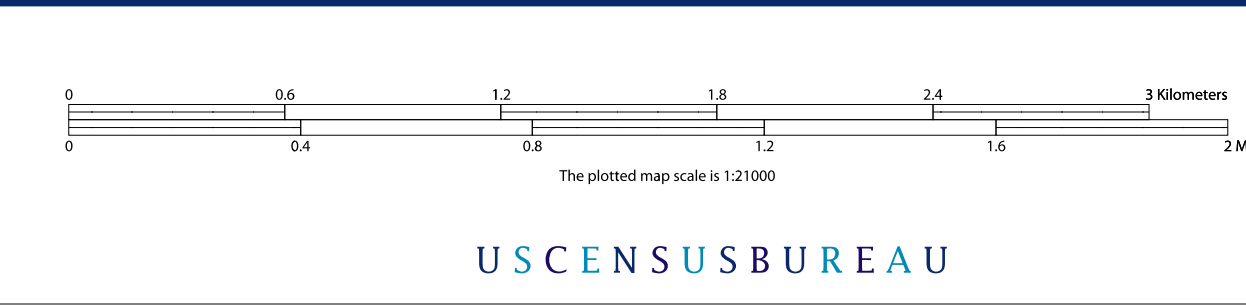
3 A " " following a block number indicates that the block number is repeated elsewhere in the block.

All legal boundaries and names are as of January 1, 2010. The boundaries shown on this map are for Census Bureau statistical data collection and tabulation purposes only; their depiction and designation for statistical purposes does not constitute a determination of jurisdictional authority or rights of ownership or entitlement.

Geographic Vintage: 2010 Census (reference date: January 1, 2010)  
Data Source: U.S. Census Bureau's MAI/TIGER database (TAB100148)  
Map Created by Geography Division: December 14, 2010

U.S. DEPARTMENT OF COMMERCE Economics and Statistics Administration U.S. Census Bureau

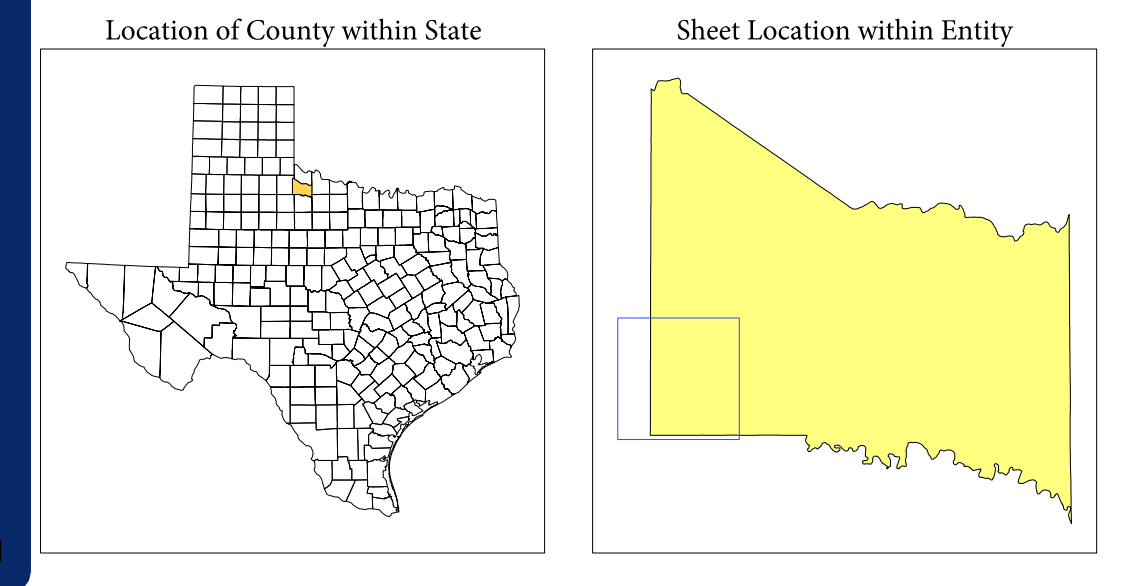
Projection: Albers Equal Area Conic  
Datum: NAD 83  
Spheroid: GRS 80  
1st Standard Parallel: 27 36 51  
2nd Standard Parallel: 34 43 24  
Central Meridian: -100 04 35  
Latitude of Projection's Origin: 25 50 13  
False Easting: 0  
False Northing: 0



Key to Sheets

3	4
7	8
	11

PARENT SHEET 7  
Total Sheets: 15  
Index Sheets: 1  
Parent Sheets: 13  
Inset Sheets: 1



NAME: Foard County (155)  
ENTITY TYPE: County or statistically equivalent entity  
ST: Texas (48)