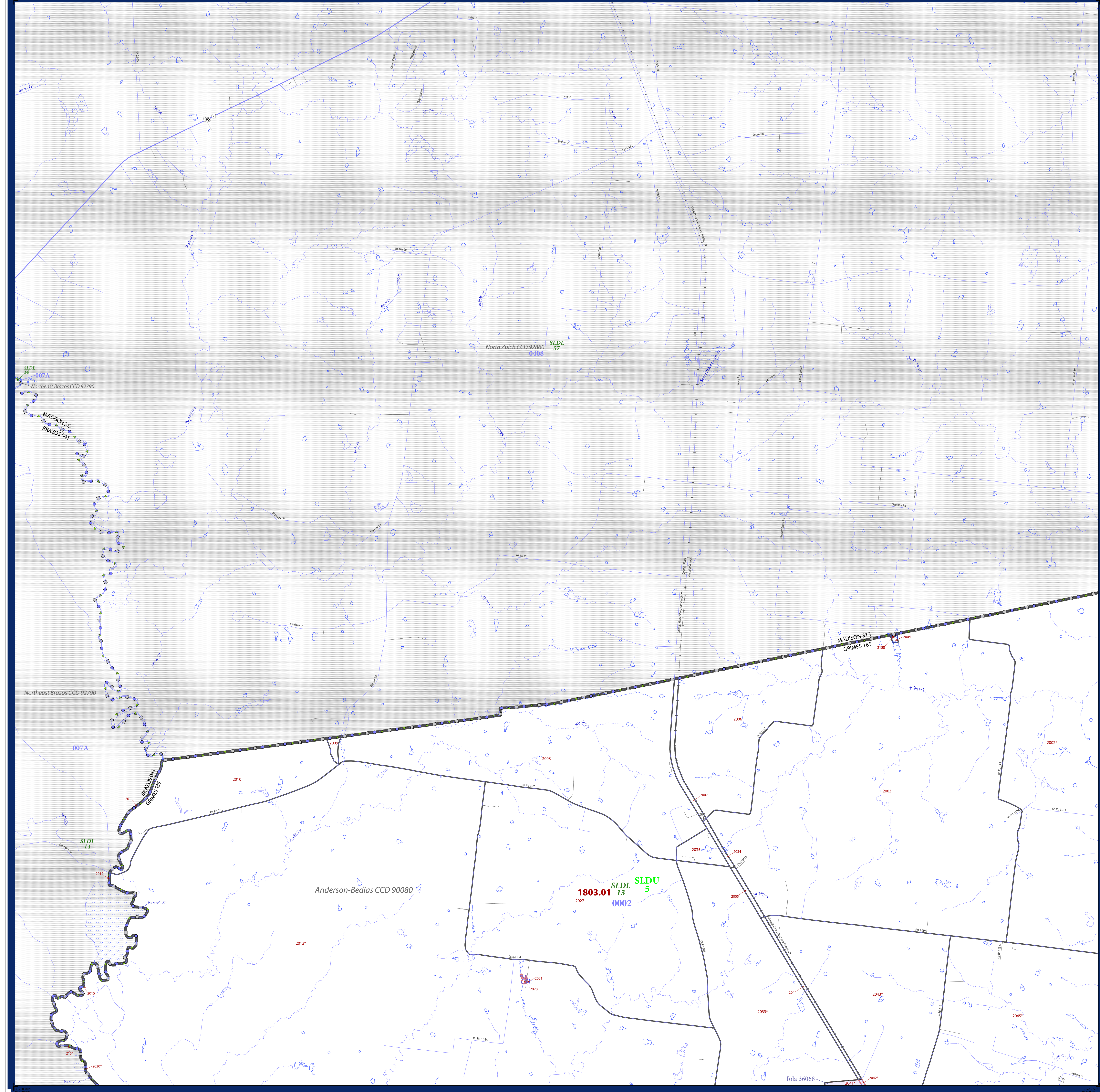


# P.L. 94-171 COUNTY BLOCK MAP (2010 CENSUS): Grimes County, TX



LEGEND	
SYMBOL DESCRIPTION	SYMBOL
Federal American Indian Reservation	*****
Off-Reservation Trust Land, Hawaiian Home Land	+ + + + +
Oklahoma Tribal Statistical Area, Alaska Native Village Statistical Area, Tribal Designated Statistical Area	◆◆◆◆◆
American Indian Tribal Subdivision	●●●●●
State American Indian Reservation	///////
State Designated Tribal Statistical Area	◆◆◆◆◆
Alaska Native Regional Corporation	▼▼▼▼▼
State (or statistically equivalent entity)	/ / / / /
County (or statistically equivalent entity)	□□□□□
Minor Civil Division (MCD) <sup>1</sup>	○○○○○
Census County Division (CCD), Census Subarea (CSA), Unorganized Territory (UT)	○○○○○
Consolidated City	○○○○○
Incorporated Place <sup>1,2</sup>	Color fill
Census Designated Place (CDP) <sup>2</sup>	Color fill
Voting District (VTD)	●●●●●
State Legislative District - Upper (Senate)	◆◆◆◆◆
State Legislative District - Lower (House)	▼▼▼▼▼
Census Tract	Color fill
Census Block <sup>3</sup>	Color fill

DESCRIPTION	SYMBOL	DESCRIPTION	SYMBOL
Interstate	Thick solid line	Geographic Offset or Corridor	Thin solid line
U.S. Highway	Double line	Water Body	Blue area
State Highway	Single line with dashes	Swamp, Marsh, or Gravel Pit/Quarry	Blue wavy line
Other Road	Thin solid line	Marsh Lot	Blue dashed line
Cul-de-sac	Arrow pointing inward	Glacier	Blue hatched area
Circle	Thin solid line	Military	Yellow rectangle
4WD Trail, Stewway, Alley, Walkway, or Ferry	Thin dashed line	National or State Park, Forest, or Recreation Area	Green rectangle
Railroad	Line with cross-ticks	Airport	Black airplane symbol
Pipeline or Power Line	Line with cross-ticks	Selected Mountain Peaks	Black triangle
Ridge or Fence	Line with cross-ticks	Inset Area	Grey rectangle
Property Line	Thin dashed line	Outside Subject Area	White area
Perennial Stream	Blue line		
Intermittent Stream	Blue line with dashes		
Nonvisible Boundary or Feature Not Elsewhere Classified	Dotted line		

Where state, county, and/or MCD/CCD boundaries coincide, the map shows the boundary symbol for only the highest-ranking of these boundaries. Where American Indian reservation and American Indian tribal subdivision boundaries coincide, the map shows only the American Indian reservation boundaries. Where Oklahoma tribal statistical area boundaries and American Indian tribal subdivision boundaries coincide, the map shows only the Oklahoma tribal statistical area boundaries.

1. A "\*" following an MCD name denotes a false MCD. A "\*" following a place name indicates that a false MCD exists with the same name and FIPS code as the place; the false MCD label is not shown.

2. Place label color correlates to the place fill color.

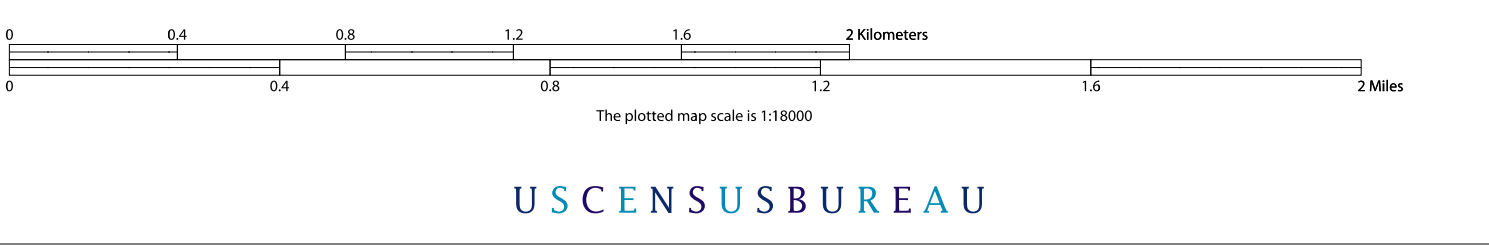
3. A "\*" following a block number indicates that the block number is repeated elsewhere in the block.

All legal boundaries and names are as of January 1, 2010. The boundaries shown on this map are for Census Bureau statistical data collection and tabulation purposes only; their depiction and designation for statistical purposes does not constitute a determination of jurisdictional authority or rights of ownership or entitlement.

Geographic Vintage: 2010 Census (reference date: January 1, 2010)  
 Data Source: U.S. Census Bureau's MAINTIGR database (TAB100148)  
 Map Created by Geography Division: December 10, 2010

U.S. DEPARTMENT OF COMMERCE Economics and Statistics Administration U.S. Census Bureau

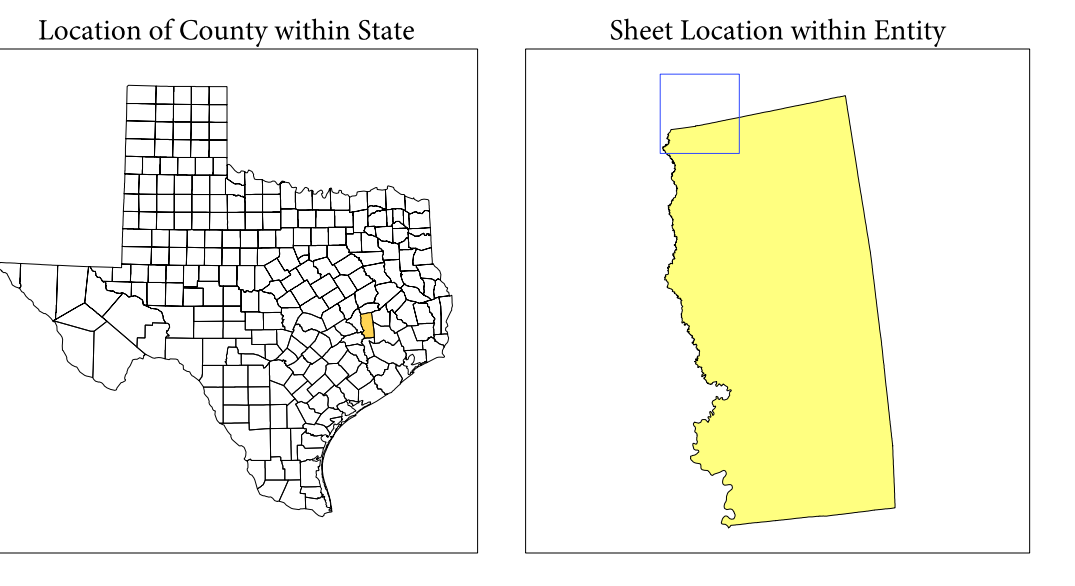
Projection: Albers Equal Area Conic  
 Datum: NAD 83  
 Spheroid: GRS 80  
 1st Standard Parallel: 27 36 51  
 2nd Standard Parallel: 34 43 24  
 Central Meridian: -100 04 35  
 Latitude of Projection's Origin: 25 50 13  
 False Easting: 0  
 False Northing: 0



Key to Sheets

1	2
4	5

PARENT SHEET 1  
 Total Sheets: 25  
 Index Sheets: 1  
 Parent Sheets: 18  
 Inset Sheets: 6



NAME: Grimes County (185)  
 ENTITY TYPE: County or statistically equivalent entity  
 ST: Texas (48)