

P.L. 94-171 COUNTY BLOCK MAP (2010 CENSUS): Hansford County, TX

SYMBOL DESCRIPTION		LEGEND	
SYMBOL	DESCRIPTION	SYMBOL	DESCRIPTION
*****	Federal American Indian Reservation	L'ANSE RES 1880	L'ANSE RES 1880
+ + + + +	Off-Reservation Trust Land, Hawaiian Home Land	T1880	T1880
◆◆◆◆◆	Oklahoma Tribal Statistical Area, Alaska Native Village Statistical Area, Tribal Designated Statistical Area	KAW OTSA 5340	KAW OTSA 5340
●●●●●	American Indian Tribal Subdivision	EAGLE NEST DIST 200	EAGLE NEST DIST 200
///////	State American Indian Reservation	Tama Res 4125	Tama Res 4125
◆◆◆◆◆	State Designated Tribal Statistical Area	Lumbee STSA 9815	Lumbee STSA 9815
▽▽▽▽▽	Alaska Native Regional Corporation	NANA ANRC 52120	NANA ANRC 52120
///////	State (or statistically equivalent entity)	NEW YORK 36	NEW YORK 36
□□□□□	County (or statistically equivalent entity)	ERIE 029	ERIE 029
○●○●○●	Minor Civil Division (MCD) ¹	Bristol town 07485	Bristol town 07485
○●○●○●	Census County Division (CCD), Census Subarea (CSA), Unorganized Territory (UT)	Jemez CCD 91650	Jemez CCD 91650
○●○●○●	Consolidated City	MILFORD 47500	MILFORD 47500
■	Incorporated Place ^{1,2}	Davis 18100	Davis 18100
■	Census Designated Place (CDP) ²	Incline Village 35100	Incline Village 35100
●●●●●	Voting District (VTD)	100015	100015
■	State Legislative District - Upper (Senate)	SLDU 14	SLDU 14
■	State Legislative District - Lower (House)	SLDL 26	SLDL 26
■	Census Tract	33.07	33.07
■	Census Block ³	3012	3012

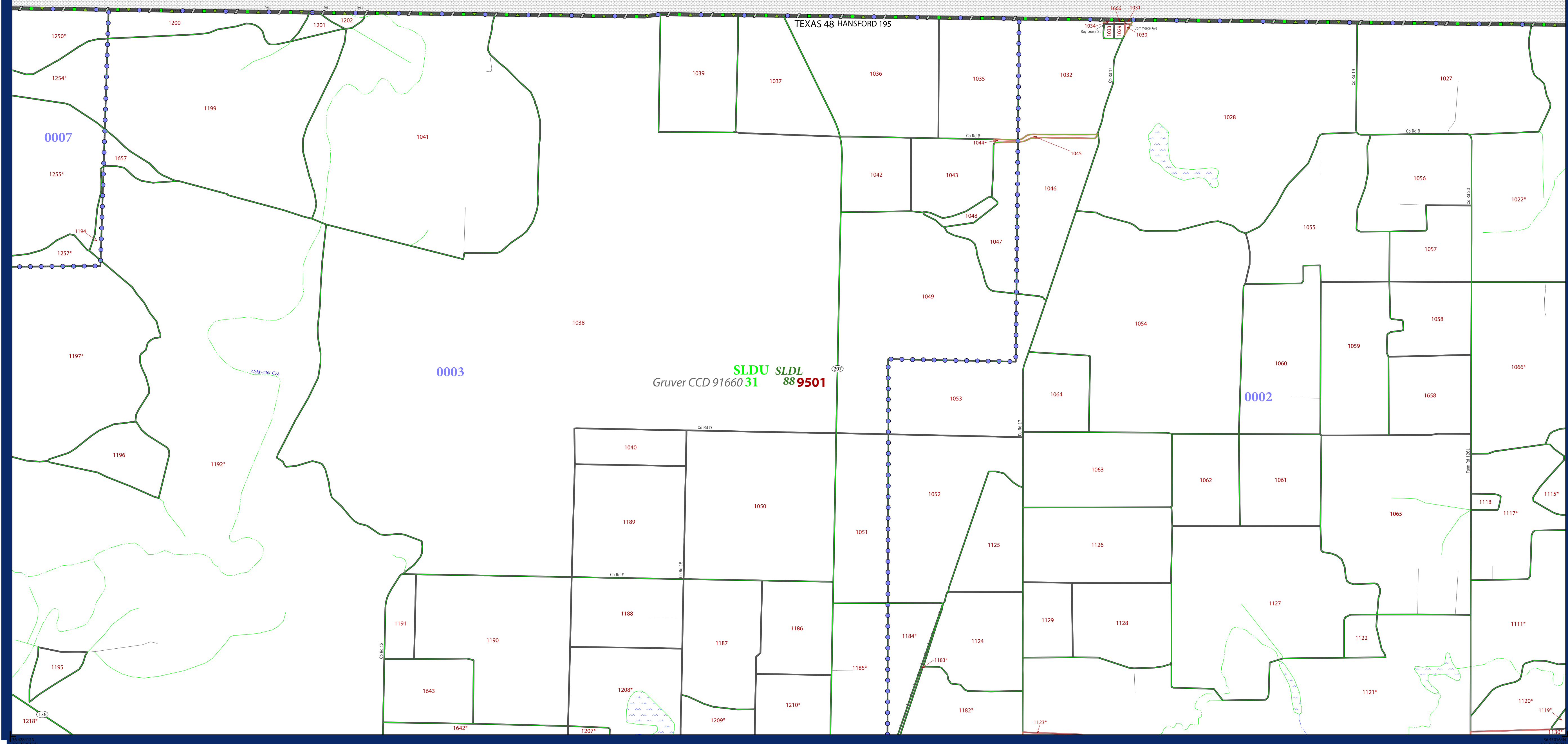
DESCRIPTION	SYMBOL	DESCRIPTION	SYMBOL
Interstate	—	Geographic Offset or Corridor	—
U.S. Highway	—	Water Body	—
State Highway	—	Swamp, Marsh, or Other Wetland	—
Other Road	—	Marsh In	—
Cul-de-sac	—	Glacier	—
Circle	—	Military	—
AWD Trail, Stairway, Alley, Walkway, or Ferry	—	National or State Park, Forest, or Recreation Area	—
Railroad	—	Airport	—
Pipeline or Power Line	—	Selected Mountain Peaks	—
Ridge or Fence	—	Inset Area	A
Property Line	—	Outside Subject Area	—
Perennial Stream	—		
Intermittent Stream	—		
Nonvisible Boundary or Feature Not Elsewhere Classified	—		

Where state, county, and/or MCD/CCD boundaries coincide, the map shows the boundary symbol for only the highest-ranking of these boundaries. Where American Indian reservation and American Indian tribal subdivision boundaries coincide, the map shows only the American Indian reservation boundaries. Where Oklahoma tribal statistical area boundaries and American Indian tribal subdivision boundaries coincide, the map shows only the Oklahoma tribal statistical area boundaries.

1. A "*" following an MCD name denotes a false MCD. A "*" following a place name indicates that a false MCD exists with the same name and FIPS code as the place; the false MCD label is not shown.

2. Place label color correlates to the place fill color.


3. A "*" following a block number indicates that the block number is repeated elsewhere in the block.



All legal boundaries and names are as of January 1, 2010. The boundaries shown on this map are for Census Bureau statistical data collection and tabulation purposes only; their depiction and designation for statistical purposes does not constitute a determination of jurisdictional authority or rights of ownership or entitlement.

Geographic Vintage: 2010 Census (reference date: January 1, 2010)
 Data Source: U.S. Census Bureau's MAINTENANCE database (TAB100248)
 Map Created by Geography Division: December 14, 2010

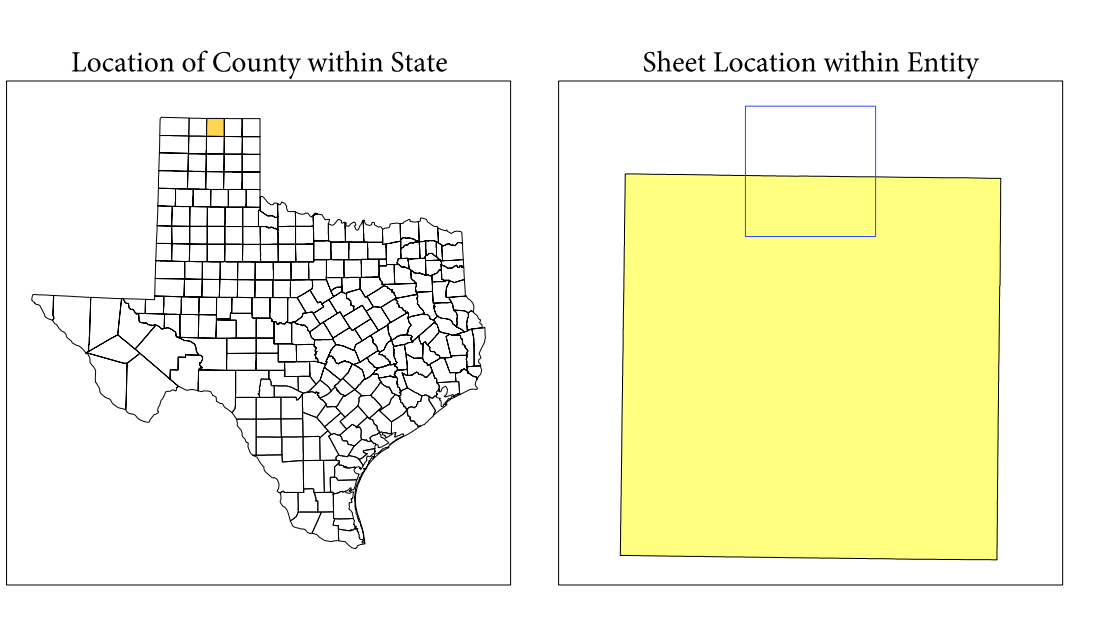
U.S. DEPARTMENT OF COMMERCE Economics and Statistics Administration U.S. Census Bureau



Key to Sheets

PARENT SHEET 2

Total Sheets: 18
 Index Sheets: 1
 Parent Sheets: 12
 Inset Sheets: 5



NAME: Hansford County (195)
 ENTITY TYPE: County or statistically equivalent entity
 ST: Texas (48)

2010 PL BLOCK MAP (PARENT)
 20104819502