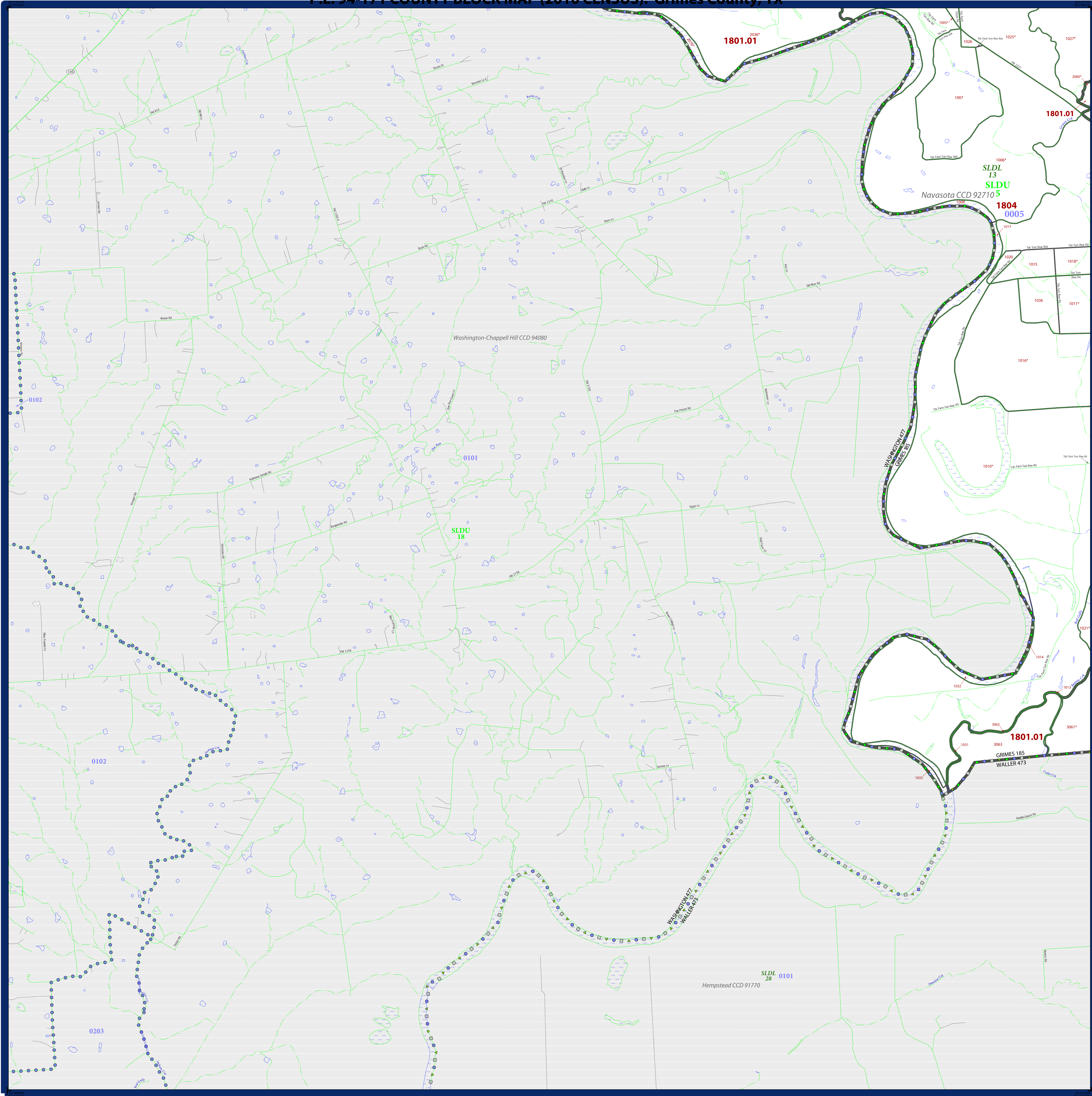


P.L. 94-171 COUNTY BLOCK MAP (2010 CENSUS): Grimes County, TX



SYMBOL DESCRIPTION		LEGEND	
*****	Federal American Indian Reservation	*****	L'ANSE RES 1880
+ + + + +	Off-Reservation Trust Land, Hawaiian Home Land	T1880	
◆◆◆◆◆	Oklahoma Tribal Statistical Area, Shoshone Village Statistical Area, Tribal Designated Statistical Area	◆◆◆◆◆	KAW OTSA 5340
◆◆◆◆◆	American Indian Tribal Subdivision	◆◆◆◆◆	EAGLE NEST DIST 200
///////	State American Indian Reservation	///////	Tama Res 4125
◆◆◆◆◆	State Designated Tribal Statistical Area	◆◆◆◆◆	Lumbee STSA 9815
▽▽▽▽▽	Alaska Native Regional Corporation	▽▽▽▽▽	NANA ANRC 52120
/ / / / /	State (or statistically equivalent entity)	/ / / / /	NEW YORK 36
□□□□□	County (or statistically equivalent entity)	□□□□□	ERIE 029
○○○○○	Minor Civil Division (MCD) <sup>1</sup>	○○○○○	Bristol town 07485
○○○○○	Census County Division (CCD), Census Subarea (CSA), Unorganized Territory (UT)	○○○○○	Jemez CCD 91650
○○○○○	Consolidated City	○○○○○	MILFORD 47500
	Incorporated Place <sup>1,2</sup>		Davis 18100
	Census Designated Place (CDP) <sup>2</sup>		Incline Village 35100
•••••	Voting District (VTD)	•••••	100015
◆◆◆◆◆	State Legislative District - Upper (Senate)	◆◆◆◆◆	SLDU 14
▽▽▽▽▽	State Legislative District - Lower (House)	▽▽▽▽▽	SLDL 26
■■■■■	Census Tract	■■■■■	33.07
■■■■■	Census Block <sup>3</sup>	■■■■■	3012

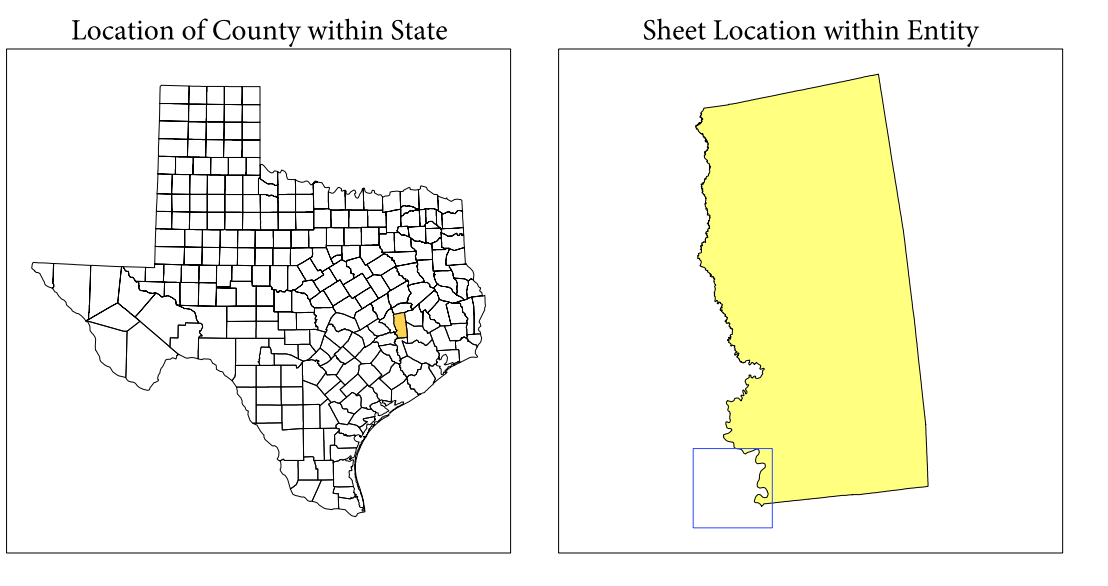
DESCRIPTION	SYMBOL	DESCRIPTION	SYMBOL
Interstate	—(4)—	Geographic Offset or Corridor	—A—
U.S. Highway	—(2)—	Water Body	Playground Lake
State Highway	—(1)—	Swamp, Marsh, or Gravel Pit/Quarry	Cherokee Swamp
Other Road	—	Marsh Ln	Bering Glacier
Cul-de-sac	—	Glacier	Fort Belvoir
Circle	—	Military	Yosemite NP
4WD Trail, Stairway, Alley, Walkway, or Ferry	—	National or State Park, Forest, or Recreation Area	Crested Aegle
Railroad	—	Airport	Yosemite NP
Pipeline or Power Line	—	Selected Mountain Peaks	A
Ridge or Fence	—	Inset Area	A
Property Line	—	Outside Subject Area	A
Perennial Stream	—		
Intermittent Stream	—		
Nonvisible Boundary or Feature Not Elsewhere Classified	—		

Where state, county, and/or MCD/CCD boundaries coincide, the map shows the boundary symbol for only the highest-ranking of these boundaries. Where American Indian reservation and American Indian tribal subdivision boundaries coincide, the map shows only the American Indian reservation boundaries. Where Oklahoma tribal statistical area boundaries and American Indian tribal subdivision boundaries coincide, the map shows only the Oklahoma tribal statistical area boundaries.

1 A " " following an MCD name denotes a false MCD. A " " following a place name indicates that a false MCD exists with the same name and FIPS code as the place; the false MCD label is not shown.

2 Place label color correlates to the place fill color.

3 A " " following a block number indicates that the block number is repeated elsewhere in the block.

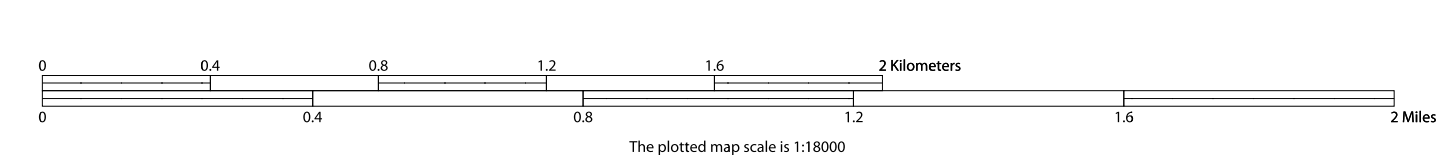


All legal boundaries and names are as of January 1, 2010. The boundaries shown on this map are for Census Bureau statistical data collection and tabulation purposes only; their depiction and designation for statistical purposes does not constitute a determination of jurisdictional authority or rights of ownership or entitlement.

Geographic Vintage: 2010 Census (reference date: January 1, 2010)  
 Data Source: U.S. Census Bureau's MAI/TIGER database (TIGER0148)  
 Map Created by Geography Division: December 10, 2010

U.S. DEPARTMENT OF COMMERCE Economics and Statistics Administration U.S. Census Bureau

Projection: Albers Equal Area Conic  
 Datum: NAD 83  
 Spheroid: GRS 80  
 1st Standard Parallel: 27 36 51  
 2nd Standard Parallel: 34 43 24  
 Central Meridian: -100 04 35  
 Latitude of Projection's Origin: 25 50 13  
 False Easting: 0  
 False Northing: 0



USCENSUSBUREAU

Key to Sheets

13	14
16	17

PARENT SHEET 16  
 Total Sheets: 25  
 Index Sheets: 1  
 Parent Sheets: 18  
 Inset Sheets: 6

NAME: Grimes County (185)  
 ENTITY TYPE: County or statistically equivalent entity  
 ST: Texas (48)