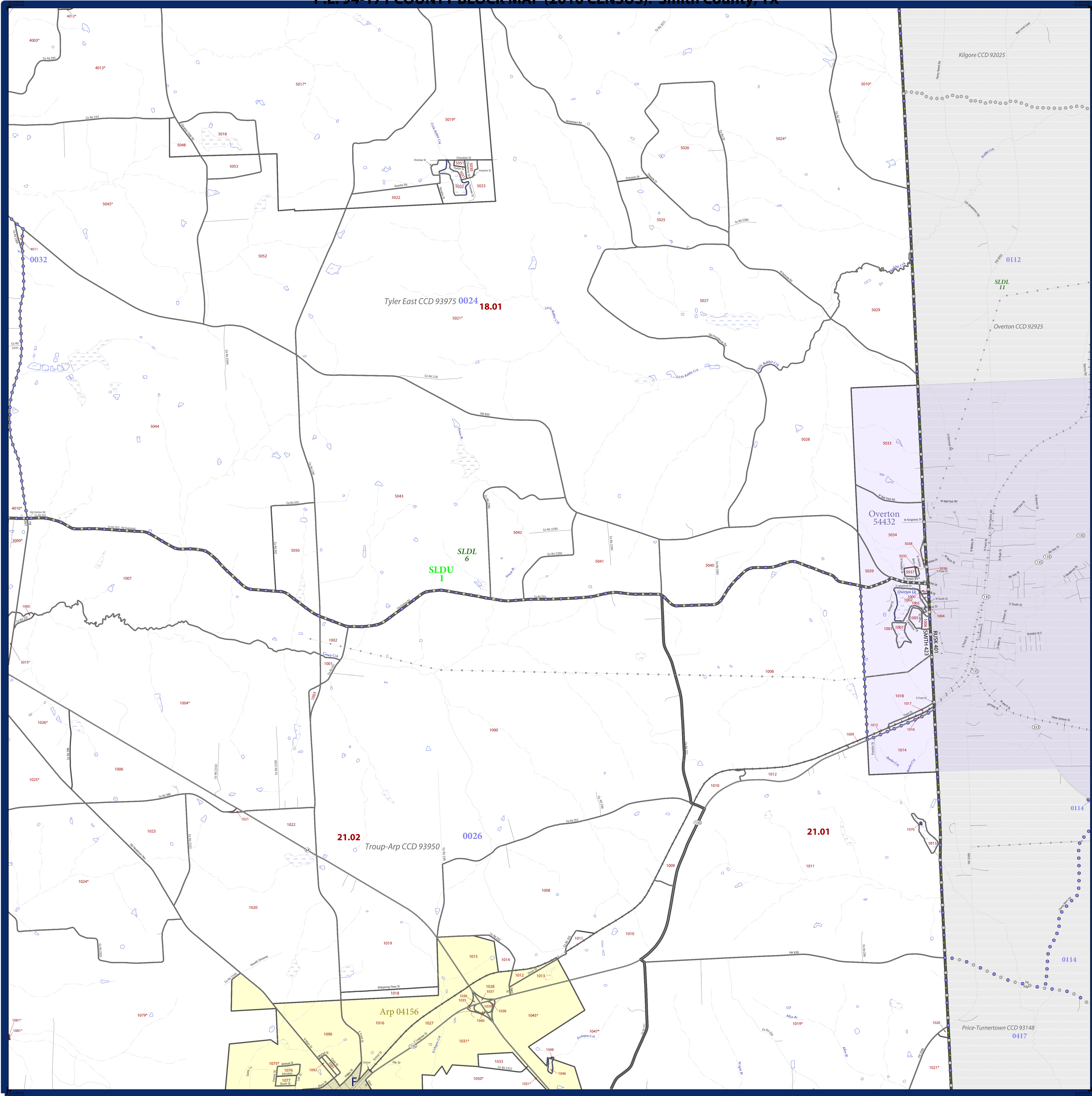


# P.L. 94-171 COUNTY BLOCK MAP (2010 CENSUS)- Smith County, TX



LEGEND			
SYMBOL DESCRIPTION	SYMBOL	SYMBOL DESCRIPTION	SYMBOL
Federal American Indian Reservation	*****	Geographic Offset or Corridor	—
Off-Reservation Trust Land, Hawaiian Home Land	+ + + + +	Water Body	—
Oklahoma Tribal Statistical Area, Alaska Native Village Statistical Area, Tribal Designated Statistical Area	•••••	Swamp, Marsh, or Gravel Pit/Quarry	—
American Indian Tribal Subdivision	•••••	Glacier	—
State American Indian Reservation	//////	Military	—
State Designated Tribal Statistical Area	♦♦♦♦♦	National or State Park, Forest, or Recreation Area	—
Alaska Native Regional Corporation	▼▼▼▼▼	Airport	—
State (or statistically equivalent entity)		Selected Mountain Peaks	▲
County (or statistically equivalent entity)	□□□□□	Inset Area	A
Minor Civil Division (MCD) <sup>1</sup>	○ ○ ○ ○ ○	Outside Subject Area	—
Census County Division (CCD), Census Tracts (CT), Unorganized Territory (UT)	○ ○ ○ ○ ○		
Consolidated City	○ ○ ○ ○ ○		
Incorporated Place <sup>1,2</sup>	■ ■ ■ ■ ■		
Census Designated Place (CDP) <sup>2</sup>	■ ■ ■ ■ ■		
Voting District (VTD)	•••••		
State Legislative District - Upper (Senate)	■ ■ ■ ■ ■		
State Legislative District - Lower (House)	▼▼▼▼▼		
Census Tract	■ ■ ■ ■ ■		
Census Block <sup>3</sup>	■ ■ ■ ■ ■		

Where state, county, and/or MCD/CCD boundaries coincide, the map shows the boundary symbol for only the highest-ranking of these boundaries. Where American Indian reservation and American Indian tribal subdivision boundaries coincide, the map shows only the American Indian reservation boundaries. Where Oklahoma tribal statistical area boundaries and American Indian tribal subdivision boundaries coincide, the map shows only the Oklahoma tribal statistical area boundaries.

1 A "\*" following an MCD name denotes a false MCD. A "\*" following a place name indicates that a false MCD exists with the same name and FIPS code as the place; the false MCD label is not shown.


2 Place label color correlates to the place fill color.

3 A "\*" following a block number indicates that the block number is repeated elsewhere in the block.

All legal boundaries and names are as of January 1, 2010. The boundaries shown on this map are for Census Bureau statistical data collection and tabulation purposes only; their depiction and designation for statistical purposes does not constitute a determination of jurisdictional authority or rights of ownership or entitlement.

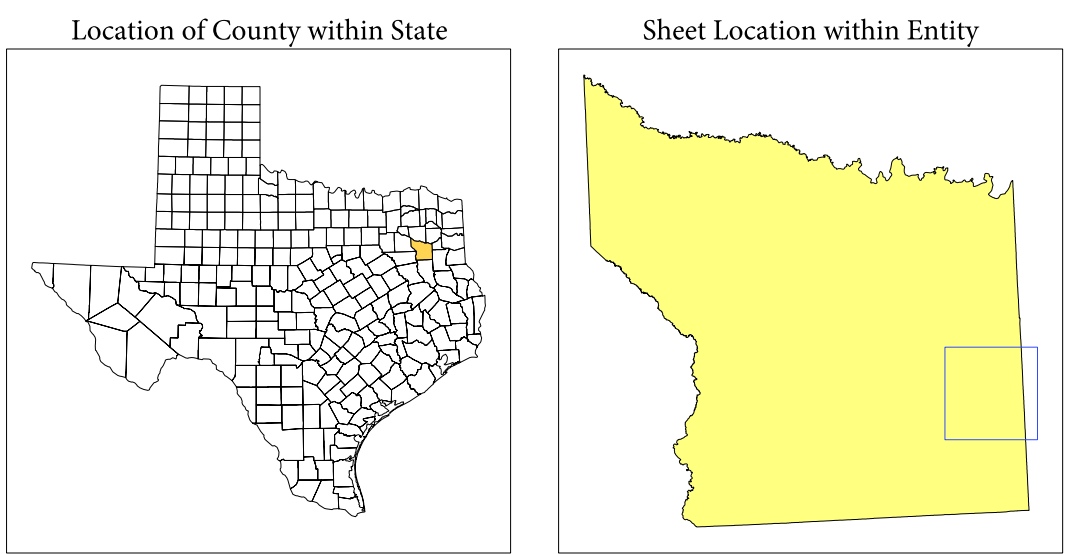
Geographic Vintage: 2010 Census (reference date: January 1, 2010)  
 Data Source: U.S. Census Bureau's MAI/TIGER database (TAB100248)  
 Map Created by Geography Division: December 11, 2010

U.S. DEPARTMENT OF COMMERCE Economics and Statistics Administration U.S. Census Bureau



Key to Sheets	
13	14
17	18
21	22

PARENT SHEET 18  
 Total Sheets: 41  
 Index Sheets: 1  
 Parent Sheets: 22  
 Inset Sheets: 18



NAME: Smith County (423)  
 ENTITY TYPE: County or statistically equivalent entity  
 ST: Texas (48)

2010 PL BLOCK MAP (PARENT)  
2010042018