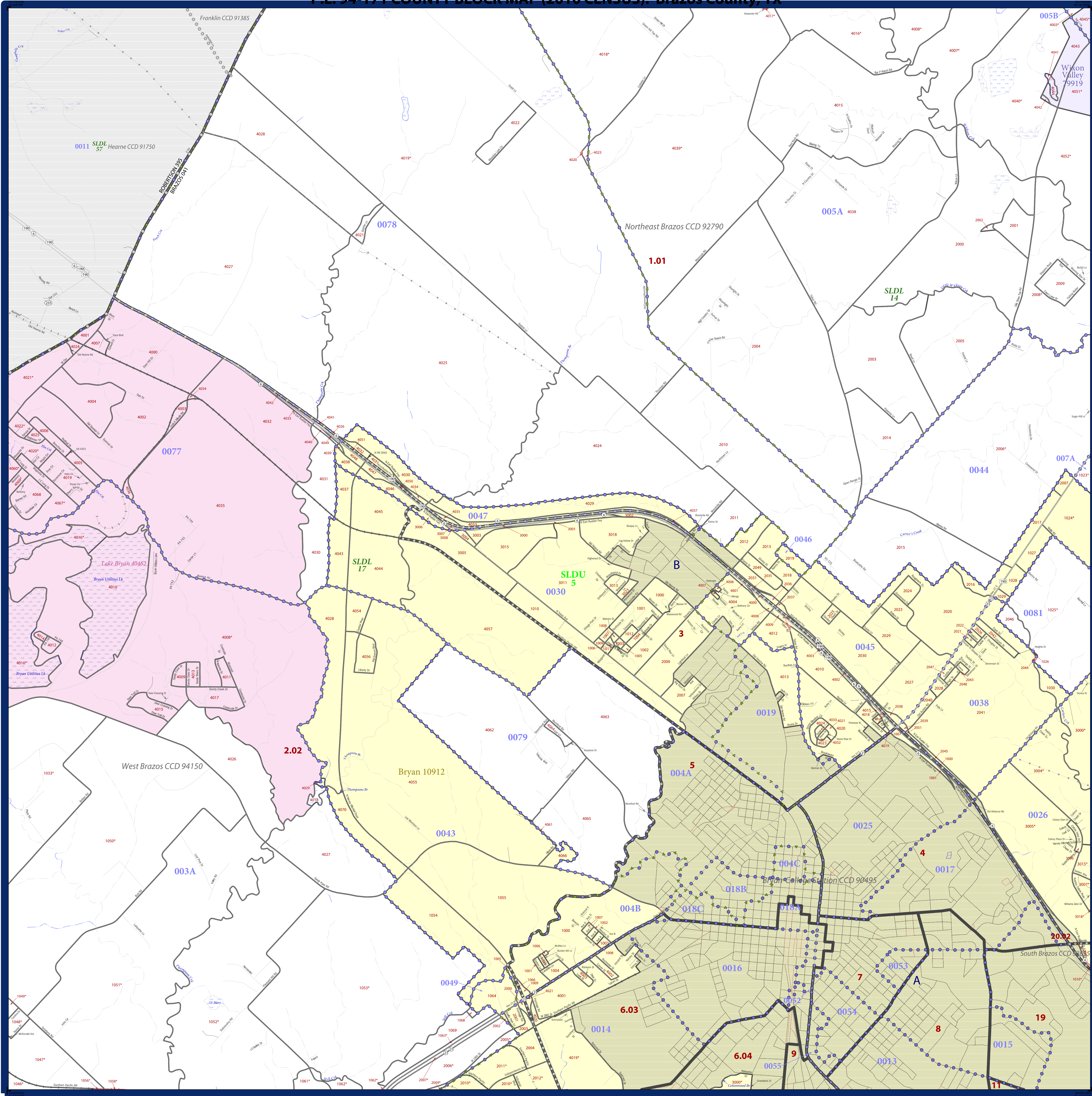


# P.L. 94-171 COUNTY BLOCK MAP (2010 CENSUS): Brazos County, TX



SYMBOL DESCRIPTION		LEGEND	
*****	Federal American Indian Reservation	*****	L'ANSE RES 1880
++++++	Off-Reservation Trust Land, Hawaiian Home Land	++++++	T1880
●●●●●●	Oklahoma Tribal Statistical Area, Alaska Native Village Statistical Area, Tribal Designated Statistical Area	●●●●●●	KAW OTSA 5340
●●●●●●	American Indian Tribal Subdivision	●●●●●●	EAGLE NEST DIST 200
//////	State American Indian Reservation	//////	Tama Res 4125
◆◆◆◆◆◆	State Designated Tribal Statistical Area	◆◆◆◆◆◆	Lumbee STSA 9815
▼▼▼▼▼▼	Alaska Native Regional Corporation	▼▼▼▼▼▼	NANA ANRC 52120
	State (or statistically equivalent entity)		NEW YORK 36
□□□□□□	County (or statistically equivalent entity)	□□□□□□	ERIE 029
○●○●○●○●	Minor Civil Division (MCD) <sup>1</sup>	○●○●○●○●	Bristol town 07485
○●○●○●○●	Census County Division (CCD), Census Subarea (CSA), Unorganized Territory (UT)	○●○●○●○●	Jemez CCD 91650
○●○●○●○●	Consolidated City	○●○●○●○●	MILFORD 47500
■	Incorporated Place <sup>1,2</sup>	■	Davis 18100
■	Census Designated Place (CDP) <sup>2</sup>	■	Incline Village 35100
●●●●●●	Voting District (VTD)	●●●●●●	100015
■	State Legislative District - Upper (Senate)	■	SLDU 14
■	State Legislative District - Lower (House)	■	SLDL 26
■	Census Tract	■	33.07
■	Census Block <sup>3</sup>	■	3012

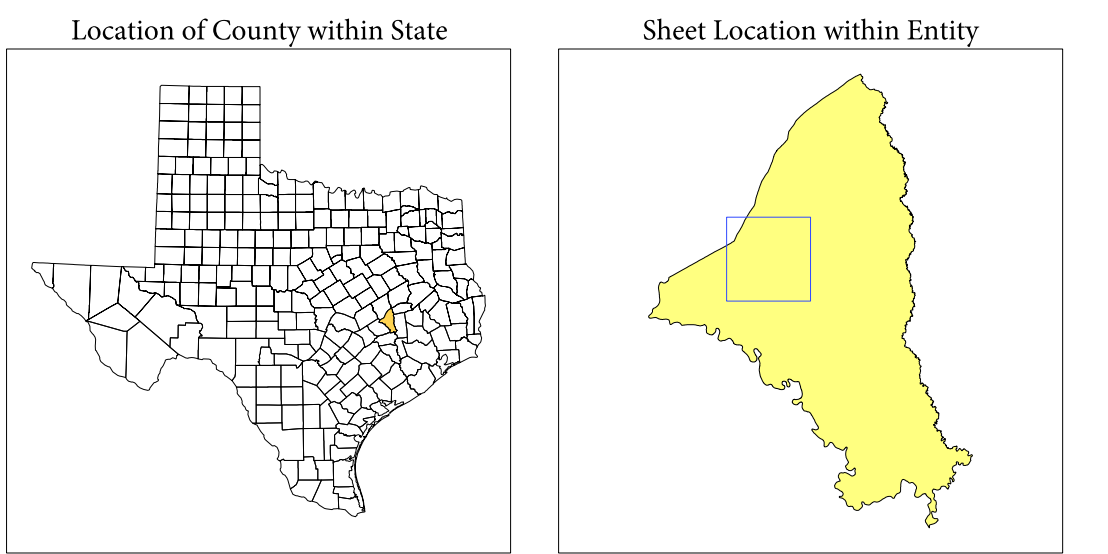
DESCRIPTION	SYMBOL	DESCRIPTION	SYMBOL
Interstate	—	Geographic Offset or Corridor	—
U.S. Highway	—	Water Body	—
State Highway	—	Swamp, Marsh, or Gravel Pit/Quarry	—
Other Road	—	Marsh Lot	—
Cul-de-sac	—	Glacier	—
Circle	—	Military	—
4WD Trail, Stairway, Alley, Walkway, or Ferry	—	National or State Park, Forest, or Reservation Area	—
Railroad	—	Airport	—
Pipeline or Power Line	—	Selected Mountain Peaks	—
Ridge or Fence	—	Inset Area	—
Property Line	—	Outside Subject Area	—
Perennial Stream	—		
Intermittent Stream	—		

Where state, county, and/or MCD/CCD boundaries coincide, the map shows the boundary symbol for only the highest-ranking of these boundaries. Where American Indian reservation and American Indian tribal subdivision boundaries coincide, the map shows only the American Indian reservation boundaries. Where Oklahoma tribal statistical area boundaries and American Indian tribal subdivision boundaries coincide, the map shows only the Oklahoma tribal statistical area boundaries.

1. A "\*" following an MCD name denotes a false MCD. A "\*" following a place name indicates that a false MCD exists with the same name and FIPS code as the place; the false MCD label is not shown.

2. Place label color correlates to the place fill color.

3. A "\*" following a block number indicates that the block number is repeated elsewhere in the block.

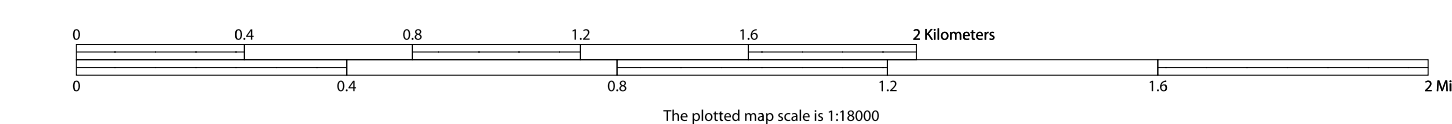


All legal boundaries and names are as of January 1, 2010. The boundaries shown on this map are for Census Bureau statistical data collection and tabulation purposes only; their depiction and designation for statistical purposes does not constitute a determination of jurisdictional authority or rights of ownership or entitlement.

Geographic Vintage: 2010 Census (reference date: January 1, 2010)  
 Data Source: U.S. Census Bureau's MAINTIGR database (TAB100148)  
 Map Created by Geography Division: December 14, 2010

U.S. DEPARTMENT OF COMMERCE Economics and Statistics Administration U.S. Census Bureau

Projection: Albers Equal Area Conic  
 Datum: NAD83  
 Spheroid: GRS 80  
 1st Standard Parallel: 27 36 51  
 2nd Standard Parallel: 34 43 24  
 Central Meridian: -100 04 35  
 Latitude of Projection's Origin: 25 50 13  
 False Easting: 0  
 False Northing: 0



3	4
6	8
10	12

PARENT SHEET 7  
 Total Sheets: 26  
 Index Sheets: 1  
 Parent Sheets: 18  
 Inset Sheets: 7

NAME: Brazos County (041)  
 ENTITY TYPE: County or statistically equivalent entity  
 ST: Texas (48)

2010 PL BLOCK MAP (PARENT)  
 2010040107