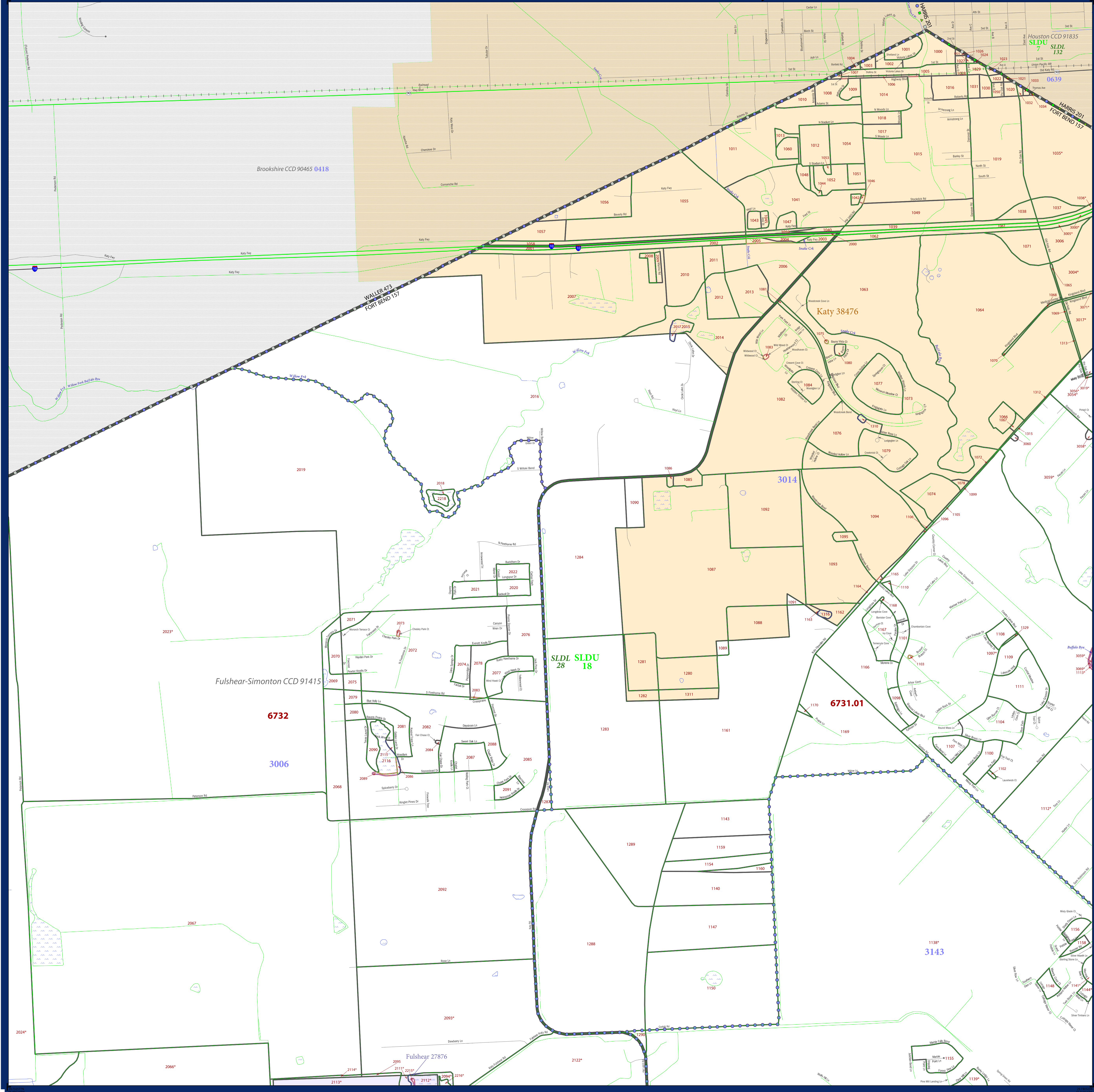


P.L. 94-171 COUNTY BLOCK MAP (2010 CENSUS): Fort Bend County, TX



LEGEND

SYMBOL DESCRIPTION	SYMBOL	LABEL STYLE
Federal American Indian Reservation	*****	L'ANSE RES 1880
Off-Reservation Trust Land, Hawaiian Home Land	+++++	T1880
Oklahoma Tribal Statistical Area, Alaska Native Village Statistical Area, Tribal Designated Statistical Area	KAW OTSA 5340
American Indian Tribal Subdivision	EAGLE NEST DIST 200
State American Indian Reservation	Tama Res 4125
State Designated Tribal Statistical Area	Lumbee STSA 9815
Alaska Native Regional Corporation	NANA ANRC 52120
State (or statistically equivalent entity)	NEW YORK 36
County (or statistically equivalent entity)	ERIE 029
Minor Civil Division (MCD) 1	Bristol town 07485
Census County Division (CCD), Census Subarea (CSA), Unincorporated Territory (UT)	Jemez CCD 91650
Consolidated City	MILFORD 47500
Incorporated Place 1,2	Davis 18100
Census Designated Place (CDP) 2	Incline Village 35100
Voting District (VTD)	100015
Census Legislative District - Upper (Senate)	SLDU 14
Census Legislative District - Lower (House)	SLDL 26
Census Tract	33.07
Census Block 3	3012

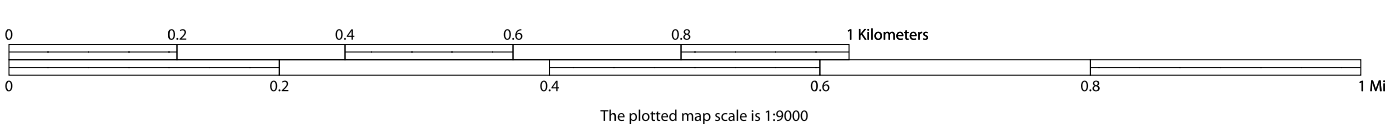
DESCRIPTION	SYMBOL	DESCRIPTION	SYMBOL
Interstate	Geographic Offset or Corridor
U.S. Highway	Water Body
State Highway	Swamp, Marsh, or Gravel Pit/Quarry
Other Road	Marsh Lot
Cul-de-sac	Glacier
Circle	Military
4WD Trail, Steamer, Alley, Walkway, or Ferry	National or State Park, Forest, or Recreation Area
Railroad	Airport
Pipeline or Power Line	Selected Mountain Peaks
Ridge or Fence	Inset Area
Property Line	Nonvisible Boundary or Feature Not Elsewhere Classified
Perennial Stream		
Intermittent Stream		

Where state, county, and/or MCD/CCD boundaries coincide, the map shows the boundary symbol for only the highest-ranking of these boundaries. Where American Indian reservation and American Indian tribal subdivision boundaries coincide, the map shows only the American Indian reservation boundaries. Where Oklahoma tribal statistical area boundaries and American Indian tribal subdivision boundaries coincide, the map shows only the Oklahoma tribal statistical area boundaries.

1. A " " following an MCD name denotes a false MCD. A " " following a place name indicates that a false MCD exists with the same name and FIPS code as the place; the false MCD label is not shown.
 2. Place label color correlates to the place fill color.
 3. A " " following a block number indicates that the block number is repeated elsewhere in the block.

All legal boundaries and names are as of January 1, 2010. The boundaries shown on this map are for Census Bureau statistical data collection and tabulation purposes only; their depiction and designation for statistical purposes does not constitute a determination of jurisdictional authority or rights of ownership or entitlement.
 Geographic Vintage: 2010 Census (reference date: January 1, 2010)
 Data Source: U.S. Census Bureau's MAI/TIGER database (TAB100148)
 Map Created by Geography Division: January 12, 2011
 U.S. DEPARTMENT OF COMMERCE Economics and Statistics Administration U.S. Census Bureau

Projection: Albers Equal Area Conic
 Datum: NAD 83
 Spheroid: GRS 80
 1st Standard Parallel: 27 36 51
 2nd Standard Parallel: 34 43 24
 Central Meridian: -100 04 35
 Latitude of Projection's Origin: 25 50 13
 False Easting: 0
 False Northing: 0

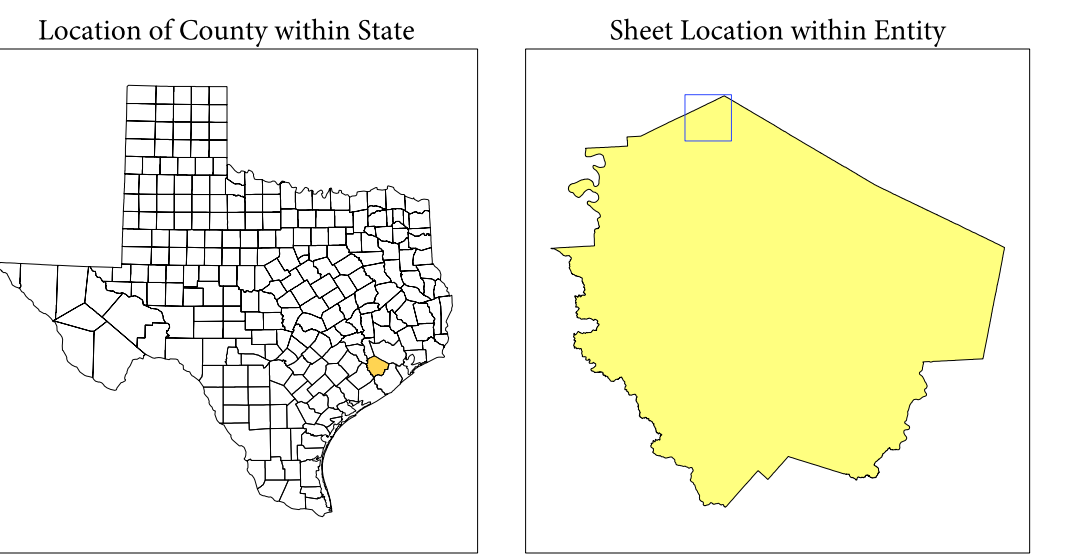


USCENSUSBUREAU

Key to Sheets

2	3	4
8	9	10

PARENT SHEET 3
 Total Sheets: 85
 Index Sheets: 1
 Parent Sheets: 73
 Inset Sheets: 11



NAME: Fort Bend County (157)
 ENTITY TYPE: County or statistically equivalent entity
 ST: Texas (48)