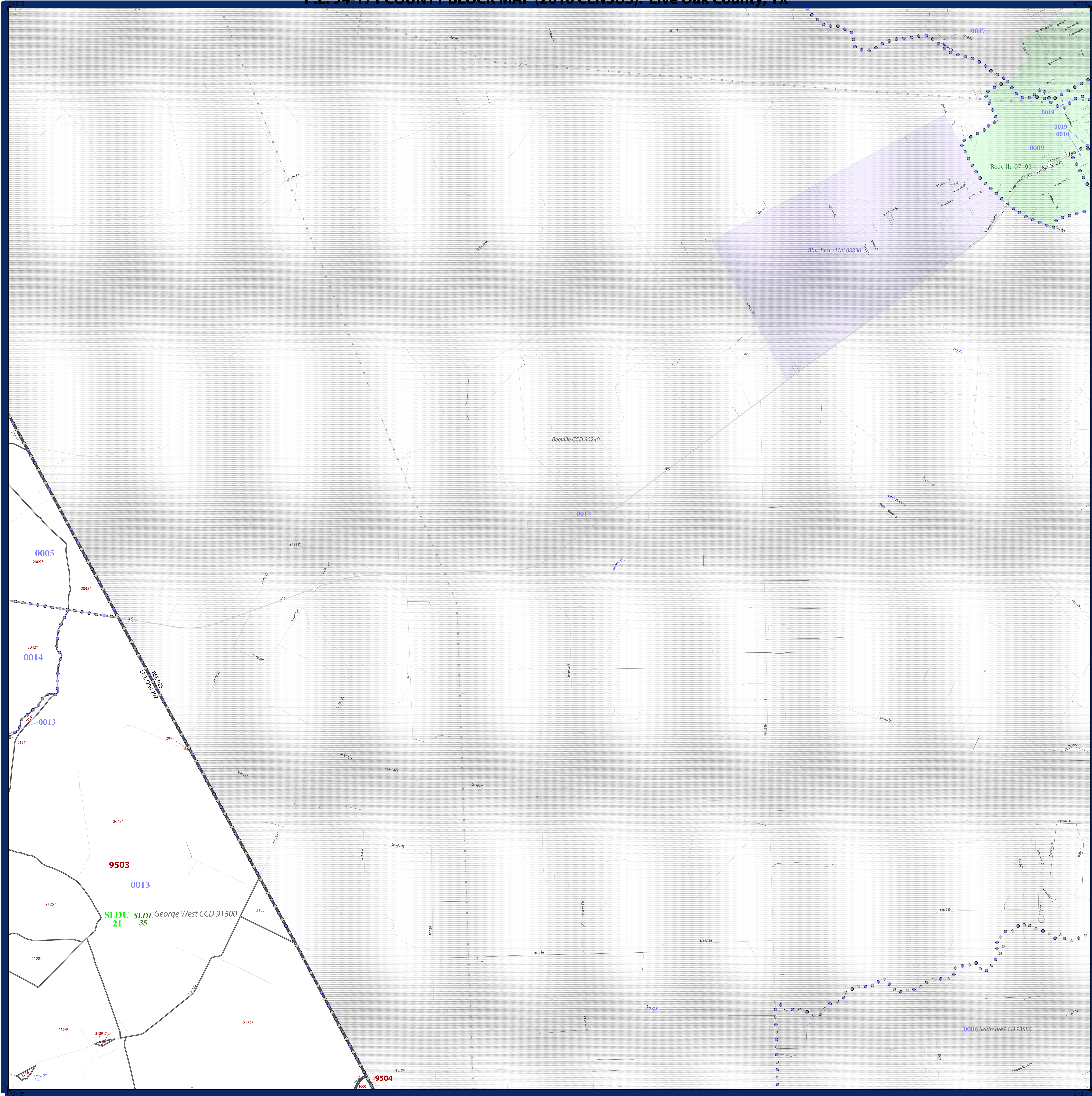


P.L. 94-171 COUNTY BLOCK MAP (2010 CENSUS): Live Oak County, TX



SYMBOL DESCRIPTION		LEGEND	
	Federal American Indian Reservation		L'ANSE RES 1880
	Off-Reservation Trust Land, Hawaiian Home Land		T1880
	Oklahoma Tribal Statistical Area, Alaska Native Village Statistical Area, Tribal Designated Statistical Area		KAW OTSA 5340
	American Indian Tribal Subdivision		EAGLE NEST DIST 200
	State American Indian Reservation		Tama Res 4125
	State Designated Tribal Statistical Area		Lumbee STSA 9815
	Alaska Native Regional Corporation		NANA ANRC 52120
	State (or statistically equivalent entity)		NEW YORK 36
	County (or statistically equivalent entity)		ERIE 029
	Minor Civil Division (MCD) ¹		Bristol town 07485
	Census County Division (CCD), Census Subarea (CSA), Unorganized Territory (UT)		Jemez CCD 91650
	Consolidated City		MILFORD 47500
	Incorporated Place ^{1,2}		Davis 18100
	Census Designated Place (CDP) ²		Incline Village 35100
	Voting District (VTD)		100015
	State Legislative District - Upper (Senate)		SLDU 14
	State Legislative District - Lower (House)		SLDL 26
	Census Tract		33.07
	Census Block ³		3012

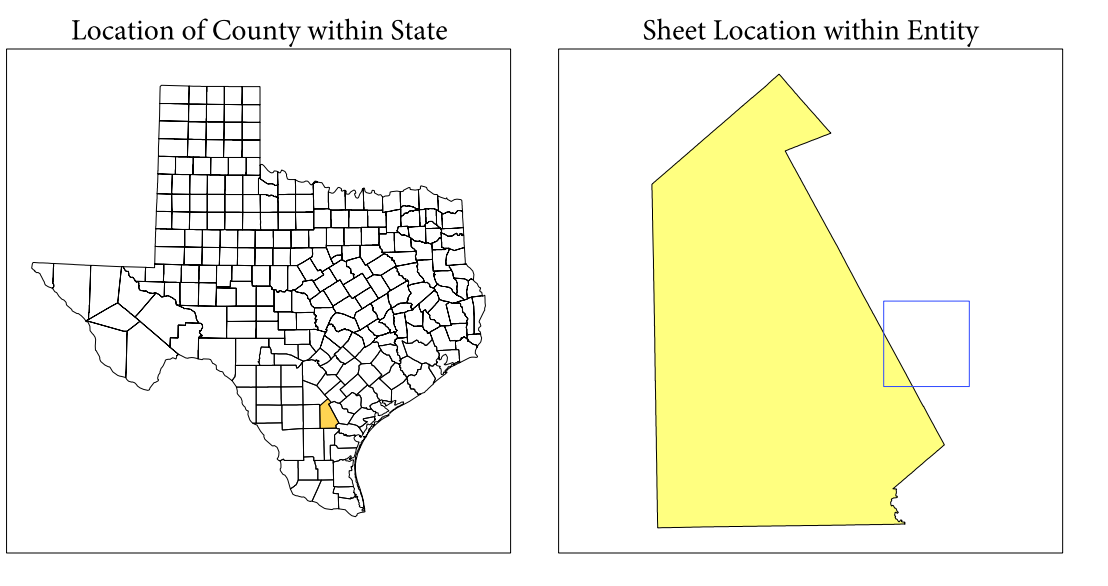
DESCRIPTION	SYMBOL	DESCRIPTION	SYMBOL
Interstate		Geographic Offset or Corridor	
U.S. Highway		Water Body	
State Highway		Swamp, Marsh, or Gravel Pit/Quarry	
Other Road		Marsh Ln	
Cul-de-sac		Glacier	
Circle		Military	
4WD Trail, Stairway, Alley, Walkway, or Ferry		National or State Park, Forest, or Recreation Area	
Railroad		Airport	
Pipeline or Power Line		Selected Mountain Peaks	
Ridge or Fence		Inset Area	
Property Line		Outside Subject Area	
Perennial Stream			
Intermittent Stream			
Nonvisible Boundary or Feature Not Elsewhere Classified			

Where state, county, and/or MCD/CCD boundaries coincide, the map shows the boundary symbol for only the highest-ranking of these boundaries. Where American Indian reservation and American Indian tribal subdivision boundaries coincide, the map shows only the American Indian reservation boundaries. Where Oklahoma tribal statistical area boundaries and American Indian tribal subdivision boundaries coincide, the map shows only the Oklahoma tribal statistical area boundaries.

¹ A "*" following an MCD name denotes a false MCD. A "*" following a place name indicates that a false MCD exists with the same name and FIPS code as the place; the false MCD label is not shown.

² Place label color correlates to the place fill color.

³ A "*" following a block number indicates that the block number is repeated elsewhere in the block.

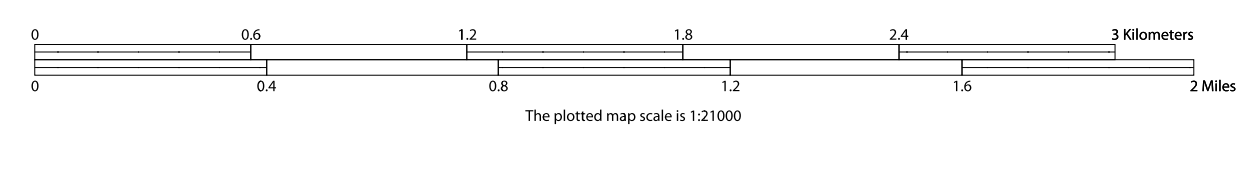


All legal boundaries and names are as of January 1, 2010. The boundaries shown on this map are for Census Bureau statistical data collection and tabulation purposes only; their depiction and designation for statistical purposes does not constitute a determination of jurisdictional authority or rights of ownership or entitlement.

Geographic Vintage: 2010 Census (reference date: January 1, 2010)
 Data Source: U.S. Census Bureau's MAI/TIGER database (TAB100148)
 Map Created by Geography Division: January 07, 2011

U.S. DEPARTMENT OF COMMERCE Economics and Statistics Administration U.S. Census Bureau

Projection: Albers Equal Area Conic
 Datum: NAD 83
 Spheroid: GRS 80
 1st Standard Parallel: 27 36 51
 2nd Standard Parallel: 34 43 24
 Central Meridian: -100 04 35
 Latitude of Projection's Origin: 25 50 13
 False Easting: 0
 False Northing: 0



Key to Sheets	
8	
11	12
15	16

PARENT SHEET 12
 Total Sheets: 24
 Index Sheets: 1
 Parent Sheets: 20
 Inset Sheets: 3

NAME: Live Oak County (297)
 ENTITY TYPE: County or statistically equivalent entity
 ST: Texas (48)