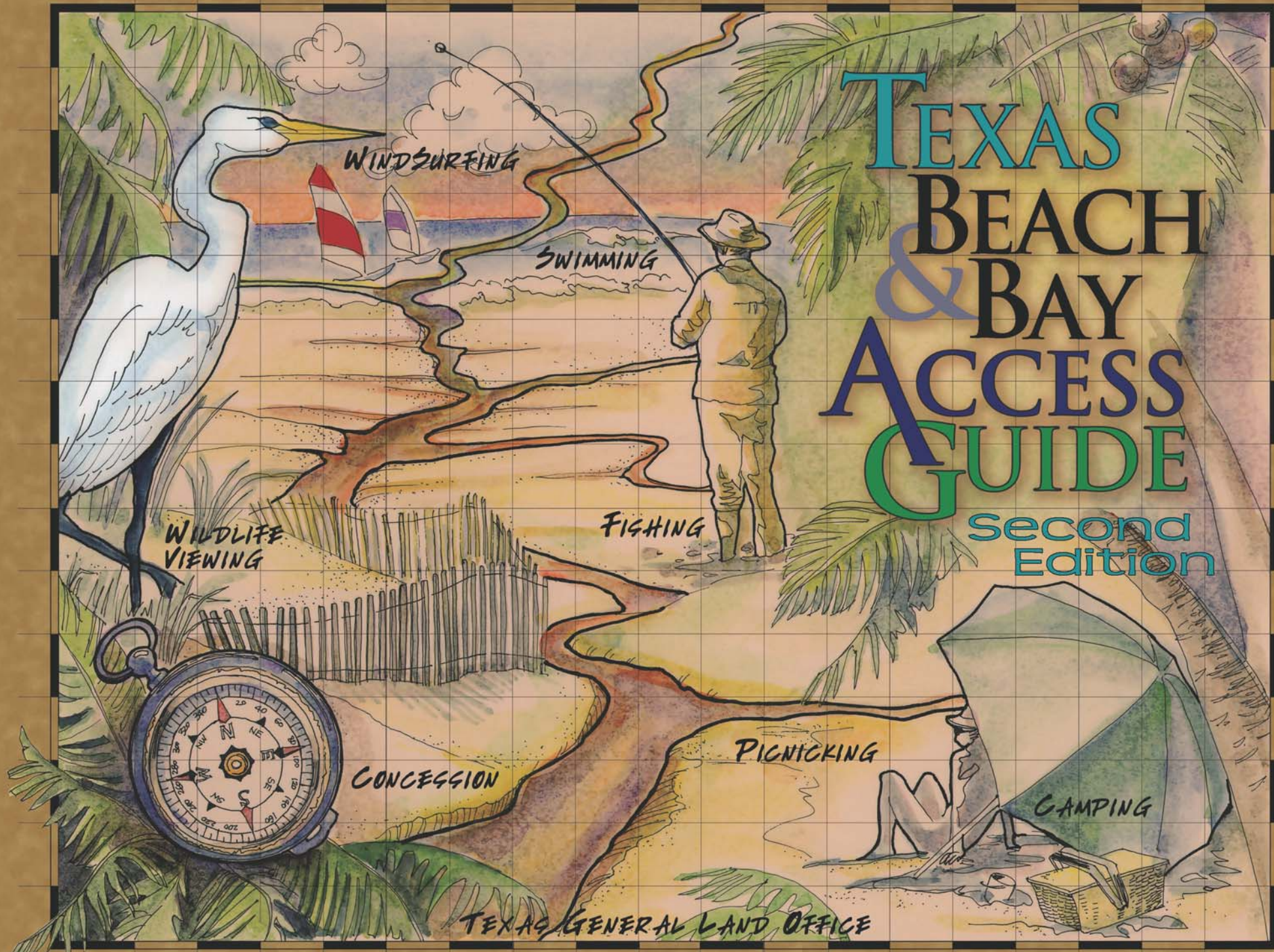


TEXAS BEACH & BAY ACCESS GUIDE

Second
Edition



WINDSURFING

SWIMMING

WILDLIFE
VIEWING

FISHING

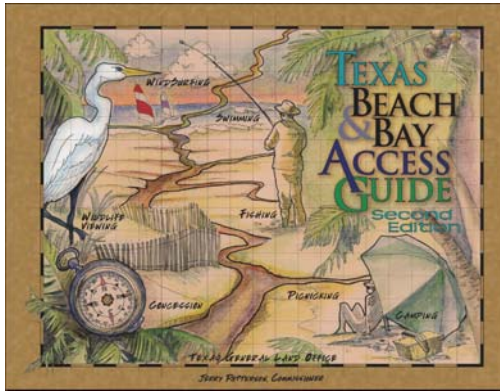
CONCESSION

PICNICKING

CAMPING

TEXAS GENERAL LAND OFFICE

JERRY PATTERSON, COMMISSIONER



Texas Beach & Bay Access Guide Second Edition

Texas General Land Office
Jerry Patterson, Commissioner

The Texas Gulf Coast

The Texas Gulf Coast consists of cordgrass marshes, which support a rich array of marine life and provide wintering grounds for birds, and scattered coastal tallgrass and mid-grass prairies. The annual rainfall for the Texas Coast ranges from 25 to 55 inches and supports morning glories, sea ox-eyes, and beach evening primroses.

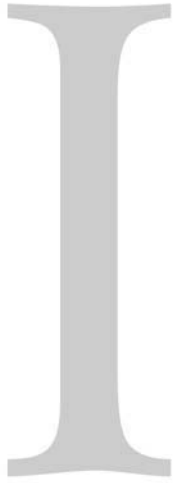
Click on a region of the Texas coast



The Texas General Land Office makes no representations or warranties regarding the accuracy or completeness of the information depicted on these maps, or the data from which it was produced. These maps are NOT suitable for navigational purposes and do not purport to depict or establish boundaries between private and public land.

CONTENTS

1	I. Introduction
3	II. How to Use This Guide
7	III. Beach and Bay Public Access Sites
	A. Southeast Texas (Jefferson and Orange Counties)
	1. Map
	2. Area information
	3. Activities/Facilities
	B. Houston-Galveston (Brazoria, Chambers, Galveston, Harris, and Matagorda Counties)
	1. Map
	2. Area Information
	3. Activities/Facilities
	C. Golden Crescent (Calhoun, Jackson and Victoria Counties)
	1. Map
	2. Area Information
	3. Activities/Facilities
	D. Coastal Bend (Aransas, Kenedy, Kleberg, Nueces, Refugio and San Patricio Counties)
	1. Map
	2. Area Information
	3. Activities/Facilities
	E. Lower Rio Grande Valley (Cameron and Willacy Counties)
	1. Map
	2. Area Information
	3. Activities/Facilities
	IV. National Wildlife Refuges
	V. Wildlife Management Areas
139	VI. Chambers of Commerce and Visitor Centers
143	
147	



INTRODUCTION

It's no wonder that coastal communities are the most densely populated and fastest growing areas in the country. The opportunities and resources that originally lured Native Americans and settlers continue to attract people to the coast today. Throughout the year, tourists travel to the shore to enjoy recreational activities and visit locales with relaxed surroundings. Coastal residents and tourists seek out beaches and bays for fishing, swimming, wildlife viewing, picnicking, camping, boating, and other activities. Tourism is big business in Texas, and coastal communities rely on their beaches and bays to attract tourists, who spend billions of dollars each year. As a result, ensuring public access to the shoreline is of central importance to a coastal community's ecotourism economy.

With a diversity of plants, wildlife, and ecoregions along its 367 miles of Gulf shoreline and 3,300 miles of bay shoreline, the Texas coast has plentiful natural resources. Texas coastal communities continue a coastal historic heritage with an active economy. Whether the coastal traveler is interested in fishing, birding, beachcombing, or simply sight-seeing, the Texas coast has something to offer everyone.

TEXAS COASTAL MANAGEMENT PROGRAM

In 1991, the Texas Legislature passed the Coastal Coordination Act, establishing a comprehensive state coastal management program. This act paved the way to more effective and efficient use of public funds and to better management of Texas coastal resources. The National Oceanic and Atmospheric Administration (NOAA) formally approved the Texas Coastal Management Program (CMP) on January 10, 1997, making Texas the 30th state to have a federally approved coastal program. The Texas CMP, which provides for the protection of 16 coastal natural resource areas, is designed to manage and use coastal resources wisely while safeguarding economic prosperity.

The Coastal Coordination Council oversees the coastal program. The Council is composed of seven state agency representatives, four governor-appointed public members, and the Texas A&M Sea Grant College Program. Its mission is to uphold the goals and policies of the Texas CMP, to provide general oversight, and to coordinate policies with regard to coastal erosion, wetland protection, water quality, dune protection, and shoreline access. The Council is charged with enhancing public access to Texas beaches and bays and seeks to achieve this goal by awarding funding to coastal communities for shoreline access projects through its grants program.

II

HOW TO USE THIS GUIDE

The Texas Beach and Bay Access Guide is designed to help the user locate a variety of public access sites, National Wildlife Refuges, and Wildlife Management Areas along the Texas coast. The public access sites may provide either direct or indirect access to the coast or bay. This guide highlights the five areas that make up the Texas coast: Southeast Texas, Houston-Galveston, the Golden Crescent, the Coastal Bend, and the Lower Rio Grande Valley. A brief historical overview of each coastal county with information on population, land area, and the local economy along with a brief description of the primary recreational activities is provided. Included are nearly 360 access points to Texas bays and the Gulf of Mexico within 16 of the 18 coastal counties.

Each section includes location maps and grids showing available activities and facilities. The maps show the general location of marinas, county/state/federal parks, boat ramps, and areas of recreational interest. The grids provide information about available activities such as fishing, swimming, wildlife viewing, picnicking, camping, and windsurfing along with available facilities such as boat ramps, boat docks, piers, restrooms, showers, electricity and lighting, fresh water, concessions, fees, access for the mobility impaired, Gulf access, and access to bays, rivers, and lakes.

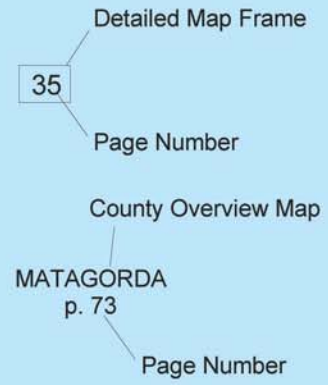
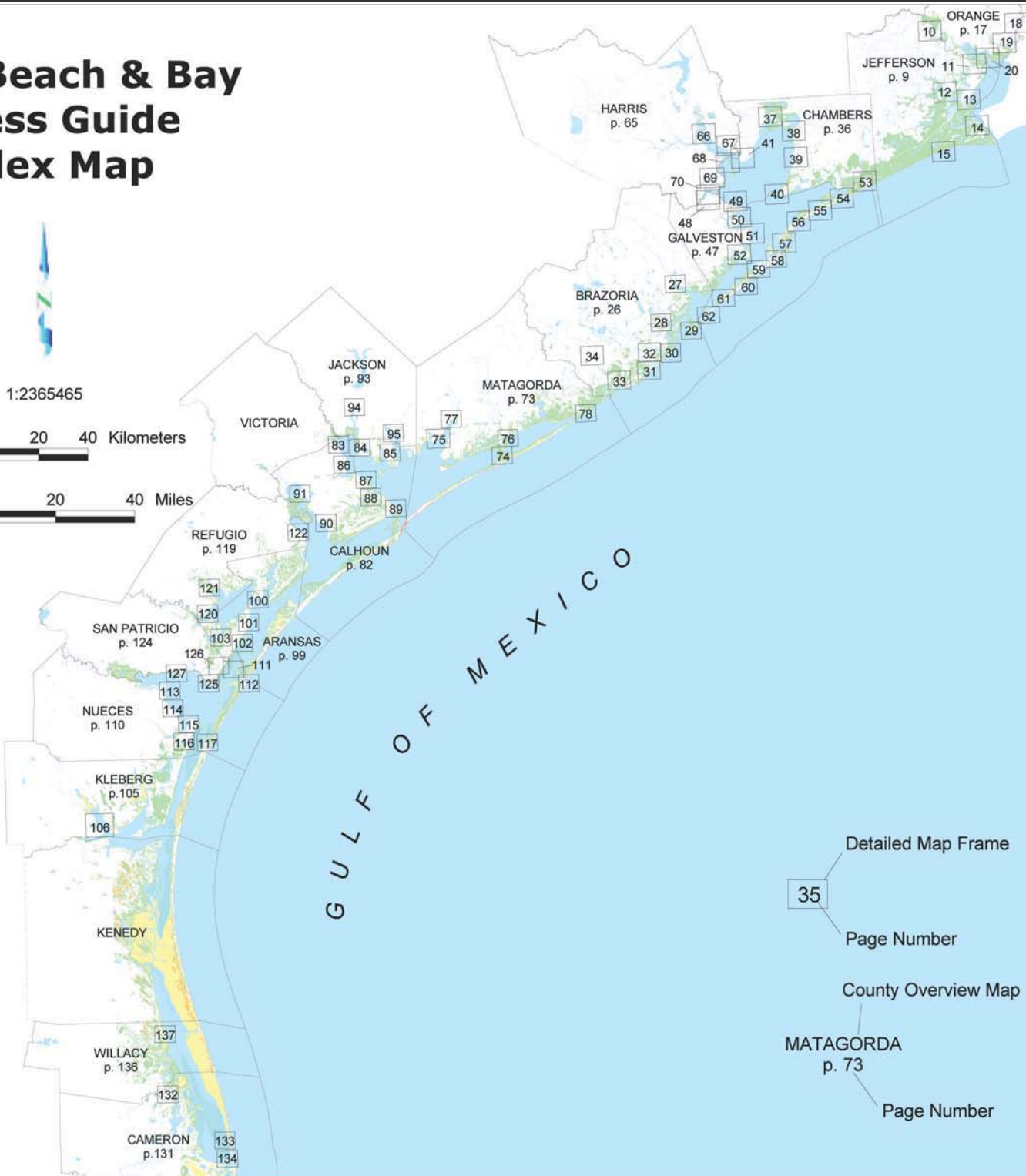
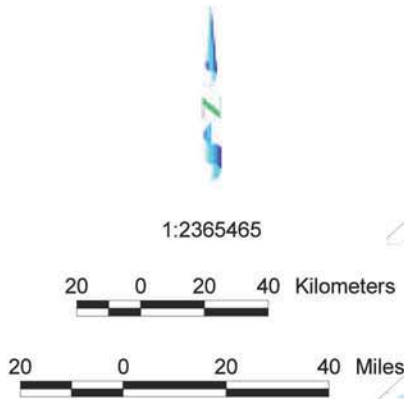
The Texas Open Beaches Act (OBA) guarantees the public access to and use of the beaches fronting the Gulf of Mexico that are accessible by public road or common carrier ferry. The OBA applies to the Gulf beaches in the following counties: Jefferson, Chambers, Galveston, Brazoria, Matagorda, Nueces, Kleberg, Willacy and Cameron. Access to these beaches varies and the amenities provided change seasonally; however, all open beaches should be well marked with signs. Some beaches are pedestrian only, and parking is provided. Other beaches are open to vehicular use. Some federal, state and local entities charge a fee to access the beach and use the amenities. This guide does not identify all Gulf beach access points, as they are numerous in all jurisdictions; however, the Gulf beach public parks are identified.

Although the information provided is intended to be the most current available, some changes may have occurred after the research was completed and prior to publication. Also, some facilities may close during winter months, and the available activities and facilities may vary considerably from one location to the next.

The Texas General Land Office makes no representations or warranties regarding the accuracy or completeness of the information depicted in this guide or the data from which it was produced. The maps are not suitable for navigational purposes and do not purport to depict or establish boundaries between private and public land.

Texas Beach & Bay Access Guide

Index Map



Name	Page
Aransas - Goose Island	100
Aransas - Palm Harbor	102
Aransas - Port Bay	103
Aransas - Rockport	101
Brazoria - Bastrop Bayou	28
Brazoria - Bryan Beach	31
Brazoria - Chocolate Bayou	27
Brazoria - Christmas Bay	29
Brazoria - Holiday Shores	34
Brazoria - Oyster Creek	32
Brazoria - San Bernard River	33
Brazoria - Swan Lake Beach	30
Calhoun - Green Lake	91
Calhoun - Keller Bay	85
Calhoun - Magnolia Beach	87
Calhoun - Point Comfort	84
Calhoun - Port Lavaca	86
Calhoun - Port O'Connor	89
Calhoun - Powderhorn Lake	88
Calhoun - Seadrift	90
Calhoun - Six Mile Creek	83
Cameron - Arroyo Colorado	132
Cameron - Port Isabel	134
Cameron - South Padre Island	133
Chambers - Boaz Island	41
Chambers - Cotton Lake	37
Chambers - Double Bayou	39
Chambers - Fort Anahuac	38
Chambers - Smith Point	40
Galveston - Bolivar Ferry	57
Galveston - Clear Lake	48
Galveston - Dickinson Bay	50
Galveston - East Beach	58
Galveston - Greens Bayou	59
Galveston - High Island	53
Galveston - Jones Bay	52
Galveston - Kahala Beach	61
Galveston - Lake Como	60
Galveston - Oceanshore	56
Galveston - Ramada Beach	55
Galveston - Rollover Pass	54
Galveston - San Leon	49
Galveston - San Luis Pass	62
Galveston - Texas City	51
Harris - Baytown	67
Harris - Clear Lake	70
Harris - Lynchburg	66
Harris - Morgans Point	68
Harris - Taylor Bayou	69
Jackson - Carancahua Bay	95
Jackson - Red Bluff	94
Jefferson - Beaumont	10
Jefferson - McFaddin Beach	15
Jefferson - Port Arthur	13
Jefferson - Port Neches	11
Jefferson - Sabine Pass	14
Jefferson - Taylor Bayou	12
Kleberg - Arana Creek	106
Matagorda - Carancahua Bend	78
Matagorda - Matagorda	76
Matagorda - Palacios	75
Matagorda - Palacios River	77
Matagorda - Parkers Cut	74
Nueces - Aransas Pass	112
Nueces - Corpus Christi Beach	113
Nueces - Oso Bay	115
Nueces - Padre Island	117
Nueces - Redfish Bay	111
Nueces - Ropes Park	114
Nueces - Waldron	116
Orange - Coon Bayou	19
Orange - Humble Island	20
Orange - Orange Area	18
Refugio - Austwell	122
Refugio - Bayside	120
Refugio - Mission River	121
San Patricio - Ingleside	125
San Patricio - Portland	127
San Patricio - Redfish Bay	126
Willacy - Port Mansfield	137

III

BEACH AND BAY PUBLIC ACCESS SITES



SOUTHEAST TEXAS

Saltwater Bays: 113,000 surface acres

JEFFERSON COUNTY

Population: 252,051

Area: 1,112 square miles

Recreation: Gulf beaches, fresh and saltwater fishing, duck and goose hunting, water activities, wildlife refuges, historic sites.

Jefferson County, established in 1836 and named after U.S. President Thomas Jefferson, was one of the original counties in the Republic of Texas. Beaumont, the county seat, was incorporated as a town in 1839 and is nestled on the banks of the Neches River. The area's economy is based on government services, petrochemical and other chemical plants, shipbuilding, port activity, and oil-field supplies. While the county's economy consists primarily of petroleum and shipping, it also has thousands of acres of coastal marshes, home to diverse fish and wildlife populations. Most of this marshland can be found in the McFaddin and Texas Point National Wildlife Refuges, Sea Rim State Park, and the J.D. Murphree State Wildlife Management Area.

ORANGE COUNTY

Population: 84,966

Area: 379 square miles

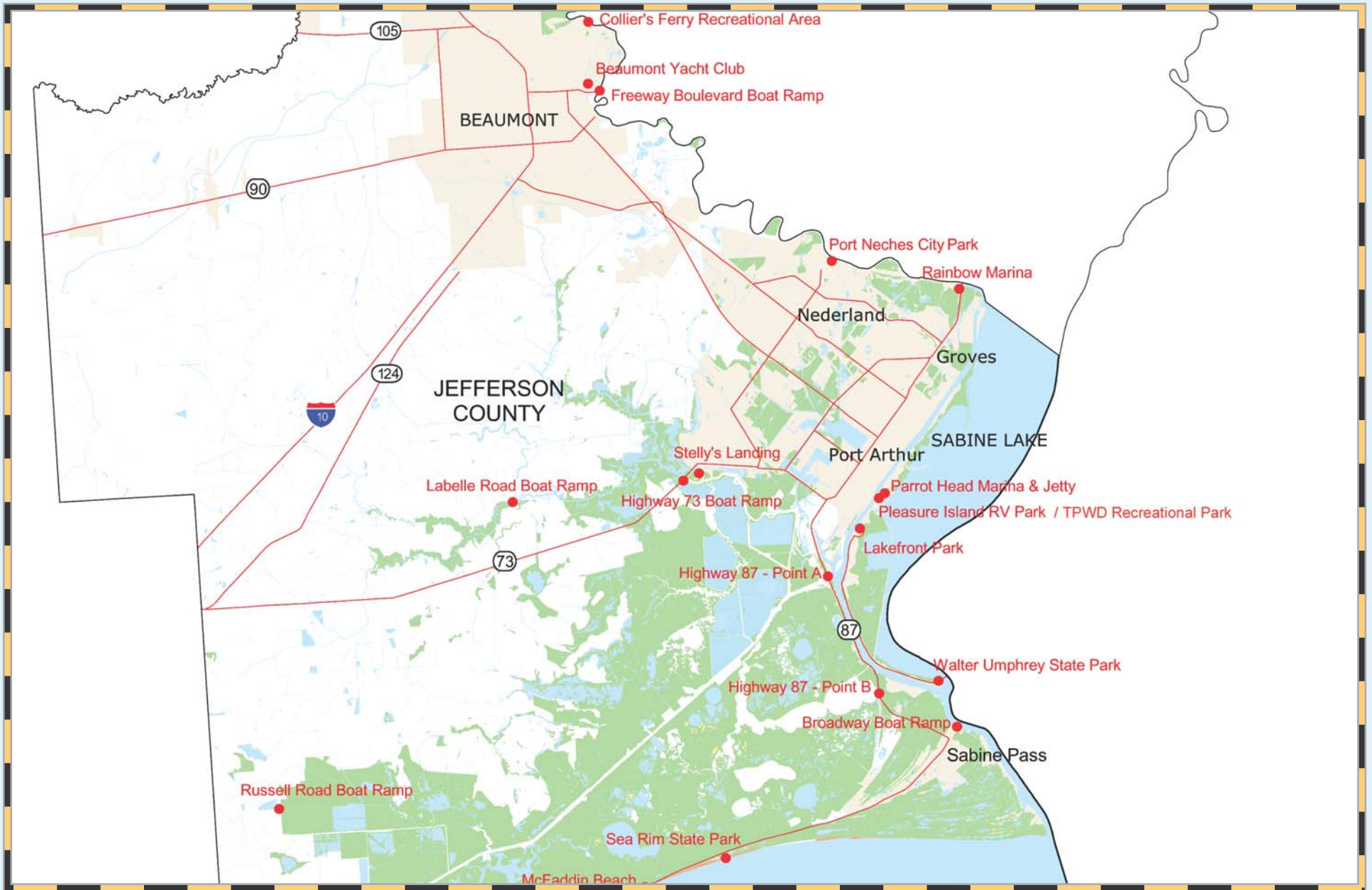
Recreation: Fishing, hunting, wildlife viewing, water sports, county park, museums, historical homes.

Orange County was established in 1852 and named for its early orange groves. The area is bounded by the Sabine and Neches rivers. The county's top revenue sources are cattle, Christmas trees, and rice. It also depends largely on petrochemicals, shipping, tourism, and lumber processing.


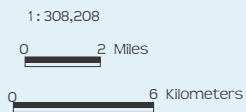


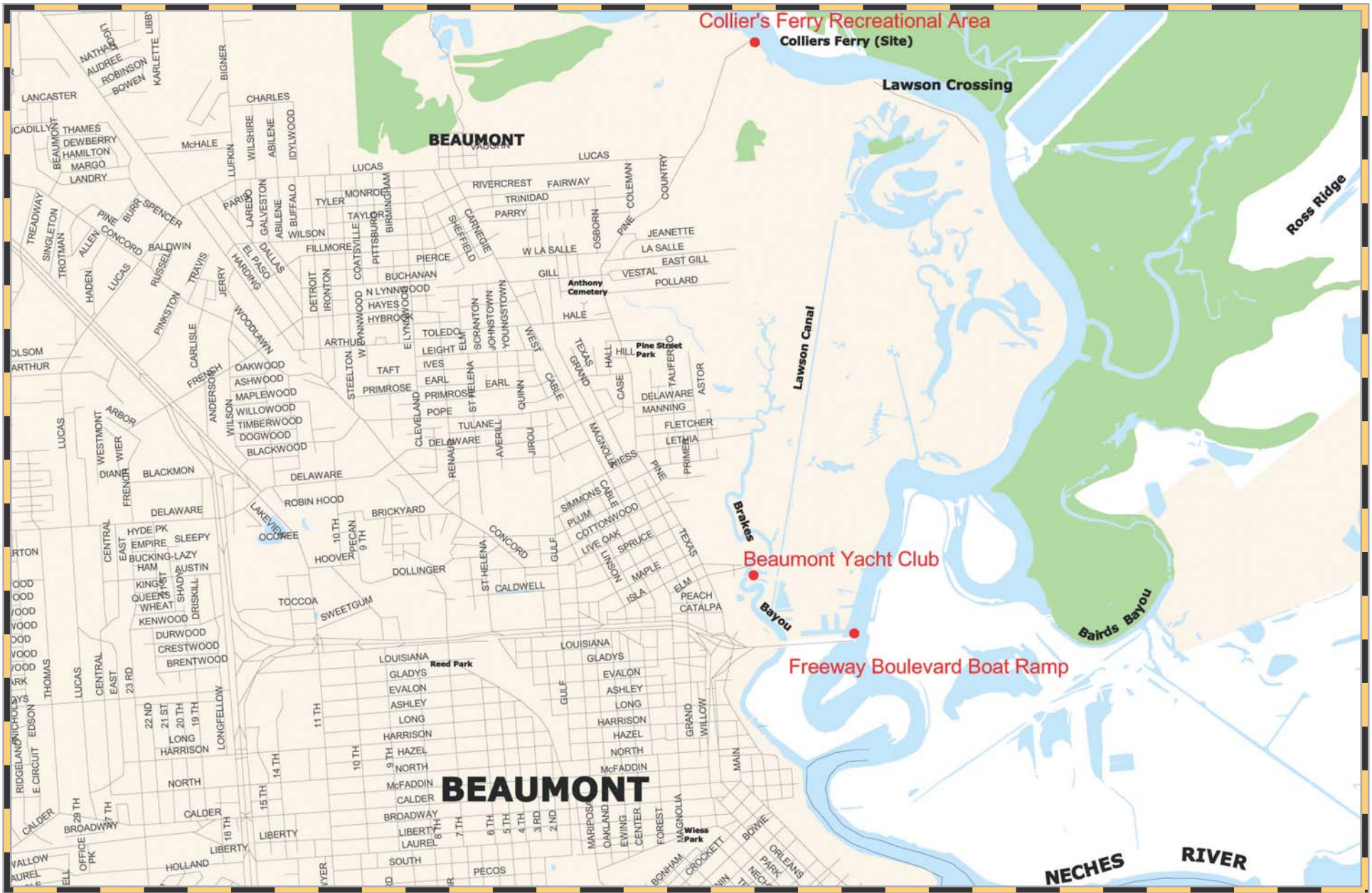
JEFFERSON COUNTY

Site/Area	Location (Includes nearest city/town)	Fishing	Swimming	Wildlife Viewing	Picnicking	Camping	WindSurfing	Boat Ramp	Boat Dock	Pier	Restroom	Shower	Electricity/Lighting	Fresh Water	Concession	Entrance/Parking Fee	Access for the Mobility Impaired	Gulf Access	Bay/River/Lake Access
Broadway Boat Ramp	End of Broadway, Sabine Pass							●						●		●			●
Beaumont Yacht Club	Marina Drive & Pine Drive, Beaumont 409-832-1459				●			●	●		●		●	●	●	●			●
Collier's Ferry Recreational Area	5390 Pine Street, Beaumont 409-838-3613	●		●	●			●	●	●	●		●	●			●		●
Freeway Boulevard Boat Ramp	290 Freeway Boulevard, Rose City Exit off I-10, Beaumont	●						●								●			●
Highway 73 Boat Ramp	Highway 73 & Taylor Bayou Port Arthur	●		●				●	●										●
Highway 87 – Point A	Under bridge at Gulf Intracoastal Waterway, Port Arthur							●											●
Highway 87 – Point B	Keith Lake, Port Arthur	●		●				●								●			●
Lakefront Park	T.B. Ellison Parkway, Pleasure Island 409-982-0368	●		●	●						●		●				●		●
Labelle Road Boat Ramp	Labelle Road & Taylor Bayou Port Arthur	●		●				●	●										●
Parrot Head Marina & Jetty	901 T.B. Ellison Parkway Pleasure Island, 409-982-2811	●		●	●			●	●	●			●	●	●		●		●
McFaddin Beach	2.2 miles west of entrance to Sea Rim State Park	●	●	●							●							●	
Pleasure Island RV Park	T.B. Ellison Parkway, Pleasure Island 409-982-0368	●		●	●	●					●	●	●	●			●		●
Port Neches City Park	Merriman & Grisby, Port Neches	●	●		●			●	●		●		●	●			●		●
Rainbow Marina	Rainbow Bridge on Highway 87 Port Arthur, 409-962-9578							●	●		●		●	●	●		●		●
Russell Road Boat Ramp	End of Russell Road, Sea Breeze							●	●										●
Sea Rim State Park	Highway 87, 10 miles west of Sabine Pass, 409-971-2559	●	●	●	●	●		●			●	●	●	●	●	●	●	●	●
Stelly's Landing	5745 Portland at end of Portland Avenue, Port Arthur	●		●				●											●
Texas Parks and Wildlife Dept. (TPWD) Recreational Park	T.B. Ellison Parkway, Pleasure Island 409-982-0368	●		●	●		●	●	●		●		●	●			●		●
Walter Umphrey State Park	End of Highway 82, before causeway, Pleasure Island	●			●			●		●		●		●			●		●

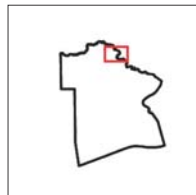


JEFFERSON

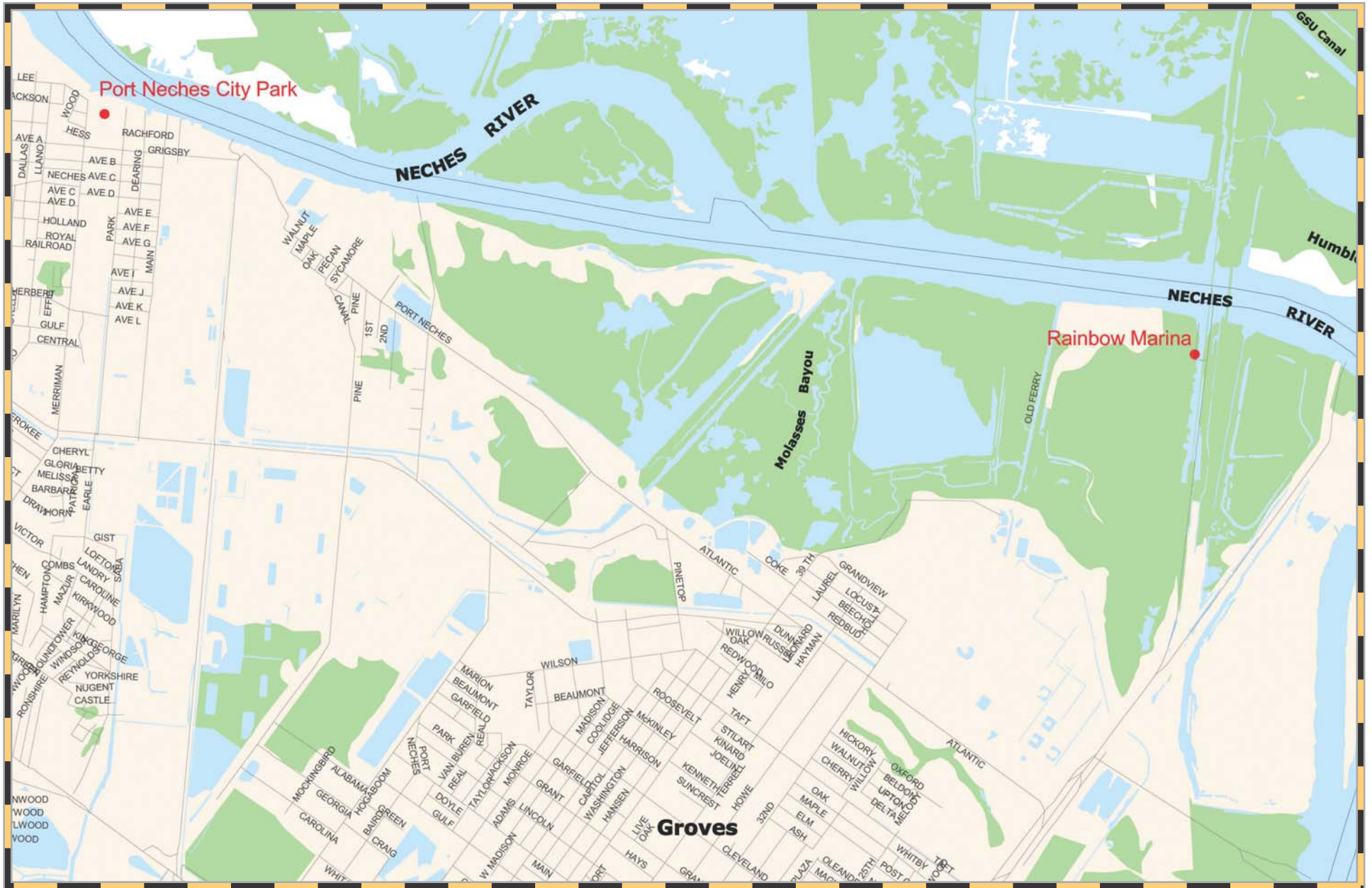




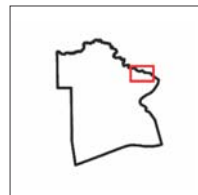
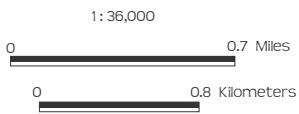
1:36,000



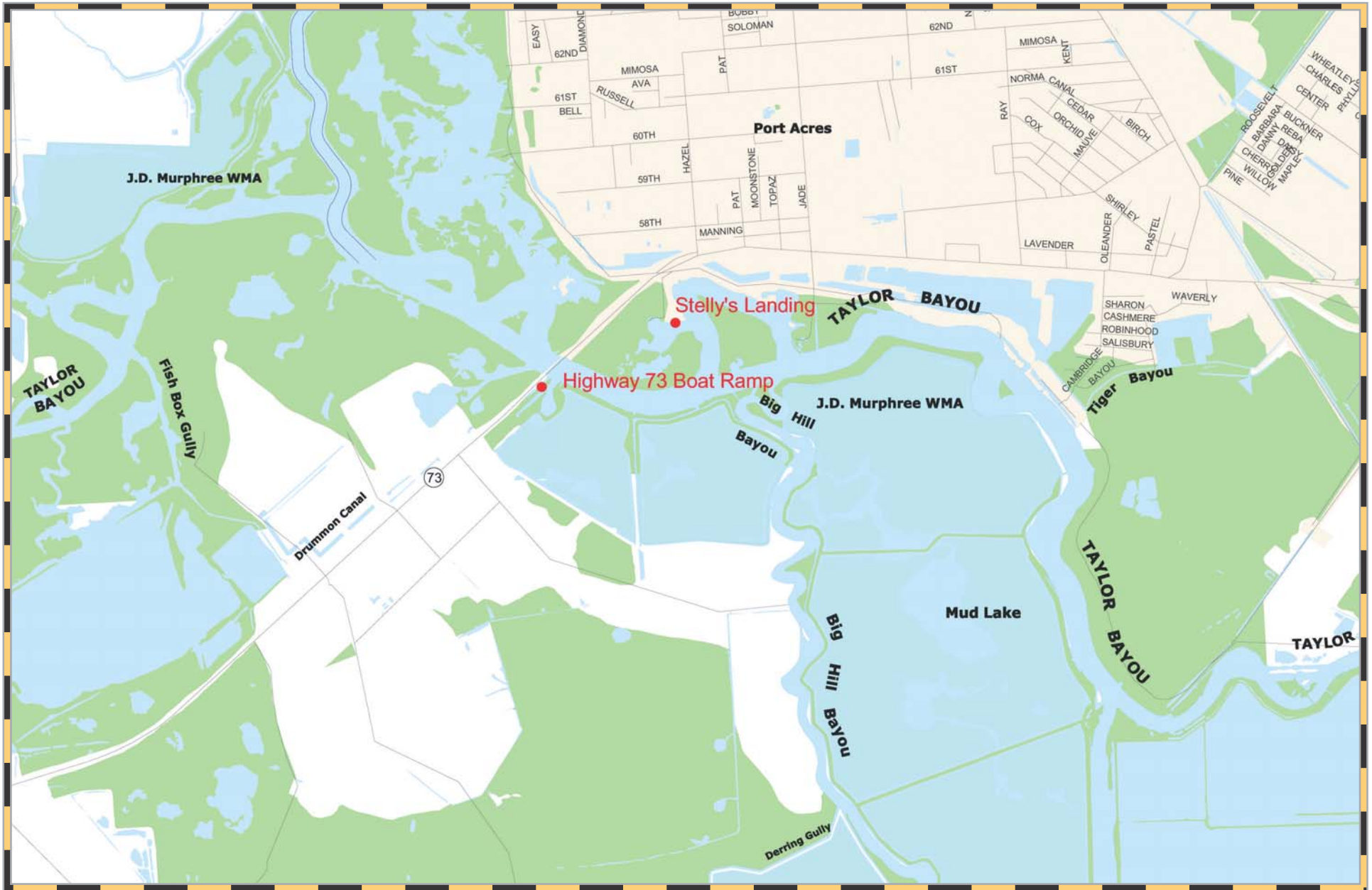
- Beach and Bay Access
- Dunes
- Inundation Water
- Sewage/Industrial
- Urbanized Area
- Flats
- Mangroves
- Water
- Beach
- Intermittent Water
- Sea Grass
- Wetlands



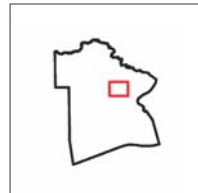
JEFFERSON - PORT NECHES



- | | | | |
|----------------------|--------------------|------------------|-------------------|
| Beach and Bay Access | Dunes | Inundation Water | Sewage/Industrial |
| Urbanized Area | Flats | Mangroves | Water |
| Beach | Intermittent Water | Sea Grass | Wetlands |



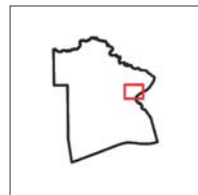
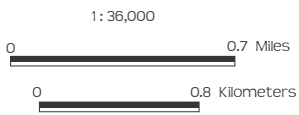
1:36,000



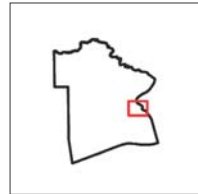
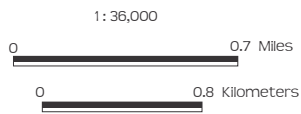
- | | | | |
|----------------------|--------------------|------------------|-------------------|
| Beach and Bay Access | Dunes | Inundation Water | Sewage/Industrial |
| Urbanized Area | Flats | Mangroves | Water |
| Beach | Intermittent Water | Sea Grass | Wetlands |



JEFFERSON - PORT ARTHUR



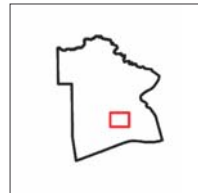
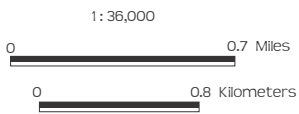
- | | | | |
|----------------------|--------------------|------------------|-------------------|
| Beach and Bay Access | Dunes | Inundation Water | Sewage/Industrial |
| Urbanized Area | Flats | Mangroves | Water |
| Beach | Intermittent Water | Sea Grass | Wetlands |



- | | | | |
|----------------------|--------------------|------------------|-------------------|
| Beach and Bay Access | Dunes | Inundation Water | Sewage/Industrial |
| Urbanized Area | Flats | Mangroves | Water |
| Beach | Intermittent Water | Sea Grass | Wetlands |



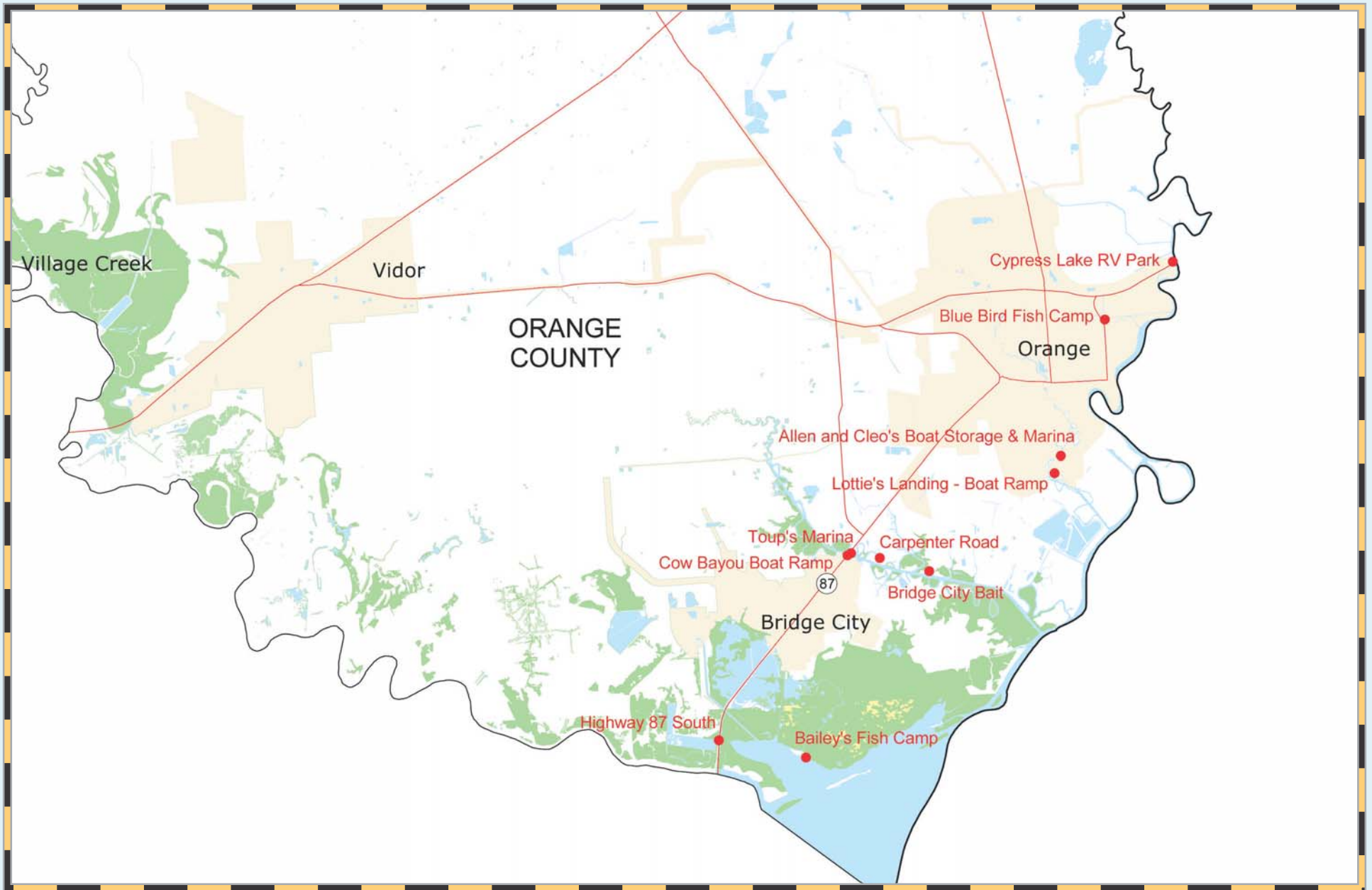
JEFFERSON - MCFADDIN BEACH




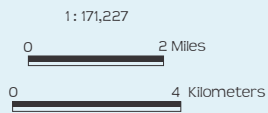
- | | | | |
|----------------------|--------------------|------------------|-------------------|
| Beach and Bay Access | Dunes | Inundation Water | Sewage/Industrial |
| Urbanized Area | Flats | Mangroves | Water |
| Beach | Intermittent Water | Sea Grass | Wetlands |

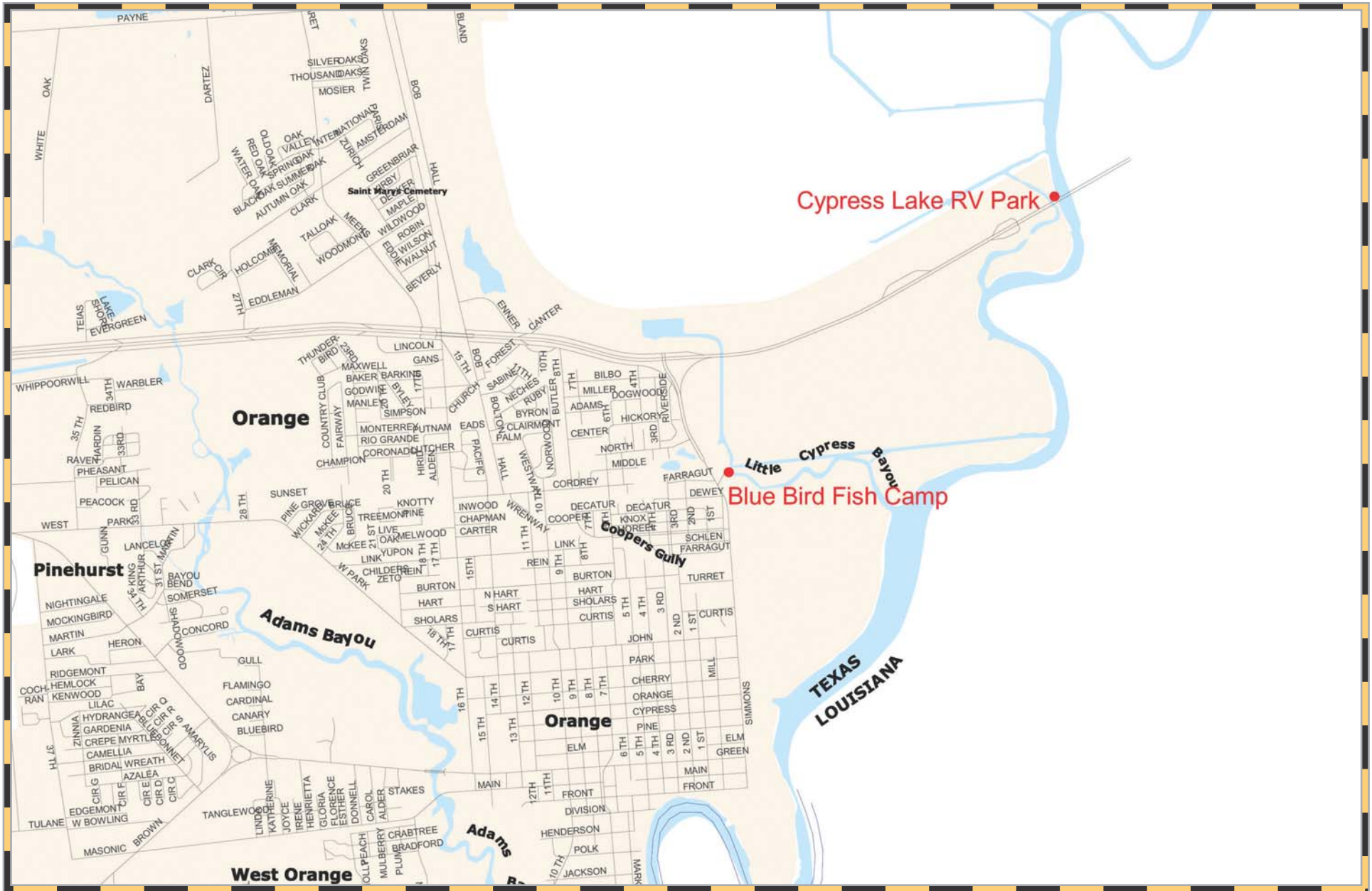
ORANGE COUNTY

Site/Area	Location (Includes nearest city/town)	Fishing	Swimming	Wildlife Viewing	Picnicking	Camping	WindSurfing	Boat Ramp	Boat Dock	Pier	Restroom	Shower	Electricity/Lighting	Fresh Water	Concession	Entrance/Parking Fee	Access for the Mobility Impaired	Gulf Access	Bay/River/Lake Access
Allen & Cleo's Boat Storage & Marina	1802 Mississippi Street, Orange 409-886-8533				●			●	●										●
Bailey's Fish Camp	End of Lake Street, Bridge City 409-735-4298	●		●	●	●		●	●		●		●		●				●
Blue Bird Fish Camp	North Farragut & North Simmons Orange, 409-745-2255	●		●	●			●	●	●							●		●
Bridge City Bait	2682 Roundbunch Road (East Roundbunch Road & Cow's Bayou) Bridge City, 409-886-1115	●			●			●	●		●				●				●
Carpenter Road	End of Carpenter Road, Bridge City	●		●				●											●
Cow Bayou Boat Ramp	Highway 87 at Cow Bayou Bridge City							●											●
Cypress Lake RV Park	108 East Lucher Drive, Orange 409-883-7725, 800-241-6390	●				●		●	●				●	●		●			●
Highway 87 South	Highway 87 South before bridge over Neches River, Bridge City	●						●											●
Lottie's Landing	2006 Dupont Drive at Adam's Bayou, Orange							●	●										●
Toups Marina	Highway 87 North, past Cow's Bayou Bridge City 409-735-9790	●						●	●										●



ORANGE

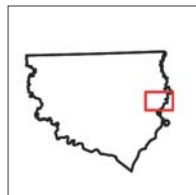




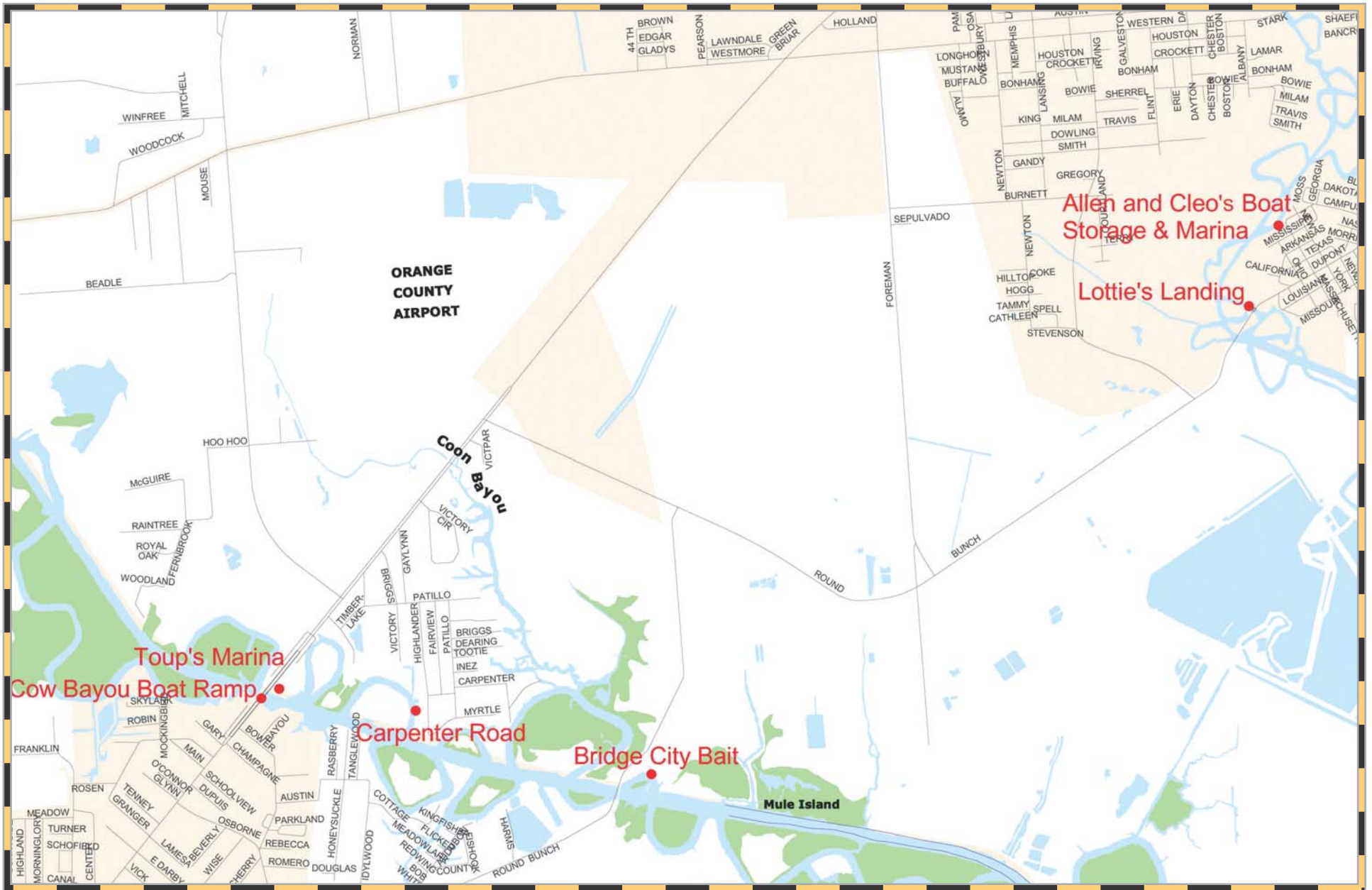
1:36,000

0 0.7 Miles

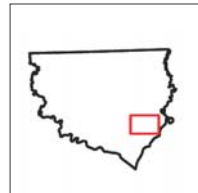
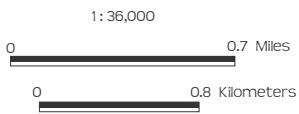
0 0.8 Kilometers



- Beach and Bay Access
- Dunes
- Inundation Water
- Sewage/Industrial
- Urbanized Area
- Flats
- Mangroves
- Water
- Beach
- Intermittent Water
- Sea Grass
- Wetlands



ORANGE - COON BAYOU



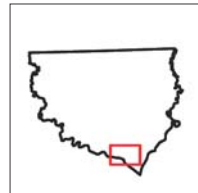
- | | | | |
|----------------------|--------------------|------------------|-------------------|
| Beach and Bay Access | Dunes | Inundation Water | Sewage/Industrial |
| Urbanized Area | Flats | Mangroves | Water |
| Beach | Intermittent Water | Sea Grass | Wetlands |



1: 36,000

0 0.7 Miles

0 0.8 Kilometers



- | | | | |
|----------------------|--------------------|------------------|-------------------|
| Beach and Bay Access | Dunes | Inundation Water | Sewage/Industrial |
| Urbanized Area | Flats | Mangroves | Water |
| Beach | Intermittent Water | Sea Grass | Wetlands |



HOUSTON-GALVESTON

Saltwater Bays: 824,000 surface acres

Bays: East, Galveston, Matagorda, Trinity, and West Bays

BRAZORIA COUNTY

Population: 241,767

Area: 1,597 square miles

Recreation: Gulf beaches, water sports, fishing, hunting, wildlife viewing, historic sites, state and county parks.

Brazoria County was created in 1836 and derived its name from the Brazos River. It was part of Stephen F. Austin's "Old Three Hundred" colony of families arriving in the early 1820s. Brazoria County's physical features include flat coastal plains and coastal soils. The county's economy is based on the petrochemical and petroleum industries, manufacturing, tourism, fishing, and agribusiness.

CHAMBERS COUNTY

Population: 26,031

Area: 868 square miles

Recreation: Gulf beaches, fishing, hunting, water sports, camping, county parks, wildlife refuge, historic sites.

Chambers County was established in 1858 and named after General T.J. Chambers, a surveyor. This area contains coastal plains, coastal soils, and some forests. Its economy is based on petroleum, chemicals, steel plants, agribusiness, manufacturing, fish processing, and tourism.

GALVESTON COUNTY

Population: 250,158

Area: 876 square miles

Recreation: Gulf beaches, fishing, surfing, boating, sailing, wildlife viewing, state park, museums, historic sites.

French, Spanish, and American settlement began in 1815 and the Carancahua and other tribes lived in this area until 1850. Galveston County was established in 1838 and named after the Spanish governor of Louisiana, Count Bernardo de Galvez. This area is partly barrier island and partly coastal plains and is broken up by bays. Galveston's economy is based on port activities, insurance and finance, petrochemical plants, manufacturing, tourism, medical education, shipbuilding, and commercial fishing.



HARRIS COUNTY

Population: 3,400,578

Area: 1,777 square miles

Recreation: Fishing, boating, water activities, wildlife viewing, museums, historic sites.

Harris County was formed in 1836 and named after John R. Harris, the founder of Harrisburg. Harris County, the largest county in eastern Texas, has many bayous, lakes, and canals and is partly forested. This county has the nation's largest concentration of petrochemical plants, and its economy is based largely on petroleum refining, chemicals, space and medical research, and paper products.

MATAGORDA COUNTY

Population: 37,957

Area: 1,612 square miles

Recreation: Gulf beaches, fishing, water sports, wildlife viewing, hunting, state park, museums, historic sites.

Matagorda County, originally the Carancahua Indian and later the Tonkawa Indian settlement area, was established in 1836 and settled by Stephen F. Austin colonists. It is broken up by bays and has many different soils. This area's economy is based on petroleum operations, petrochemicals, agribusiness, manufacturing, and tourism.



BRAZORIA COUNTY

Site/Area	Location (Includes nearest city/town)	Fishing	Swimming	Wildlife Viewing	Picnicking	Camping	Windsurfing	Boat Ramp	Boat Dock	Pier	Restroom	Shower	Electricity/Lighting	Fresh Water	Concession	Entrance/Parking Fee	Access for the Mobility Impaired	Gulf Access	Bay/River/Lake Access
2Js Café Marina & RV Park	County Road 469 & Highway 2918 River's End, 979-964-3233					●		●	●		●		●						●
8th Street	End of 8th Street, Quintana Beach	●	●	●			●			●								●	
16th Street	End of 16th Street, Quintana Beach	●	●	●														●	
Bastrop Bayou Boat Ramp	County Road 227 at Bastrop Bayou	●						●	●				●	●					●
Bastrop Marina	End of County Road 459 at Bastrop Bayou					●		●	●		●				●	●			●
Beach Bait & Tackle	1601 Highway 332 East, Freeport 979-233-9509			●				●	●		●								●
Beach Drive	At Angel Wing, Sundial & Oyster Streets, Surfside Beach	●	●	●	●						●							●	
Bridge Bait Boat Ramp	Highway 332 at Surfside Bridge Freeport, 979-239-2248	●			●			●	●	●	●				●	●			●
Bridge Harbor Marina	411 Sailfish, Freeport 979-233-2101		●						●		●	●	●	●	●	●	●		●
Bryan Beach	End of County Road 241, Freeport	●	●	●														●	
Chocolate Bayou Boat Ramp	Highway 2004 at Chocolate Bayou Santa Fe	●		●				●	●										●
Cold Pass Marina	11511 Bluewater Highway, Freeport 979-239-2040	●		●		●		●	●				●		●				●
County Road 242A	3 miles from Highway 288S, Freeport	●		●				●											●
County Road 257	San Luis, Texas	●	●	●			●											●	
County Road 257A	Off of County Road 257, Surfside	●	●	●			●											●	
County Road 257F	Off of County Road 257, Surfside	●						●	●										●
County Road 257K	Off of County Road 257, Surfside	●	●	●														●	
County Road 257M	Off of County Road 257, Surfside	●		●															●

BRAZORIA COUNTY

Site/Area	Location (Includes nearest city/town)	Fishing	Swimming	Wildlife Viewing	Picnicking	Camping	Windsurfing	Boat Ramp	Boat Dock	Pier	Restroom	Shower	Electricity/Lighting	Fresh Water	Concession	Entrance/Parking Fee	Access for the Mobility Impaired	Gulf Access	Bay/River/Lake Access
County Road 257S	Off of County Road 257 Surfside/Follet's Island	●	●	●							●							●	
County Road 690S	Off of Highway 332E, Freeport	●		●															●
County Road 723	County Road 723 & 14th Street Quintana Beach							●											●
County Road 750	At County Road 723, Quintana	●	●	●														●	●
County Road 1495	Quintana Beach	●		●															●
FM 521 Boat Ramp	FM 521 at San Bernard River	●						●	●										●
FM 2004 County Boat Ramp	FM 2004 at Bastrop Bayou	●						●	●										●
Freeport Community House	1300 West 2nd Street at Velasco Freeport	●		●	●			●	●		●		●				●		●
Freeport Municipal Park	North Avenue A & Munson Street on Highway 288, Freeport	●	●	●	●			●	●	●	●			●			●		●
Hall's Bayou County Boat Ramp	FM 2004 at Hall's Bayou	●						●	●										●
Hall's Bayou Fishing Camp	11721 Landrum Road off of Highway 2004, South Santa Fe, 409-925-7225	●			●			●	●						●	●			●
Horseshoe Bend Marina and Café	7301 County Road 203, Amsterdam 281-581-9509	●				●		●	●							●			●
Highway 36	Highway 36 & Highway 288, Freeport	●		●				●	●		●						●		●
Highway 2918	End of Highway 2918, River's End							●	●										●
Mitchell's Pleasure Pier	403 South Front Street, Freeport 979-233-0722	●							●	●			●	●	●				●
Outrigger's Marina	Off of Griffen Road at Bastrop Bayou	●						●	●		●				●				●
Oyster Creek Park	FM 523 in City of Oyster Creek	●			●					●	●		●	●					●
Pine Street	Off of Pine Street before crossing Old Brazos River Bridge, Freeport	●		●															●

BRAZORIA COUNTY

Site/Area	Location (Includes nearest city/town)	Fishing	Swimming	Wildlife Viewing	Picnicking	Camping	Windsurfing	Boat Ramp	Boat Dock	Pier	Restroom	Shower	Electricity/Lighting	Fresh Water	Concession	Entrance/Parking Fee	Access for the Mobility Impaired	Gulf Access	Bay/River/Lake Access
Quintana Beach County Park	5th Street and Burnet Street Quintana Beach, 979-233-1461	●	●	●	●	●	●			●	●	●	●	●		●	●	●	
San Bernard River State Boat Ramp	FM 2611 at San Bernard River	●						●	●		●								●
San Luis Pass County Park	14001 County Road 257 Freeport, 979-233-6026	●		●	●	●		●	●	●	●	●	●	●	●	●	●	●	●
San Luis Pass Fishing Pier	County Road 257, Treasure Island 979-233-6902	●								●	●		●					●	
Seidlers Landing	County Roads 257 & 257S, Surfside	●		●				●			●								●
Stahlman Park	2211 Bluewater Highway, Surfside 979-233-1531	●	●	●	●					●	●	●					●	●	●
Surfside Beach Recreational Area	Yucca & Bluewater Highway Surfside	●	●	●	●						●					●		●	
Surfside Jetty County Park	Bluewater Highway (County Road 257) Surfside, 979-239-3547	●	●	●	●	●					●	●	●	●	●		●	●	
Swan Lake	End of Bay Drive, Surfside	●		●				●	●	●									●
U.S. Fish & Wildlife Service Public Fishing Pier	County Road 476 and County Road 227 at Bastrop Bayou	●			●					●	●								●



BRAZORIA

1: 318,093

0 6 Miles

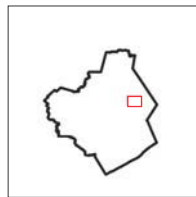
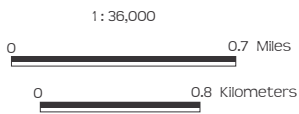
0 7 Kilometers



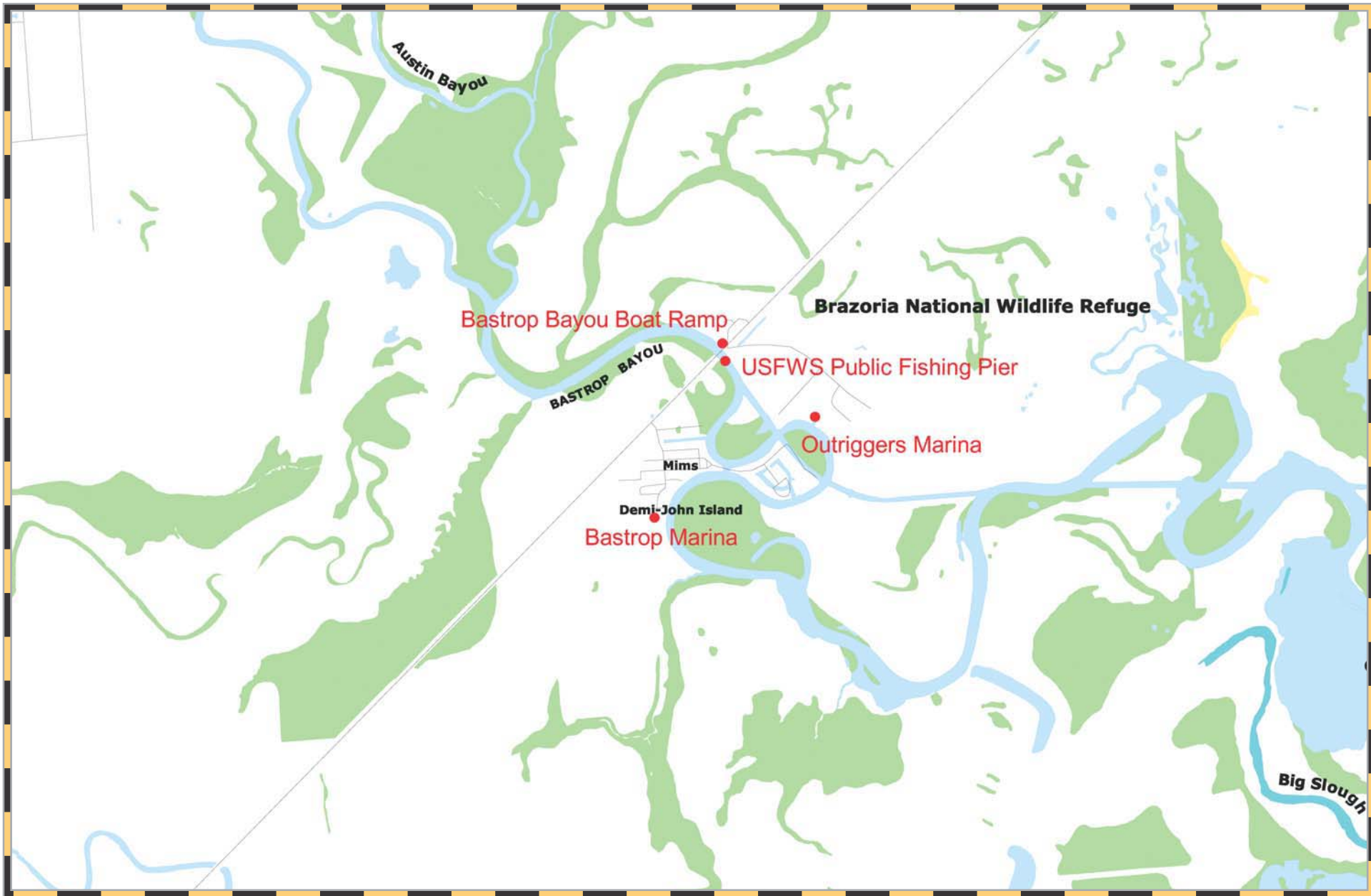
- | | | | |
|----------------------|--------------------|------------------|-------------------|
| Beach and Bay Access | Dunes | Inundation Water | Sewage/Industrial |
| Urbanized Area | Flats | Mangroves | Water |
| Beach | Intermittent Water | Sea Grass | Wetlands |



BRAZORIA - CHOCOLATE BAYOU



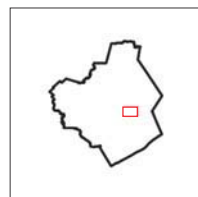
- | | | | |
|----------------------|--------------------|------------------|-------------------|
| Beach and Bay Access | Dunes | Inundation Water | Sewage/Industrial |
| Urbanized Area | Flats | Mangroves | Water |
| Beach | Intermittent Water | Sea Grass | Wetlands |



1:36,000

0 0.7 Miles


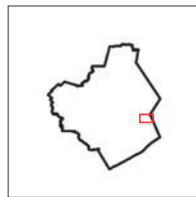
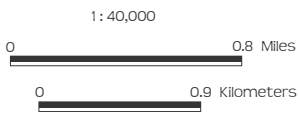
0 0.8 Kilometers

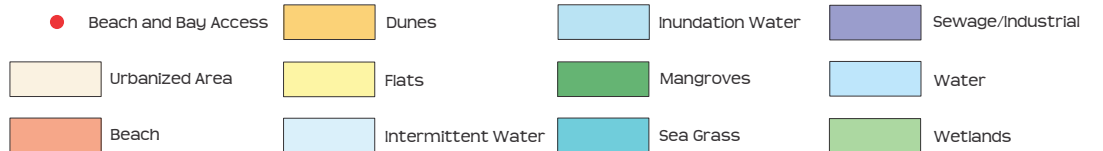
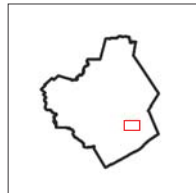
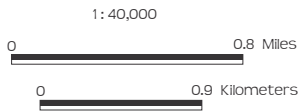


- | | | | |
|----------------------|--------------------|------------------|-------------------|
| Beach and Bay Access | Dunes | Inundation Water | Sewage/Industrial |
| Urbanized Area | Flats | Mangroves | Water |
| Beach | Intermittent Water | Sea Grass | Wetlands |



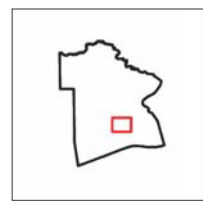
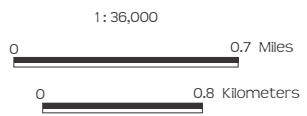
BRAZORIA - CHRISTMAS BAY



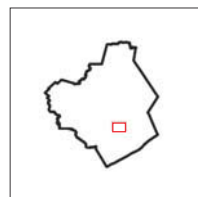
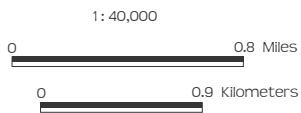




BRAZORIA - BRYAN BEACH



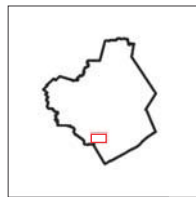
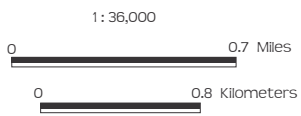
- Beach and Bay Access
- Dunes
- Inundation Water
- Sewage/Industrial
- Urbanized Area
- Flats
- Mangroves
- Water
- Beach
- Intermittent Water
- Sea Grass
- Wetlands



- Beach and Bay Access
- Dunes
- Inundation Water
- Sewage/Industrial
- Urbanized Area
- Flats
- Mangroves
- Water
- Beach
- Intermittent Water
- Sea Grass
- Wetlands



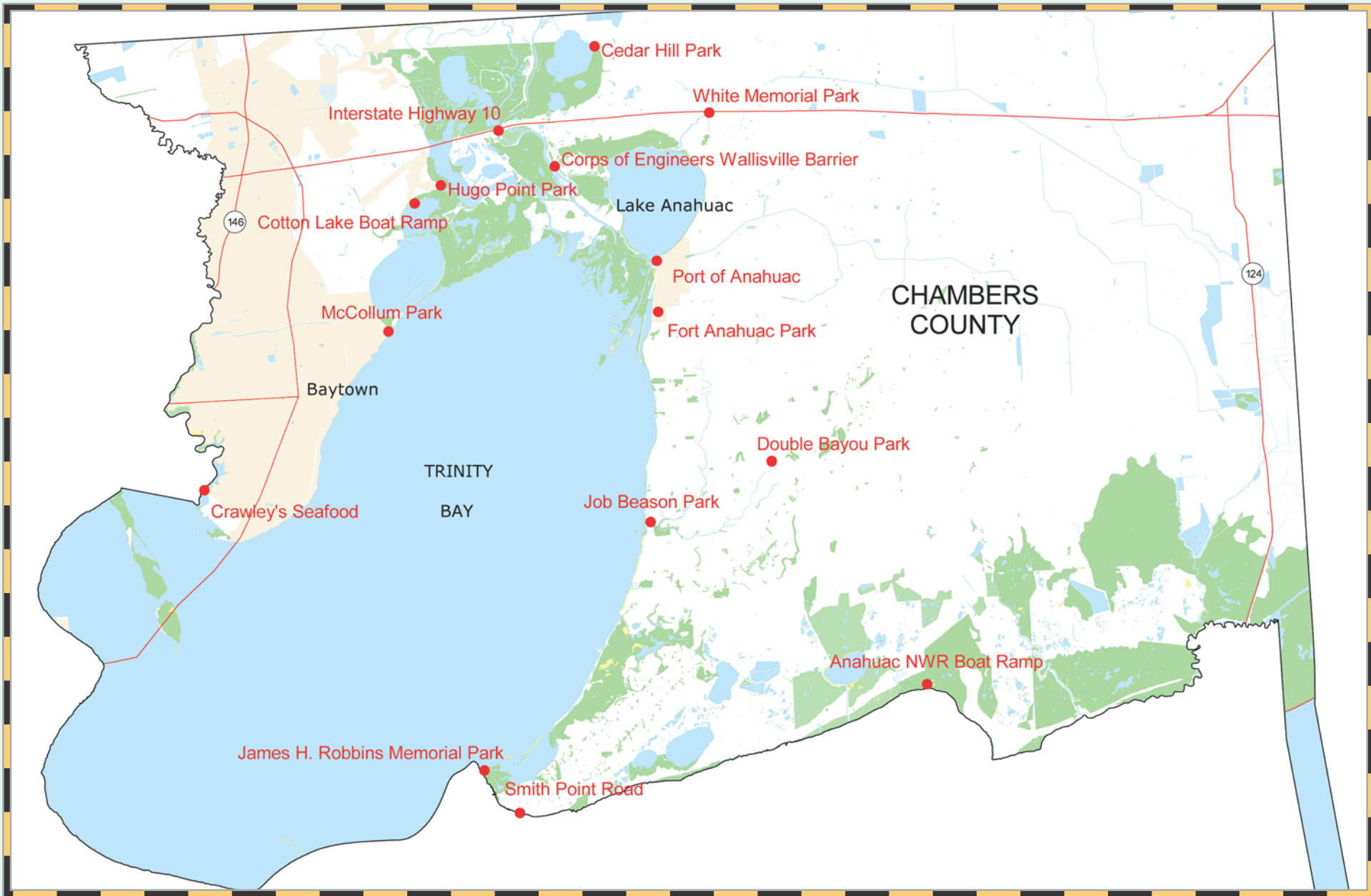
BRAZORIA - SAN BERNARD RIVER



- | | | | |
|----------------------|--------------------|------------------|-------------------|
| Beach and Bay Access | Dunes | Inundation Water | Sewage/Industrial |
| Urbanized Area | Flats | Mangroves | Water |
| Beach | Intermittent Water | Sea Grass | Wetlands |

CHAMBERS COUNTY

Site/Area	Location (Includes nearest city/town)	Fishing	Swimming	Wildlife Viewing	Picnicking	Camping	Windsurfing	Boat Ramp	Boat Dock	Pier	Restroom	Shower	Electricity/Lighting	Fresh Water	Concession	Entrance/Parking Fee	Access for the Mobility Impaired	Gulf Access	Bay/River/Lake Access
Anahuac National Wildlife Refuge Boat Ramp	Off of FM 1985	●		●				●											●
Cedar Hill Park	Lake Charlotte Road, 4 miles north of I 10 on FM 563, 409-267-3041	●		●	●	●		●		●	●						●		●
Corps of Engineers Wallisville Barrier	South of I 10 at Wallisville 409-389-2285	●		●	●			●			●						●		●
Cotton Lake Boat Ramp	End of Maley Road, Cove							●											●
Crawley's Seafood Marina	4735 FM 2354, Beach City 281-383-3665							●	●		●				●				●
Double Bayou Park	2211 Eagle Ferry Road, Double Bayou 409-267-8364	●		●	●						●								●
Fort Anahuac Park	1704 South Main, Anahuac 409-267-8364	●		●	●	●		●		●	●						●		●
Hugo Point Park	End of Gou Hole Road, South of I 10 Cove, 281-383-2011	●		●	●	●		●			●		●	●			●		●
Interstate Highway 10	Over Trinity River & Old River Lake Cove	●						●											●
James H. Robbins Memorial Park	Hawkins Camp Road, Smith Point 409-267-8364	●		●		●		●	●		●								●
Job Beason Park	West Bayshore, Oak Island 409-267-8364	●		●				●	●		●				●				●
McCollum Park	End of McCollum Park Drive, Cove	●		●	●						●								●
Port of Anahuac	SH 61 in Anahuac 409-267-3541	●		●					●	●									●
Smith Point Road	End of Smith Point, Plumber Camp & Kelley roads, Smith Point	●																	●
White Memorial Park	Interstate Highway 10 & State Highway 61, White Park	●		●	●	●		●			●								●

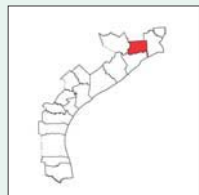


CHAMBERS

1: 272,069

0 2 Miles

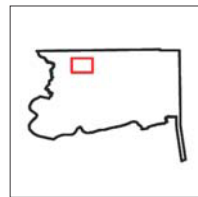
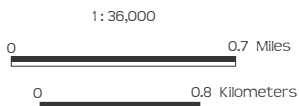
0 5 Kilometers



- | | | | |
|----------------------|--------------------|------------------|-------------------|
| Beach and Bay Access | Dunes | Inundation Water | Sewage/Industrial |
| Urbanized Area | Flats | Mangroves | Water |
| Beach | Intermittent Water | Sea Grass | Wetlands |



CHAMBERS - COTTON LAKE



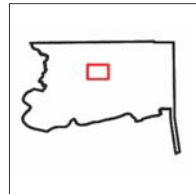
- | | | | |
|----------------------|--------------------|------------------|-------------------|
| Beach and Bay Access | Dunes | Inundation Water | Sewage/Industrial |
| Urbanized Area | Flats | Mangroves | Water |
| Beach | Intermittent Water | Sea Grass | Wetlands |



1:36,000

0 0.7 Miles

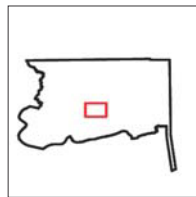
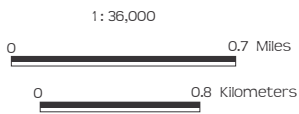
0 0.8 Kilometers



- Beach and Bay Access
- Dunes
- Inundation Water
- Sewage/Industrial
- Urbanized Area
- Flats
- Mangroves
- Water
- Beach
- Intermittent Water
- Sea Grass
- Wetlands



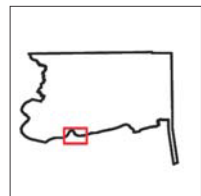
CHAMBERS - DOUBLE BAYOU



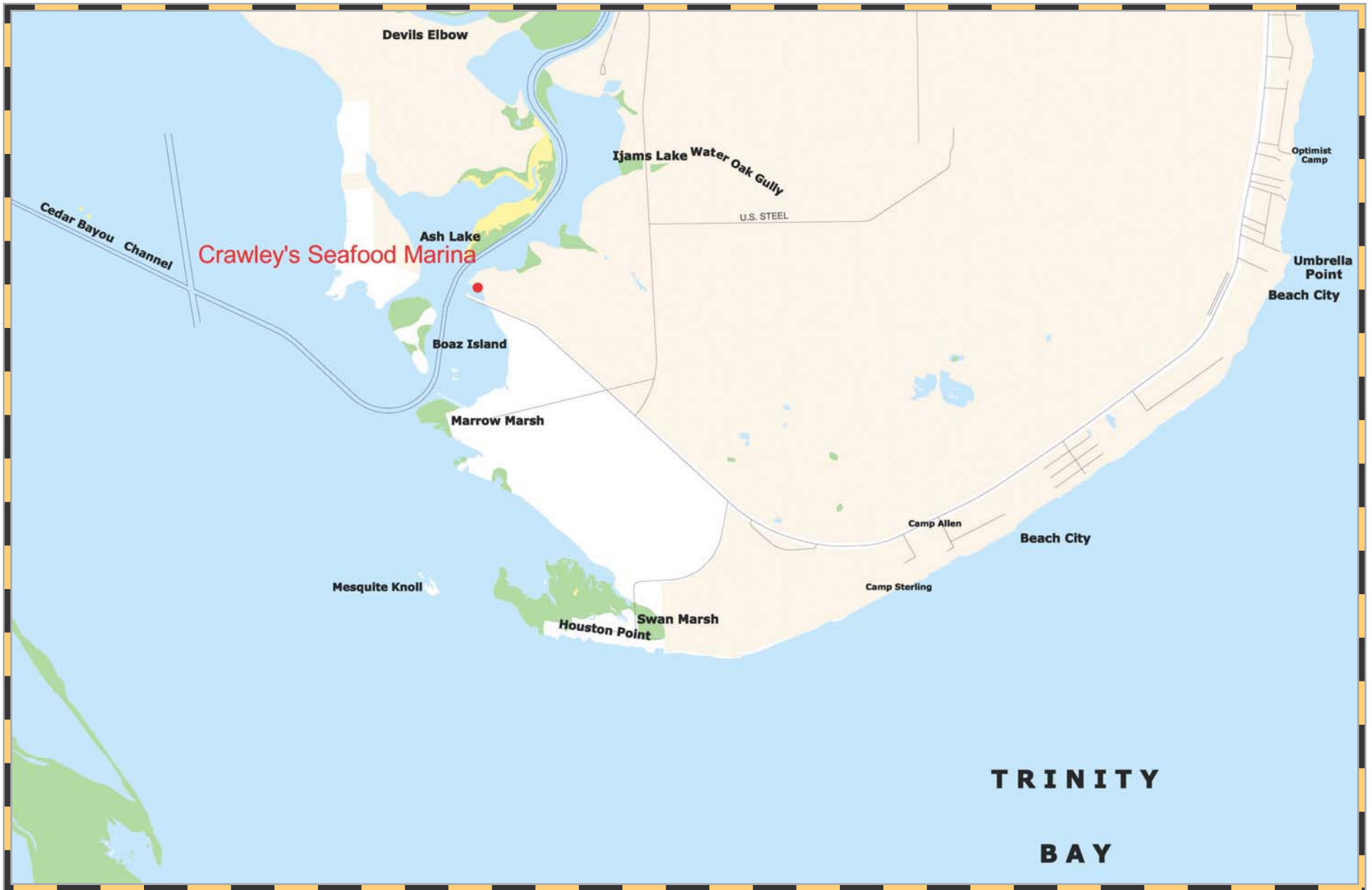
- | | | | |
|----------------------|--------------------|------------------|-------------------|
| Beach and Bay Access | Dunes | Inundation Water | Sewage/Industrial |
| Urbanized Area | Flats | Mangroves | Water |
| Beach | Intermittent Water | Sea Grass | Wetlands |



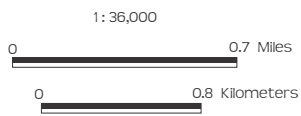
1:36,000



- Beach and Bay Access
- Dunes
- Inundation Water
- Sewage/Industrial
- Urbanized Area
- Flats
- Mangroves
- Water
- Beach
- Intermittent Water
- Sea Grass
- Wetlands



CHAMBERS - BOAZ ISLAND



- | | | | |
|----------------------|--------------------|------------------|-------------------|
| Beach and Bay Access | Dunes | Inundation Water | Sewage/Industrial |
| Urbanized Area | Flats | Mangroves | Water |
| Beach | Intermittent Water | Sea Grass | Wetlands |

GALVESTON COUNTY

Site/Area	Location (Includes nearest city/town)	Fishing	Swimming	Wildlife Viewing	Picnicking	Camping	WindSurfing	Boat Ramp	Boat Dock	Pier	Restroom	Shower	Electricity/Lighting	Fresh Water	Concession	Entrance/Parking Fee	Access for the Mobility Impaired	Gulf Access	Bay/River/Lake Access
7 Mile Road	7 Mile Road at end of seawall Galveston	●	●	●													●	●	
13 Mile Road	Off of Highway 3005, Galveston	●	●	●			●											●	
18th Street Fishing Pier	101 18th Street, Galveston 281-339-2600	●		●	●	●		●	●	●	●		●		●		●		●
61st Street Fishing Pier	61st Street & Seawall Boulevard Galveston, 409-744-8365	●	●		●					●			●		●		●	●	
April Fool Point	815 Avenue O, San Leon				●			●	●		●		●		●				●
Bay Street Park	25th & Bay streets, Texas City			●							●		●				●		●
Bayshore Park	FM 646 at the Spillway, San Leon				●			●	●		●		●				●		●
Bayshore Public Boat Ramp	Bayshore Drive & Avenue B, Bacliff							●	●										●
Bayside RV Park	5619 West Bayshore Drive, Bacliff	●			●	●				●	●		●		●				●
Beach Pocket Park #1	7 Mile Road & Highway 3005 Galveston, 409-766-2138		●														●	●	
Beach Pocket Park #3	11 Mile Road & Highway 3005 Galveston, 409-737-1206	●	●	●	●	●	●				●	●		●	●	●	●	●	
Ben Blackledge Public Boat Ramp	Under Highway 146, Kemah							●	●								●		●
Big Reef Nature Park	Boddecker Drive, Galveston	●		●							●								●
Bolivar Bait Camp	End of Boyt Road, Bolivar Peninsula 409-684-4210					●		●	●						●				●
Bolivar Ferry Landing	End of Highway 87, Port Bolivar	●		●	●						●						●		●
Cade Street	Off of Highway 87, Bolivar Peninsula	●	●	●														●	
Captain Nap's Moses Lake Marina	4009 North 20th Street, Texas City				●			●	●		●				●	●			●
Crystal Beach	State Hwy. 87, Bolivar Peninsula	●	●	●			●											●	

GALVESTON COUNTY

Site/Area	Location (Includes nearest city/town)	Fishing	Swimming	Wildlife Viewing	Picnicking	Camping	WindSurfing	Boat Ramp	Boat Dock	Pier	Restroom	Shower	Electricity/Lighting	Fresh Water	Concession	Entrance/Parking Fee	Access for the Mobility Impaired	Gulf Access	Bay/River/Lake Access
Dellanera RV Park	7 Mile Road & Highway 3005 Galveston, 409-740-0390	●	●	●	●		●				●	●	●	●	●		●	●	
Dollar Point Marina	4220 Bay Street, Texas City 409-945-4808	●		●				●	●	●			●		●		●		●
Dr. K. Lloyd Lauderdale Boat Ramp	End of Yacht Basin Road Bolivar Peninsula	●		●				●	●										●
Eagle Point Fishing Camp	101 1st Street, San Leon 281-339-1131				●	●		●	●						●				●
Emerald Beach	Alma Street, Bolivar Peninsula	●	●	●			●											●	
Erman Pilsner Boat Ramp	End of 15th & 16th streets Bolivar Peninsula	●	●	●				●	●		●				●			●	
Flagship Fishing Pier	25th street & Seawall Boulevard Galveston	●		●			●			●	●		●		●	●	●	●	
FM 270 Boat Ramp	Egret Boulevard at Cow Bayou League City	●		●	●			●	●		●		●						●
Fort Crockett Seawall Park	51st Street & Seawall Boulevard Galveston	●	●	●	●		●										●	●	
Fort Travis Seashore Park	End of 10th Street, Bolivar Peninsula	●	●	●	●	●	●				●	●	●				●	●	
Frank Carmona Beach Pocket Park	11 Mile Road & Highway 3005 Galveston	●	●	●	●						●	●			●		●	●	
Galveston Fishing Pier	90th Street & Seawall Boulevard Galveston, 409-744-2273	●	●		●					●	●		●		●		●	●	
Galveston Island State Park	14901 FM 3005, Galveston 409-737-1222	●	●	●	●	●	●				●	●	●	●		●	●	●	●
Galveston Yacht Basin	715 Holiday Drive, Galveston 409-762-9689							●	●		●	●		●	●		●		●
Glades of Galveston	8227 Teichman Road, Galveston	●								●	●		●						●
Gulf Drive	2nd Street & Highway 3005 Galveston	●	●	●			●											●	
Haney Park	Entrance to Texas City Dike on Dike Road, Texas City	●		●					●	●	●		●		●		●		●
Hershey Beach Access	San Luis Pass Road and 10 Mile Road	●	●	●			●											●	

GALVESTON COUNTY

Site/Area	Location (Includes nearest city/town)	Fishing	Swimming	Wildlife Viewing	Picnicking	Camping	WindSurfing	Boat Ramp	Boat Dock	Pier	Restroom	Shower	Electricity/Lighting	Fresh Water	Concession	Entrance/Parking Fee	Access for the Mobility Impaired	Gulf Access	Bay/River/Lake Access
High Island Public Boat Ramp	124 over Intracoastal Waterway High Island	●		●				●	●										●
Highland Bayou Park	519 exit off of east side of IH 45 La Marque	●		●	●					●	●		●				●		●
Highway 3 Public Boat Ramp	Highway 3 at Dickinson Bayou Dickinson	●		●				●	●										●
Highway 87	Highway 87 & Gulf of Mexico High Island	●	●	●			●											●	
Highway 146	Highway 146 & Dickinson Bayou Dickinson	●		●				●	●				●						●
Highway 3005	First left after crossing Toll Bridge from Brazoria County to Galveston Galveston	●		●															●
Hitchcock Boat Ramp	2nd Street at Diversionary Canal Bridge, Hitchcock	●						●	●										●
Hornbeck Seafood	End of 23rd Street, Bolivar Peninsula 409-684-8155					●		●	●						●				●
Interstate Highway 45 Public Boat Ramp	South IH 45, east side of causeway Tiki Island	●																	●
Isla del Sol Drive	Isla del Sol & Gulf drives, Galveston	●	●	●			●											●	
Jolly Roger Public Boat Ramp	16711 Jolly Roger Drive, Galveston							●	●										●
Kahala Beach	San Jacinto & Highway 3005 Galveston	●	●	●			●											●	
Kiva Beach Access	Kiva at West De Vaca Road Galveston	●	●	●			●											●	
Louis Bait Camp	3510 Highway 6, Hitchcock 409-935-9050	●			●			●	●	●	●		●		●				●
Marge's Camp	1817 Avenue K, San Leon							●						●	●				●
Nash's Bait Camp	125 Boddecker, Galveston 409-763-9069	●		●	●				●		●			●					●
North Jetty Fishing Pier	17th Street, Bolivar Peninsula	●								●	●			●				●	
Oceanshore	Boyt Road, Bolivar Peninsula	●	●	●			●											●	

GALVESTON COUNTY

Site/Area	Location (Includes nearest city/town)	Fishing	Swimming	Wildlife Viewing	Picnicking	Camping	Windsurfing	Boat Ramp	Boat Dock	Pier	Restroom	Shower	Electricity/Lighting	Fresh Water	Concession	Entrance/Parking Fee	Access for the Mobility Impaired	Gulf Access	Bay/River/Lake Access
Overton Avenue	At end of Peninsula, Bolivar	●		●															●
Pabst Road	Pabst Road & Highway 3005 Galveston	●	●	●			●											●	
Palm Beach at Moody Gardens	End of 81st Street, Galveston			●	●						●				●	●	●		●
Payco Marina	501 Blume Drive, Galveston 409-744-7428	●						●	●	●	●		●		●				●
Pelican Island Causeway	Under Highway 275 & Pelican Island Causeway, Galveston	●																	●
Pirate's Beach Marina	14302 Stewart Road, Galveston 409-737-9966				●			●	●				●	●	●	●	●		●
Pirate's Cove Bait Camp	3401 Highway 6, Hitchcock 409-935-7774							●	●						●				●
R.A. Apfel Park	Boddecker Drive & Seawall Boulevard Galveston, 409-762-3278	●	●	●	●		●				●	●			●		●	●	●
Ramada Beach Area	Driftwood Road, Bolivar Peninsula	●	●	●			●											●	
Ray's Bait Camp	20th Street in Texas City							●	●							●			●
Rettilon Road	Rettilon Road, Bolivar Peninsula	●	●	●			●											●	
Rollover Pass	Highway 87 at Rollover Pass Bolivar Peninsula	●		●		●					●				●		●	●	●
Rosewood Boat Ramps	Rosewood & East Shore drives Clear Lake Shores							●	●										●
Salt Cedar Drive	Salt Cedar Drive & Highway 3005 Galveston	●	●	●			●											●	
San Luis Toll Bridge	Under bridge between San Luis & Galveston Island, Galveston	●	●	●		●	●											●	●
Seawall Drive	Galveston	●	●	●			●										●	●	
Seawolf Park	End of Seawolf Parkway	●			●					●	●		●		●	●			●
Shirley's Bait Camp	1501 Rankin at Intracoastal Canal 409-684-9251	●						●			●				●				●

● Boat Launch Fee

GALVESTON COUNTY

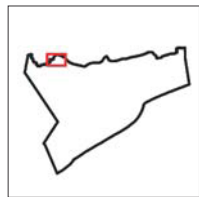
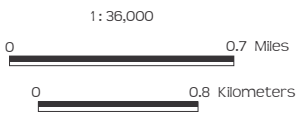
Site/Area	Location (Includes nearest city/town)	Fishing	Swimming	Wildlife Viewing	Picnicking	Camping	Windsurfing	Boat Ramp	Boat Dock	Pier	Restroom	Shower	Electricity/Lighting	Fresh Water	Concession	Entrance/Parking Fee	Access for the Mobility Impaired	Gulf Access	Bay/River/Lake Access
Skyline Drive	North end of Skyline Drive Texas City	●		●			●												●
Skyline Park	End of Palmer Highway, Texas City	●	●	●			●	●	●		●								●
Sportsman Public Boat Ramp	11628 Sportsman Drive, Galveston	●		●				●											●
Stewart Beach	Broadway & Seawall Boulevard Galveston, 409-765-5023		●				●				●	●			●	●	●	●	
Stingaree Marina	End of Stingaree Road Bolivar Peninsula, 409-684-9530	●		●		●		●	●		●		●	●	●				●
Teakwood Marina	400 Tiki Drive, Tiki Island 409-935-5552				●			●	●		●				●		●		●
Texas City Dike	End of Palmer Highway, Texas City 409-948-8172	●	●	●	●	●	●	●	●	●	●		●		●	●			●
Texas Parks & Wildlife Department Boat Ramp	South IH 45, Exit 4, under IH 45, Galveston				●			●	●										●
Walter Hall Park	807 North Highway 3, League City	●		●	●			●	●						●				●
Washington Park	61st Street before entering Gulf Freeway, Galveston	●			●			●	●	●	●						●		●
West Bay Marina	21706 Burnet, Sea Isle, Galveston 409-737-3636				●			●	●		●		●	●	●				●















GALVESTON



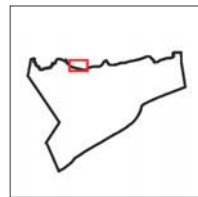
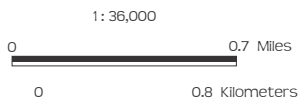
- Beach and Bay Access
- Dunes
- Inundation Water
- Sewage/Industrial
- Urbanized Area
- Flats
- Mangroves
- Water
- Beach
- Intermittent Water
- Sea Grass
- Wetlands



- | | | | |
|--|--|--|---|
|  Beach and Bay Access |  Dunes |  Inundation Water |  Sewage/Industrial |
|  Urbanized Area |  Flats |  Mangroves |  Water |
|  Beach |  Intermittent Water |  Sea Grass |  Wetlands |



GALVESTON - SAN LEON



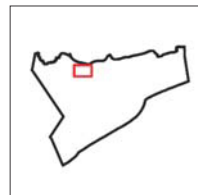
- | | | | |
|----------------------|--------------------|------------------|-------------------|
| Beach and Bay Access | Dunes | Inundation Water | Sewage/Industrial |
| Urbanized Area | Flats | Mangroves | Water |
| Beach | Intermittent Water | Sea Grass | Wetlands |



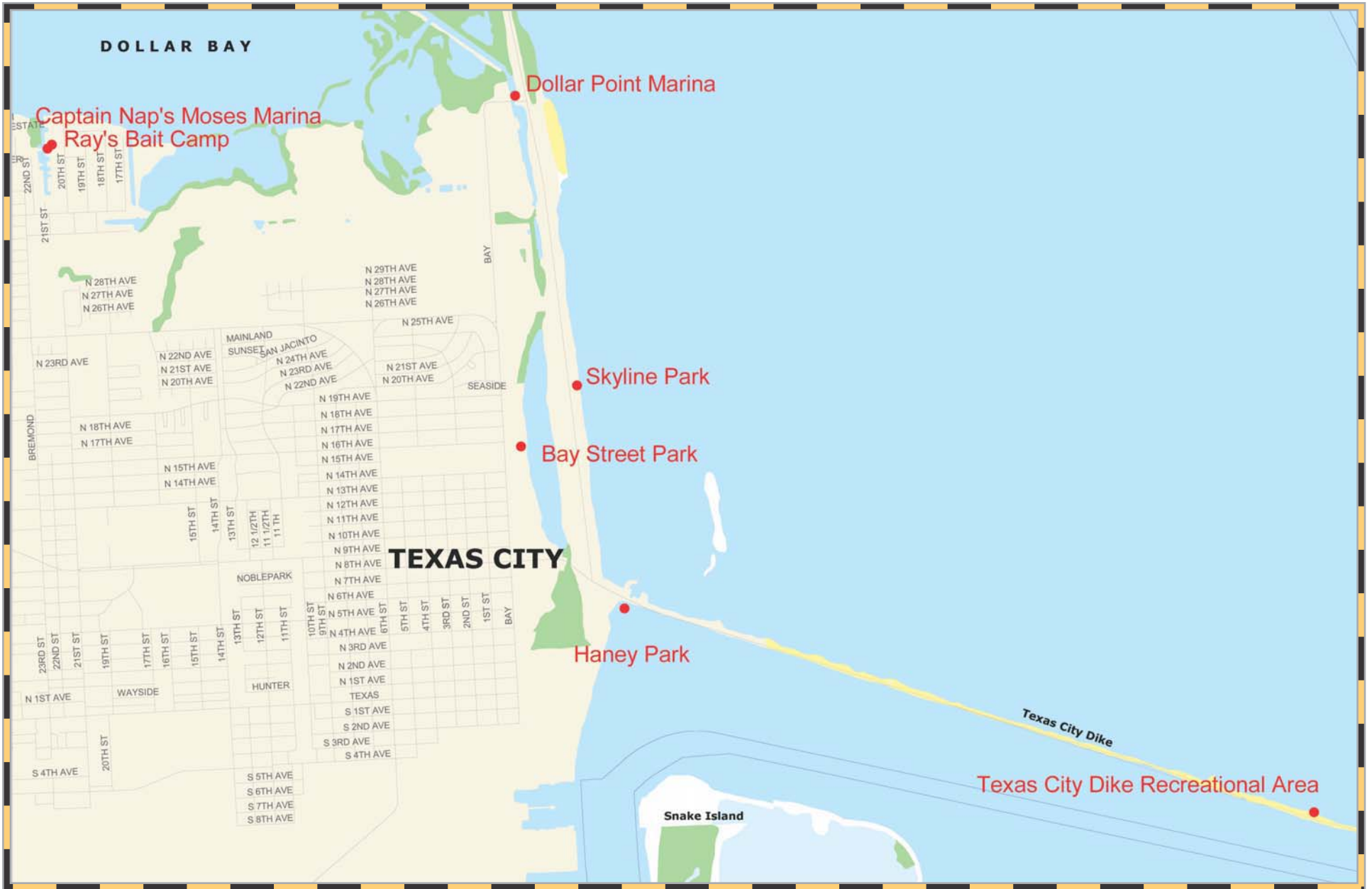
1:36,000

0 0.7 Miles

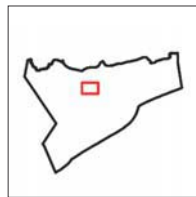
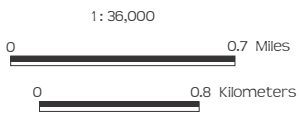
0 0.8 Kilometers



- Beach and Bay Access
- Dunes
- Inundation Water
- Sewage/Industrial
- Urbanized Area
- Flats
- Mangroves
- Water
- Beach
- Intermittent Water
- Sea Grass
- Wetlands



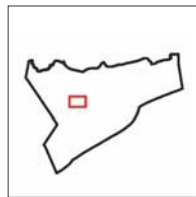
GALVESTON - TEXAS CITY



- | | | | |
|----------------------|--------------------|------------------|-------------------|
| Beach and Bay Access | Dunes | Inundation Water | Sewage/Industrial |
| Urbanized Area | Flats | Mangroves | Water |
| Beach | Intermittent Water | Sea Grass | Wetlands |



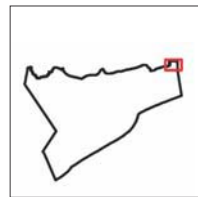
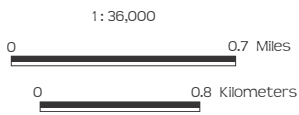
1:36,000
 0 0.7 Miles
 0 0.8 Kilometers



- | | | | |
|----------------------|--------------------|------------------|-------------------|
| Beach and Bay Access | Dunes | Inundation Water | Sewage/Industrial |
| Urbanized Area | Flats | Mangroves | Water |
| Beach | Intermittent Water | Sea Grass | Wetlands |



GALVESTON - HIGH ISLAND



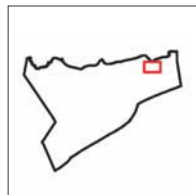
- | | | | |
|----------------------|--------------------|------------------|-------------------|
| Beach and Bay Access | Dunes | Inundation Water | Sewage/Industrial |
| Urbanized Area | Flats | Mangroves | Water |
| Beach | Intermittent Water | Sea Grass | Wetlands |















1:36,000

0 0.7 Miles

0 0.8 Kilometers



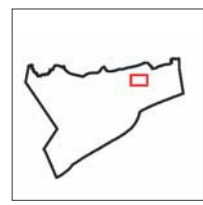
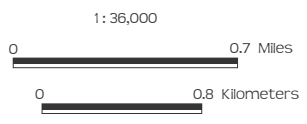
- | | | | |
|--|--|--|---|
|  Beach and Bay Access |  Dunes |  Inundation Water |  Sewage/Industrial |
|  Urbanized Area |  Flats |  Mangroves |  Water |
|  Beach |  Intermittent Water |  Sea Grass |  Wetlands |



Note: Vehicle Access Points at End of Most Public Roads



GALVESTON - RAMADA BEACH



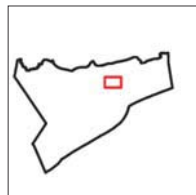
- Beach and Bay Access
- Dunes
- Inundation Water
- Sewage/Industrial
- Urbanized Area
- Flats
- Mangroves
- Water
- Beach
- Intermittent Water
- Sea Grass
- Wetlands



1:36,000

0 0.7 Miles

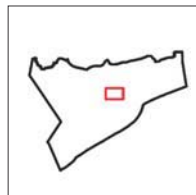
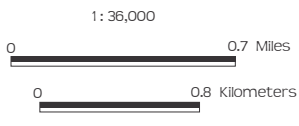
0 0.8 Kilometers



- | | | | |
|----------------------|--------------------|------------------|-------------------|
| Beach and Bay Access | Dunes | Inundation Water | Sewage/Industrial |
| Urbanized Area | Flats | Mangroves | Water |
| Beach | Intermittent Water | Sea Grass | Wetlands |



GALVESTON - BOLIVAR FERRY



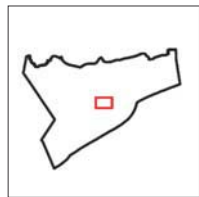
- | | | | |
|----------------------|--------------------|------------------|-------------------|
| Beach and Bay Access | Dunes | Inundation Water | Sewage/Industrial |
| Urbanized Area | Flats | Mangroves | Water |
| Beach | Intermittent Water | Sea Grass | Wetlands |



1:36,000

0 0.7 Miles

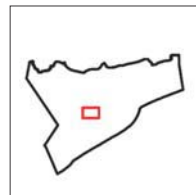
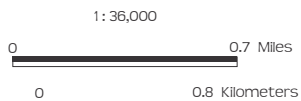
0 0.8 Kilometers



- Beach and Bay Access
- Dunes
- Inundation Water
- Sewage/Industrial
- Urbanized Area
- Flats
- Mangroves
- Water
- Beach
- Intermittent Water
- Sea Grass
- Wetlands




GALVESTON - GREENS BAYOU



- | | | | |
|----------------------|--------------------|------------------|-------------------|
| Beach and Bay Access | Dunes | Inundation Water | Sewage/Industrial |
| Urbanized Area | Flats | Mangroves | Water |
| Beach | Intermittent Water | Sea Grass | Wetlands |




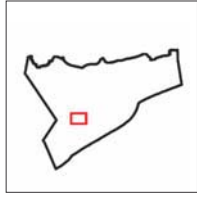


1:36,000

0 0.7 Miles

0 0.8 Kilometers





● Beach and Bay Access

Dunes

Inundation Water

Sewage/Industrial

Urbanized Area

Flats

Mangroves

Water

Beach

Intermittent Water

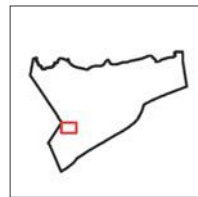
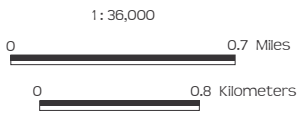
Sea Grass

Wetlands

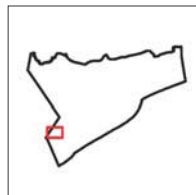
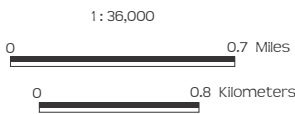
60 GALVESTON - LAKE COMO



GALVESTON - KAHALA BEACH



- Beach and Bay Access
- Dunes
- Inundation Water
- Sewage/Industrial
- Urbanized Area
- Flats
- Mangroves
- Water
- Beach
- Intermittent Water
- Sea Grass
- Wetlands



- | | | | |
|----------------------|--------------------|------------------|-------------------|
| Beach and Bay Access | Dunes | Inundation Water | Sewage/Industrial |
| Urbanized Area | Flats | Mangroves | Water |
| Beach | Intermittent Water | Sea Grass | Wetlands |

HARRIS COUNTY


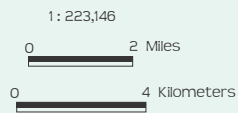
Site/Area	Location (Includes nearest city/town)	Fishing	Swimming	Wildlife Viewing	Picnicking	Camping	WindSurfing	Boat Ramp	Boat Dock	Pier	Restroom	Shower	Electricity/Lighting	Fresh Water	Concession	Entrance/Parking Fee	Access for the Mobility Impaired	Gulf Access	Bay/River/Lake Access
2nd Street	2nd Street & Todville Road Seabrook	●		●															●
Armand Bayou Nature Center	8500 Bay Area Boulevard Clear Lake	●		●	●	●		●	●		●		●	●	●		●		●
Bayland Park	2651 Missouri Street, Baytown	●		●				●	●		●		●		●		●		●
Baytown Marina	End of Jones Road, Baytown							●	●		●				●				●
Baytown Nature Center	End of Shreck Road, Baytown	●		●															●
Bayway Street	Where it crosses canal from Scott Bay, Baytown	●		●									●						●
Cecil's	Red Bluff Road, Seabrook							●	●		●								●
Challenger 7 Memorial Park	Off of FM 528	●		●	●			●	●		●		●				●		●
Clear Lake Park	5001 NASA Road 1, Nassau Bay	●			●		●	●	●	●	●		●				●		●
Evergreen Road	Closest point to Goose Creek Baytown	●		●															●
Fred Hartman Bridge	Under bridge, Baytown	●		●															●
Highway 146	Under 146 bridge at Clear Creek Channel, Seabrook	●		●	●			●	●		●						●		●
Howard Ward Park	18400 Upper Bay Road Nassau Bay			●			●						●	●					●
Lynchburg ROW	Lynchburg exit off of I-10 under causeway, Channelview	●																	●
McHale Park	401 Bath, Seabrook			●													●		●
Miramar Street	Miramar Street & Shore Acres Shore Acres	●		●															●
NC Foote Park	2428 West Main, Baytown		●	●	●						●	●	●		●				●
Pine Gully Park	605 Pine Gully Road, Seabrook	●		●	●					●	●			●		●	●		●

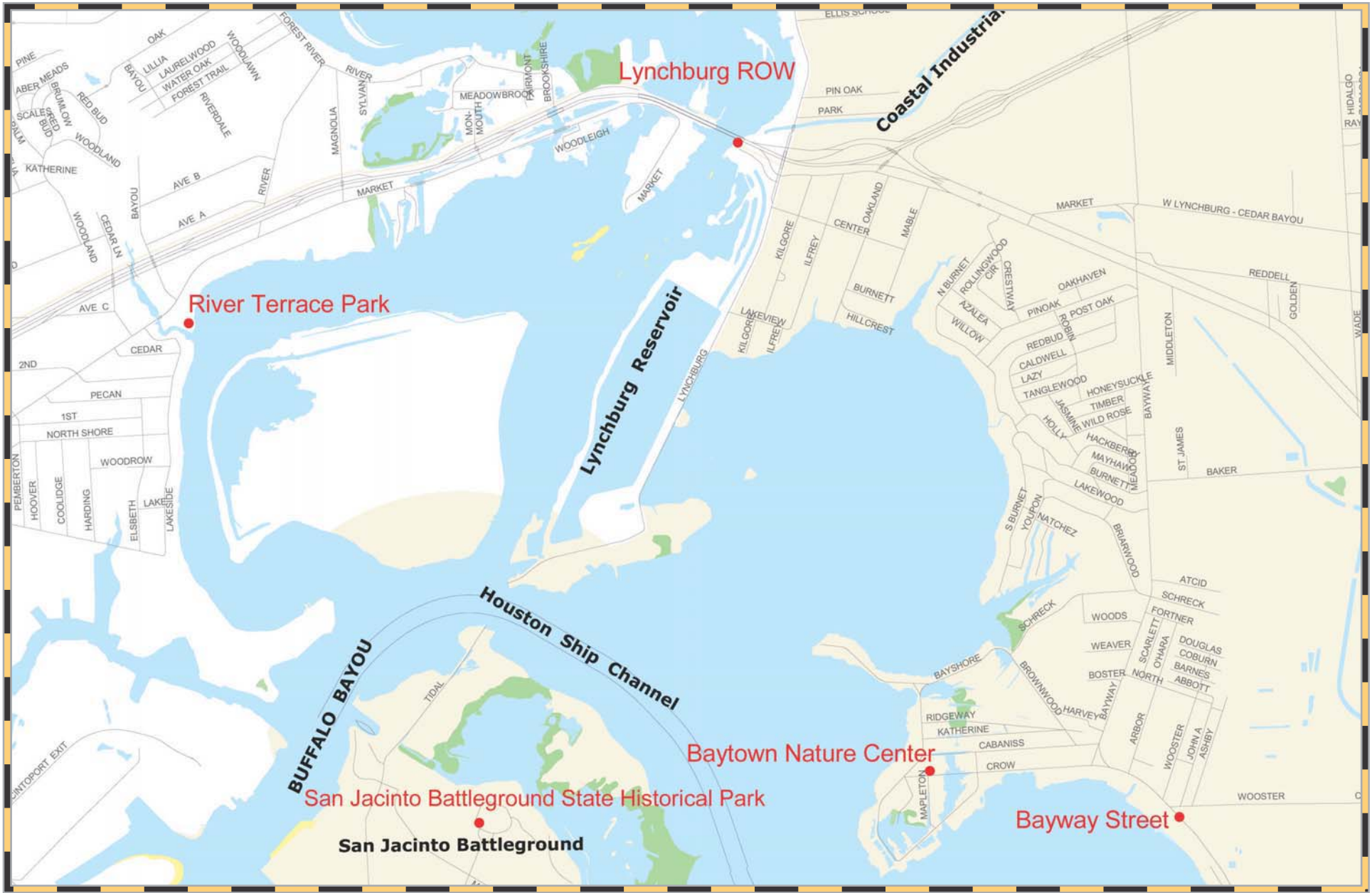
HARRIS COUNTY

Site/Area	Location (Includes nearest city/town)	Fishing	Swimming	Wildlife Viewing	Picnicking	Camping	Windsurfing	Boat Ramp	Boat Dock	Pier	Restroom	Shower	Electricity/Lighting	Fresh Water	Concession	Entrance/Parking Fee	Access for the Mobility Impaired	Gulf Access	Bay/River/Lake Access
Red Bluff	Over Taylor Bayou Taylor Lake Village	●		●															●
River Terrace Park	Cedar Lane & Avenue C, Channelview	●		●	●			●	●		●		●				●		●
Robinson Park	Red Bluff & Todville Roads Seabrook			●									●						●
Roseland Park	Roseland Avenue, Baytown	●	●	●	●			●	●		●	●					●		●
San Jacinto Battleground State Historical Park	3523 Tx. Hwy. 134, Battleground Road La Porte, 281-479-2431			●	●				●		●		●	●			●		●
Sylvan Beach Park	Bayshore & San Jacinto streets La Porte	●		●	●			●	●	●	●		●		●	●	●		●
Taylor Bayou	Taylor Bayou & Port Road Taylor Lake Village	●																	●
The Point	3919 East Main, Morgan's Point							●	●										●
Thompson's Fish Camp	Tri-City Beach & Sims Road Baytown				●			●	●						●				●



HARRIS



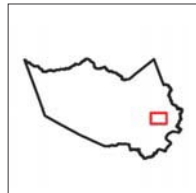


HARRIS-LYNCHBURG

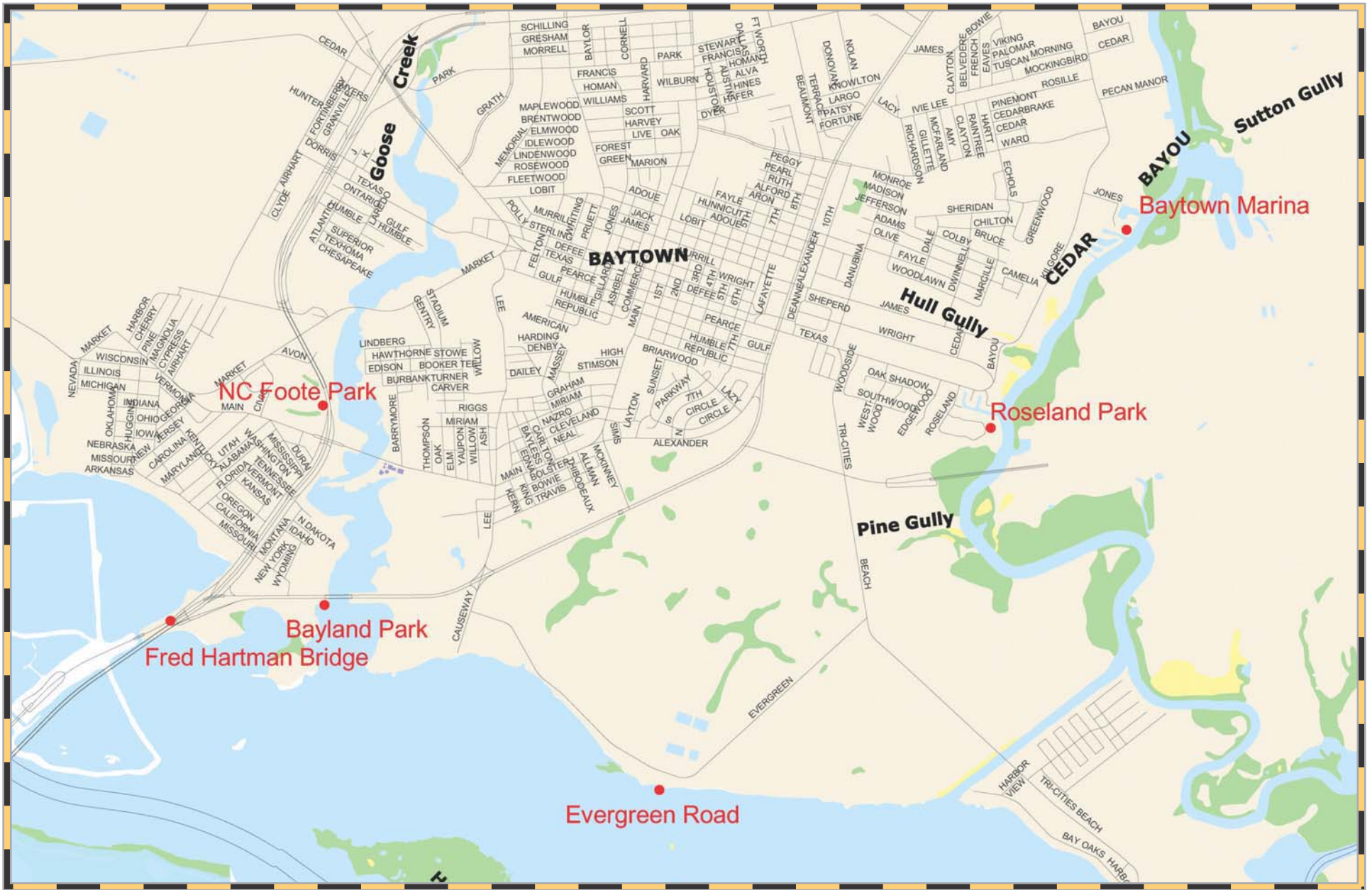
1:36,000

0 0.7 Miles

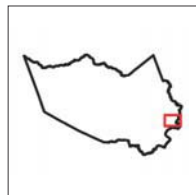
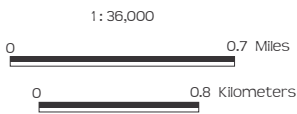
0 0.8 Kilometers



- Beach and Bay Access
- Dunes
- Inundation Water
- Sewage/Industrial
- Urbanized Area
- Flats
- Mangroves
- Water
- Beach
- Intermittent Water
- Sea Grass
- Wetlands



HARRIS - BAYTOWN



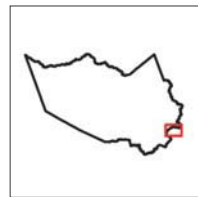
- | | | | |
|----------------------|--------------------|------------------|-------------------|
| Beach and Bay Access | Dunes | Inundation Water | Sewage/Industrial |
| Urbanized Area | Flats | Mangroves | Water |
| Beach | Intermittent Water | Sea Grass | Wetlands |



1:36,000

0 0.7 Miles

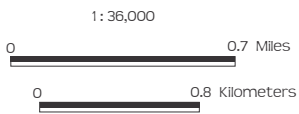
0 0.8 Kilometers



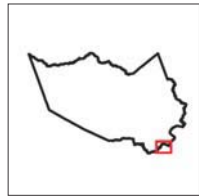
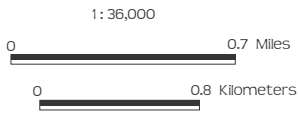
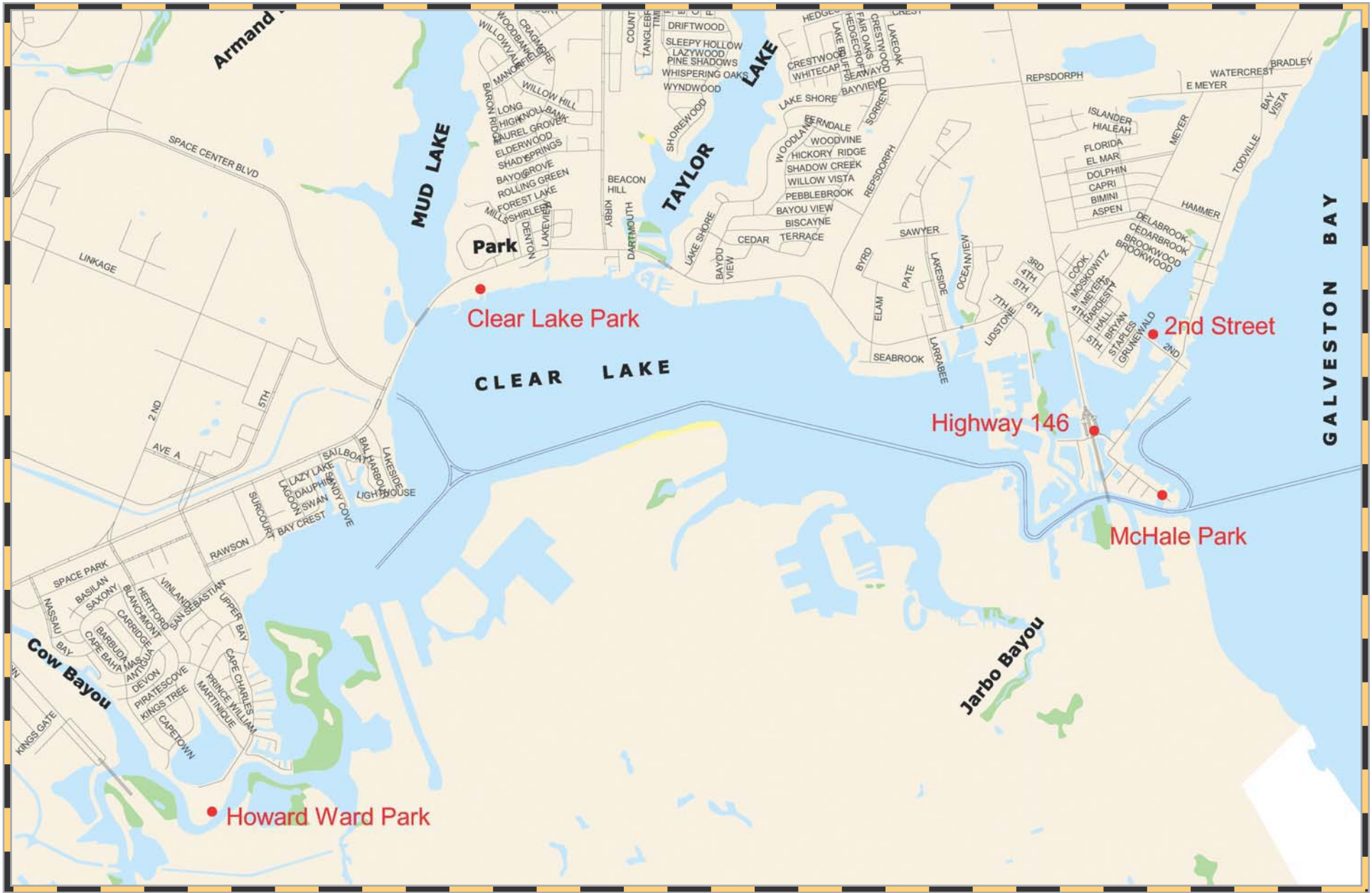
- Beach and Bay Access
- Dunes
- Inundation Water
- Sewage/Industrial
- Urbanized Area
- Flats
- Mangroves
- Water
- Beach
- Intermittent Water
- Sea Grass
- Wetlands



HARRIS - TAYLOR BAYOU



- | | | | |
|----------------------|--------------------|------------------|-------------------|
| Beach and Bay Access | Dunes | Inundation Water | Sewage/Industrial |
| Urbanized Area | Flats | Mangroves | Water |
| Beach | Intermittent Water | Sea Grass | Wetlands |



- | | | | |
|----------------------|--------------------|------------------|-------------------|
| Beach and Bay Access | Dunes | Inundation Water | Sewage/Industrial |
| Urbanized Area | Flats | Mangroves | Water |
| Beach | Intermittent Water | Sea Grass | Wetlands |

MATAGORDA COUNTY


Site/Area	Location (Includes nearest city/town)	Fishing	Swimming	Wildlife Viewing	Picnicking	Camping	WindSurfing	Boat Ramp	Boat Dock	Pier	Restroom	Shower	Electricity/Lighting	Fresh Water	Concession	Entrance/Parking Fee	Access for the Mobility Impaired	Gulf Access	Bay/River/Lake Access
Allens Landing	60 Beach Road (FM 2031), Matagorda 979-863-7729	●						●	●	●						●			●
Bayfront Camper & RV Park	902 First Street, Palacios	●				●			●	●			●	●		●	●		●
Bayside Camper Park	100 Margerum, Palacios 361-972-3532	●	●	●	●	●		●	●	●	●	●	●	●		●	●		●
Bridgecove Marina	Highway 457 & Intracoastal, Sargent 979-244-0212	●						●	●							●			●
C&R Marina	County Road 255 & Highway 60 Matagorda, 979-863-7200	●						●	●		●				●		●		●
Caney Creek Marina	7905 Carancahua Road, Sargent 409-245-3691	●						●	●				●	●		●			●
Cash's Creek	FM 2853 & Cash's Creek, Palacios	●		●															●
Chinquapin Road	Chinquapin & Unnamed Road, Chinquapin			●				●	●										●
East Bay Park	East Bay & Main/Lucas, Palacios	●			●			●	●	●	●							●	●
FM 521 River Park	FM 521 & Colorado River Matagorda	●		●	●			●	●		●							●	●
FM 1095	FM 1095, Collegeport	●		●				●	●										●
FM 2031	Matagorda	●		●															●
Foley Reserve Park	East Bayshore, Palacios	●		●															●
Jensons Point	County Road 340 (Off access road to Turtle Creek Boat Ramp) Palacios	●						●	●										●
Jetty Park	End of FM 2031, Matagorda	●		●						●	●							●	●
Linda's Marina	Caracahua Road on Caney Creek							●	●		●				●	●			●
Lookout Point	100/102 Marine Center Drive through Texas State Marine Education Center, Palacios	●		●															●
Matagorda Harbor	County Road 255 & Highway 60 Matagorda, 979-863-2103	●						●	●	●	●		●		●		●		●

MATAGORDA COUNTY

Site/Area	Location (Includes nearest city/town)	Fishing	Swimming	Wildlife Viewing	Picnicking	Camping	WindSurfing	Boat Ramp	Boat Dock	Pier	Restroom	Shower	Electricity/Lighting	Fresh Water	Concession	Entrance/Parking Fee	Access for the Mobility Impaired	Gulf Access	Bay/River/Lake Access
Oyster Lake Road	End of County Road 365 (Oyster Lake Road) South of Collegeport	●		●															●
Palacios Pavilion	South Bay & 4th Street, Palacios	●			●			●		●	●			●			●		●
Palacios River	FM 521 at Palacios River North of Collegeport	●		●				●	●										●
Rawling's Bait Camp	South Beach Road (FM 2031) Matagorda, 979-863-7669	●						●	●		●					●			●
River Bend Tavern & Marina	FM 2031, Matagorda 979-863-7481	●						●	●	●	●						●		●
Sargent Beach	End of County Road 457, Sargent	●	●	●														●	
Sargent Chamber of Commerce Park	North 1 block of end of County Road 457 Sargent																●	●	
Serendipity Resort, RV Park & Marina	1001 Main Street, Palacios 800-556-0534 or 361-972-5454	●		●		●			●	●	●	●	●	●	●	●	●		●
South Bay Boat Ramp	South Bay at 6th Street, Palacios	●		●	●			●		●	●			●			●		●
South Gulf Road	County Road 259, Matagorda	●		●															●
Tipps Bait Camp	County Road 457, Sargent (about 1 mile north of swing bridge on ICWW) 979-244-1275	●						●	●	●									●
Turtle Bridge	Off of Highway 35 SE side of Turtle Bridge, Palacios	●						●	●	●									●
West Mooring	End of FM 457, Sargent	●		●				●											●



MATAGORDA



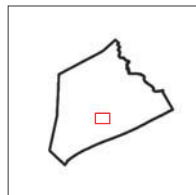
- | | | | |
|----------------------|--------------------|------------------|-------------------|
| Beach and Bay Access | Dunes | Inundation Water | Sewage/Industrial |
| Urbanized Area | Flats | Mangroves | Water |
| Beach | Intermittent Water | Sea Grass | Wetlands |



1:36,000

0 0.7 Miles

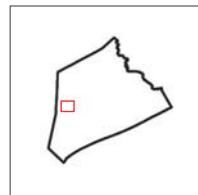
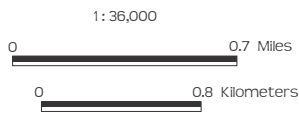
0 0.8 Kilometers



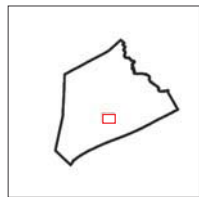
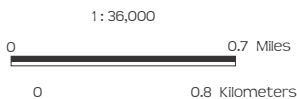
- | | | | |
|----------------------|--------------------|------------------|-------------------|
| Beach and Bay Access | Dunes | Inundation Water | Sewage/Industrial |
| Urbanized Area | Flats | Mangroves | Water |
| Beach | Intermittent Water | Sea Grass | Wetlands |



MATAGORDA - PALACIOS



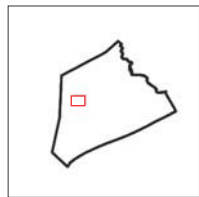
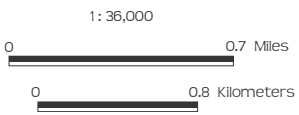
- | | | | |
|----------------------|--------------------|------------------|-------------------|
| Beach and Bay Access | Dunes | Inundation Water | Sewage/Industrial |
| Urbanized Area | Flats | Mangroves | Water |
| Beach | Intermittent Water | Sea Grass | Wetlands |



- | | | | |
|----------------------|--------------------|------------------|-------------------|
| Beach and Bay Access | Dunes | Inundation Water | Sewage/Industrial |
| Urbanized Area | Flats | Mangroves | Water |
| Beach | Intermittent Water | Sea Grass | Wetlands |



MATAGORDA - PALACIOS RIVER



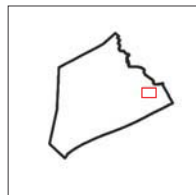
- | | | | |
|----------------------|--------------------|------------------|-------------------|
| Beach and Bay Access | Dunes | Inundation Water | Sewage/Industrial |
| Urbanized Area | Flats | Mangroves | Water |
| Beach | Intermittent Water | Sea Grass | Wetlands |



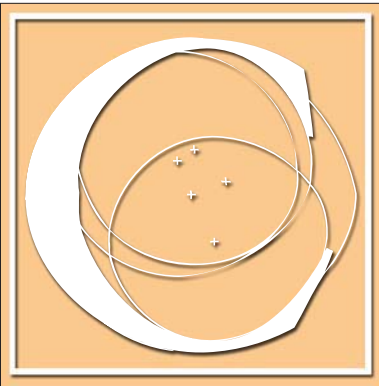
1:36,000

0 0.7 Miles

0 0.8 Kilometers



- | | | | |
|----------------------|--------------------|------------------|-------------------|
| Beach and Bay Access | Dunes | Inundation Water | Sewage/Industrial |
| Urbanized Area | Flats | Mangroves | Water |
| Beach | Intermittent Water | Sea Grass | Wetlands |



GOLDEN CRESCENT

Saltwater Bays: 399,000 surface acres

Bays: Espiritu Santo, Lavaca, and San Antonio Bays

CALHOUN COUNTY

Population: 20,647

Area: 1,032 square miles

Recreation: Beaches, wildlife viewing, fishing, water sports, duck and goose hunting, historic sites, county park.

Calhoun County, formed in 1846, was named after John C. Calhoun, a U.S. statesman. It is sandy, broken by bays, and contains part of Matagorda Island. The local economy is based on plastics and aluminum manufacturing, marine construction, agribusiness, petroleum, tourism, and fish processing.

JACKSON COUNTY

Population: 14,391

Area: 857 square miles

Recreation: Hunting, fishing, wildlife viewing, historic sites, state park.

Jackson County was established in 1836 and named for U.S. President Andrew Jackson. The county's economy is based on petroleum production, metal fabrication, plastics manufacturing, agribusiness, and lake recreation.

VICTORIA COUNTY

Population: 84,088

Area: 888 square miles

Recreation: Fishing, hunting, historic sites.

Victoria County was originally inhabited by the Carancahua and other tribes. In 1824, Martin De Leon was granted permission from the government of Mexico to establish a settlement between the Guadalupe River and the Lavaca River. The settlement was initially called Nuestra Señora de Guadalupe de Jesus y Victoria. After Texas' independence, the city's name was shortened to Victoria. Victoria County's economy is based on petrochemical plants, government services, oil, manufacturing, agribusiness, and tourism.

There are no bay access sites in Victoria County.



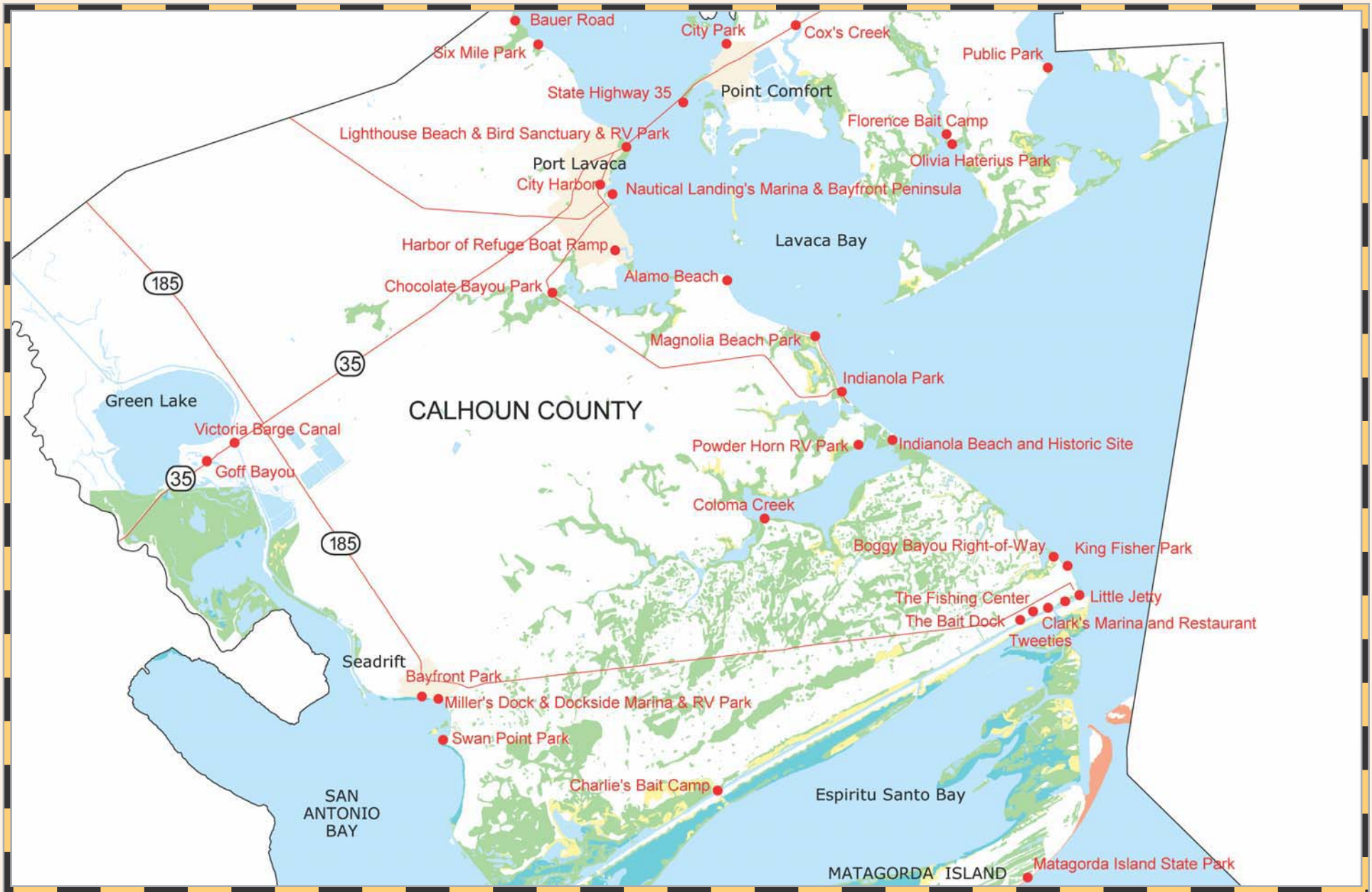
CALHOUN COUNTY

Site/Area	Location (Includes nearest city/town)	Fishing	Swimming	Wildlife Viewing	Picnicking	Camping	Windsurfing	Boat Ramp	Boat Dock	Pier	Restroom	Shower	Electricity/Lighting	Fresh Water	Concession	Entrance/Parking Fee	Access for the Mobility Impaired	Gulf Access	Bay/River/Lake Access
Alamo Beach	Carrigan Avenue, Alamo Beach	●						●		●									●
Bauer Road	End of Bauer Road northwest of Port Lavaca	●		●															●
Bayfront Park	Bay Avenue, Seadrift	●		●	●					●	●		●	●			●		●
Boggy Bayou Right-of-Way	North end of 3rd Street Port O'Connor	●		●															●
Charlie's Bait Camp	Lane Road, Seadrift 361-785-3023	●		●	●	●		●	●	●	●		●	●	●	●	●		●
Chocolate Bayou Park	FM 238 at Chocolate Bayou Port Lavaca	●		●				●									●		●
City Harbor	Highway 238 & Harbor Street Port Lavaca	●			●			●	●						●				●
City Park	End of Lamar Street, Point Comfort	●		●	●			●	●	●	●		●	●	●		●		●
Clark's Marina & Restaurant	7th & Maple, Port O'Connor 361-983-4388			●				●	●	●	●				●		●		●
Coloma Creek	Highway 1289 & Powderhorn Lake Indianola	●		●				●											●
County Park	Bayshore Drive, Port Alto	●		●															●
Cox's Creek	Highway 35, 2 miles northeast of FM 1593, Point Comfort	●		●															●
Florence Bait Camp	End of Second Street, Olivia	●		●				●	●	●						●			●
Goff Bayou	State Highway 35, Seadrift	●		●															●
Harbor of Refuge Boat Ramp	Off of Alcoa Road (FM 1090) South of Port Lavaca	●		●				●	●								●		●
Indianola Beach & Historic Site	Omaha & Channel Drive Indianola	●		●	●														●
Indianola Park	North Ocean Drive & FM 316, Indianola	●		●	●					●	●						●		●
State Highway 35	North end of State Highway 35 & causeway, Point Comfort	●		●															●

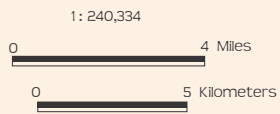
CALHOUN COUNTY

Site/Area	Location (Includes nearest city/town)	Fishing	Swimming	Wildlife Viewing	Picnicking	Camping	Windsurfing	Boat Ramp	Boat Dock	Pier	Restroom	Shower	Electricity/Lighting	Fresh Water	Concession	Entrance/Parking Fee	Access for the Mobility Impaired	Gulf Access	Bay/River/Lake Access
King Fisher Park	Tyler & Washington, Port O'Connor	●	●	●	●		●			●	●	●					●		●
Lighthouse Beach & Bird Sanctuary & RV Park	700 Lighthouse Beach Drive, Port Lavaca, 361-552-5311	●	●	●	●	●	●	●	●	●	●	●	●	●		●	●		●
Little Jetty	Northeast end of Maple Avenue Port O'Connor	●	●	●													●		●
Magnolia Beach Park	Margie Tewmey Road & North Ocean Drive Magnolia Beach	●	●	●	●	●	●	●			●						●		●
Matagorda Island State Park	Matagorda Island 361-983-2215	●	●	●	●	●	●				●	●				●		●	●
Miller's Dock & Dockside Marina & RV Park	100 Bay Avenue, Seadrift	●				●		●	●		●		●	●	●	●			●
Nautical Landings Marina & Bayfront Peninsula	106 Commerce Street Port Lavaca, 361-553-7041	●		●	●			●	●	●	●	●	●	●					●
Olivia Haterius Park	End of Highway 172, Olivia	●		●	●			●	●								●		●
Powderhorn RV Park	601 Powderhorn Lane, Port Lavaca 361-552-7481	●		●	●	●		●	●	●	●	●	●	●		●			●
Six Mile Park	End of Royal at Lavaca Bay Port Lavaca	●	●	●	●			●			●						●		●
Swan Point Park	End of Swan Point Road, Seadrift	●		●				●											●
The Bait Dock	Byers & Maple Street, Port O'Connor 361-983-4466	●		●	●	●		●	●	●	●		●	●	●		●		●
The Fishing Center	13th & Intracoastal Canal Port O'Connor, 361-983-4440			●	●			●	●		●				●		●		●
Tweeties	Located off of Maple Street Port O'Connor							●	●	●	●				●	●			●
Victoria Barge Canal	State Highway 35 southwest of Port Lavaca	●		●															●

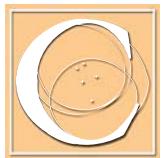
● Boat Launch Fee



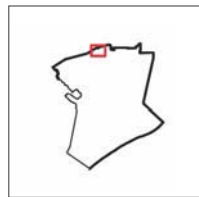
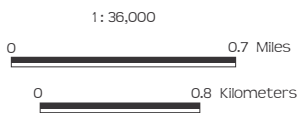
CALHOUN COUNTY



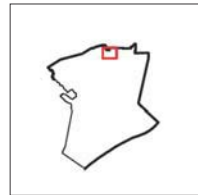
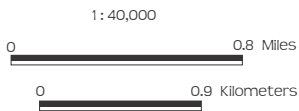
- Beach and Bay Access
- Dunes
- Inundation Water
- Sewage/Industrial
- Urbanized Area
- Flats
- Mangroves
- Water
- Beach
- Intermittent Water
- Sea Grass
- Wetlands




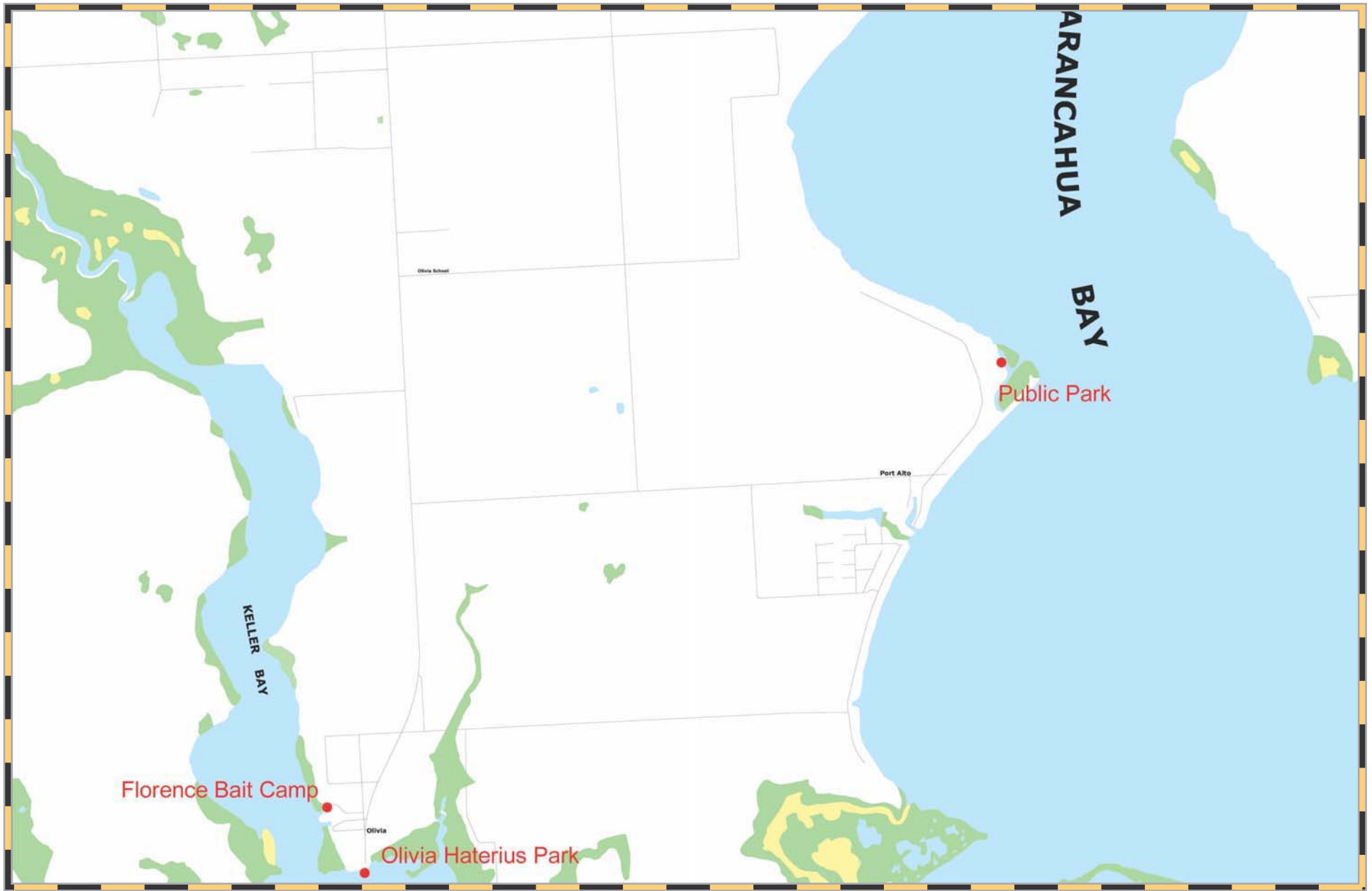
CALHOUN - SIX MILE CREEK



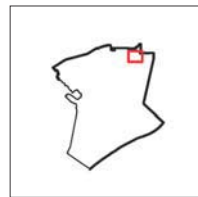
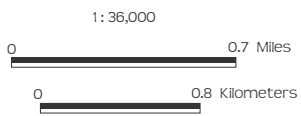
- | | | | |
|----------------------|--------------------|------------------|-------------------|
| Beach and Bay Access | Dunes | Inundation Water | Sewage/Industrial |
| Urbanized Area | Flats | Mangroves | Water |
| Beach | Intermittent Water | Sea Grass | Wetlands |



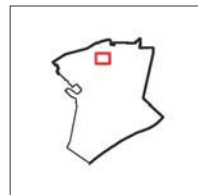
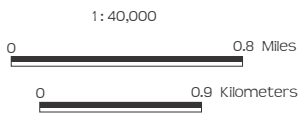

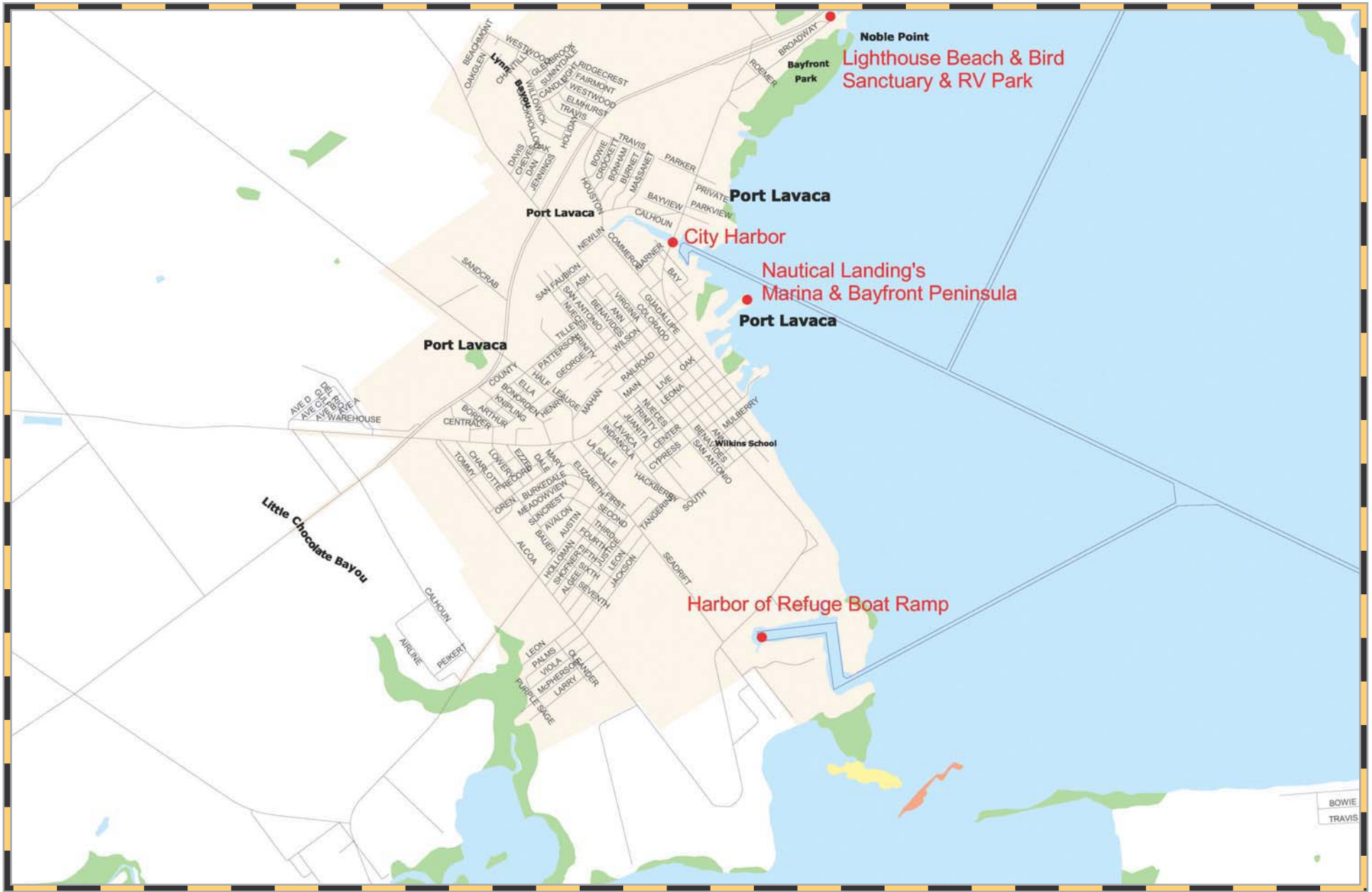
- | | | | |
|----------------------|--------------------|------------------|-------------------|
| Beach and Bay Access | Dunes | Inundation Water | Sewage/Industrial |
| Urbanized Area | Flats | Mangroves | Water |
| Beach | Intermittent Water | Sea Grass | Wetlands |




CALHOUN - KELLER BAY



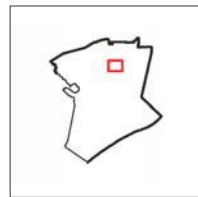
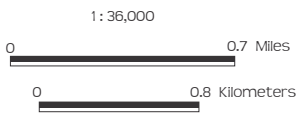
- | | | | |
|----------------------|--------------------|------------------|-------------------|
| Beach and Bay Access | Dunes | Inundation Water | Sewage/Industrial |
| Urbanized Area | Flats | Mangroves | Water |
| Beach | Intermittent Water | Sea Grass | Wetlands |




- | | | | |
|----------------------|--------------------|------------------|-------------------|
| Beach and Bay Access | Dunes | Inundation Water | Sewage/Industrial |
| Urbanized Area | Flats | Mangroves | Water |
| Beach | Intermittent Water | Sea Grass | Wetlands |



CALHOUN - MAGNOLIA BEACH



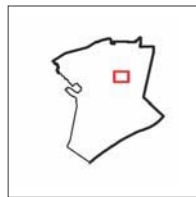
- | | | | |
|----------------------|--------------------|------------------|-------------------|
| Beach and Bay Access | Dunes | Inundation Water | Sewage/Industrial |
| Urbanized Area | Flats | Mangroves | Water |
| Beach | Intermittent Water | Sea Grass | Wetlands |



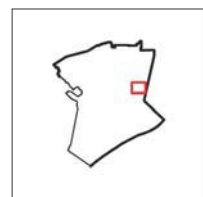
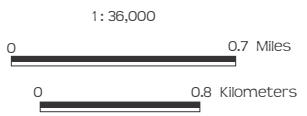

1:36,000

0 0.7 Miles

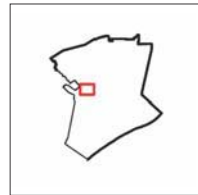
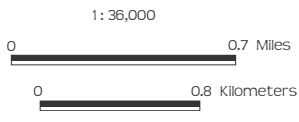
0 0.8 Kilometers




- | | | | |
|----------------------|--------------------|------------------|-------------------|
| Beach and Bay Access | Dunes | Inundation Water | Sewage/Industrial |
| Urbanized Area | Flats | Mangroves | Water |
| Beach | Intermittent Water | Sea Grass | Wetlands |



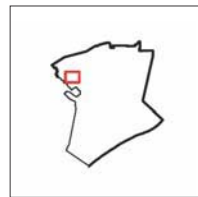
- | | | | |
|----------------------|--------------------|------------------|-------------------|
| Beach and Bay Access | Dunes | Inundation Water | Sewage/Industrial |
| Urbanized Area | Flats | Mangroves | Water |
| Beach | Intermittent Water | Sea Grass | Wetlands |



- | | | | |
|----------------------|--------------------|------------------|-------------------|
| Beach and Bay Access | Dunes | Inundation Water | Sewage/Industrial |
| Urbanized Area | Flats | Mangroves | Water |
| Beach | Intermittent Water | Sea Grass | Wetlands |



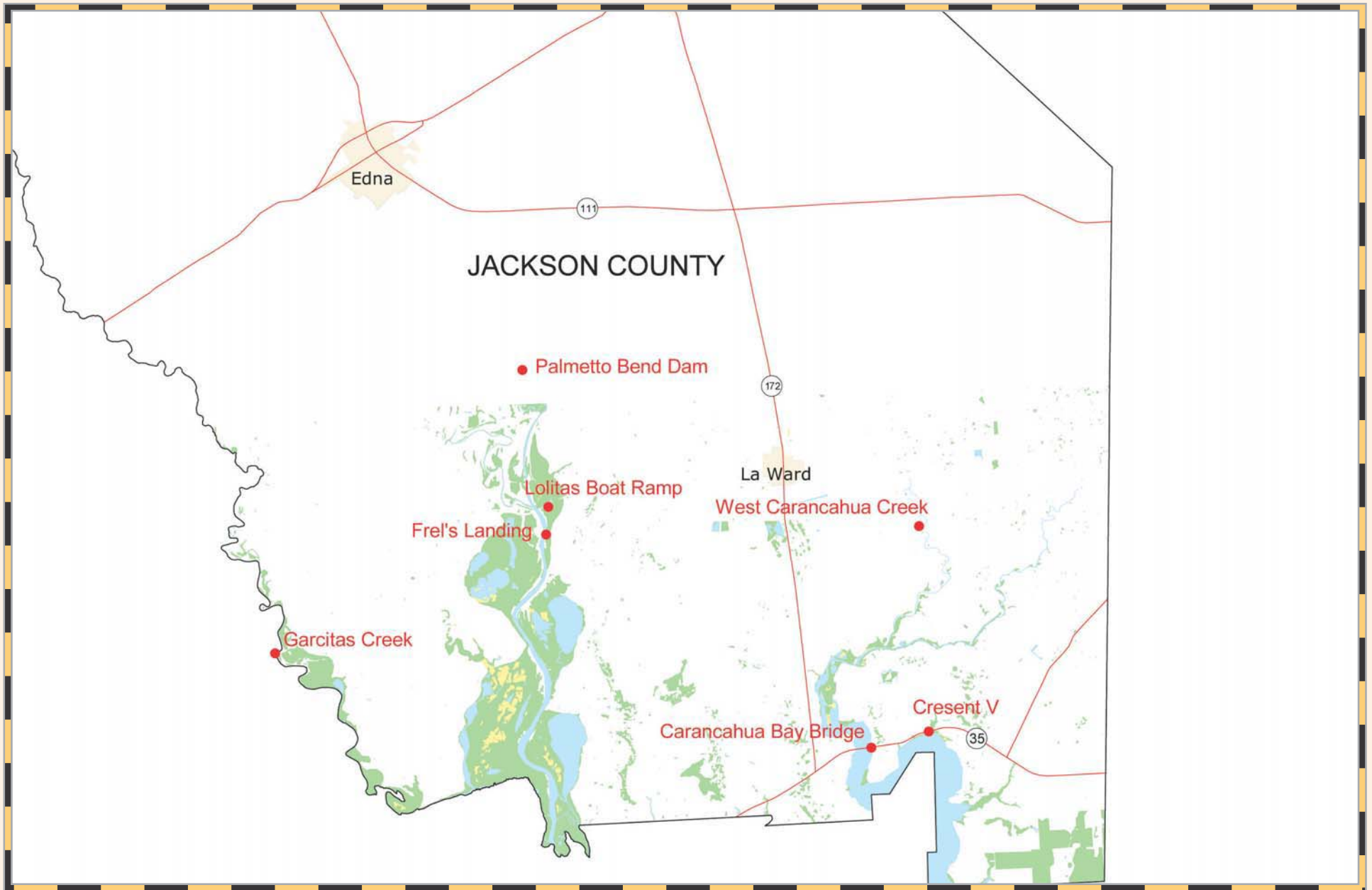
CALHOUN - GREEN LAKE




- | | | | |
|----------------------|--------------------|------------------|-------------------|
| Beach and Bay Access | Dunes | Inundation Water | Sewage/Industrial |
| Urbanized Area | Flats | Mangroves | Water |
| Beach | Intermittent Water | Sea Grass | Wetlands |

JACKSON COUNTY

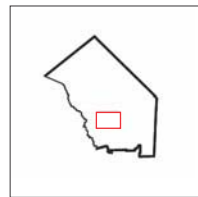


Site/Area	Location (Includes nearest city/town)	Fishing	Swimming	Wildlife Viewing	Picnicking	Camping	WindSurfing	Boat Ramp	Boat Dock	Pier	Restroom	Shower	Electricity/Lighting	Fresh Water	Concession	Entrance/Parking Fee	Access for the Mobility Impaired	Gulf Access	Bay/River/Lake Access
Carancahua Bay Bridge	Highway 35 at Carancahua Bay bridge Point Comfort	●																	●
Crescent V	2 miles from Carancahua Bay bridge on Highway 35, Point Comfort	●		●				●		●							●		●
Frel's Landing	End of Frel's Road, Lolita	●	●	●		●		●									●		●
Garcitas Creek	East bank of FM Road 616 at Victoria County line, Port Lavaca	●	●	●				●											●
Lolita's Boat Ramp	Highway 616 at river bridge, Lolita	●		●				●	●										●
Palmetto Bend Dam	Highway 3131, Vanderbilt	●		●	●														●
West Carancahua Creek	County Road 457, La Ward				●			●											●



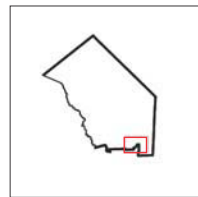
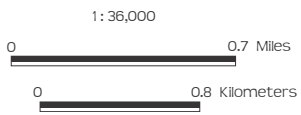
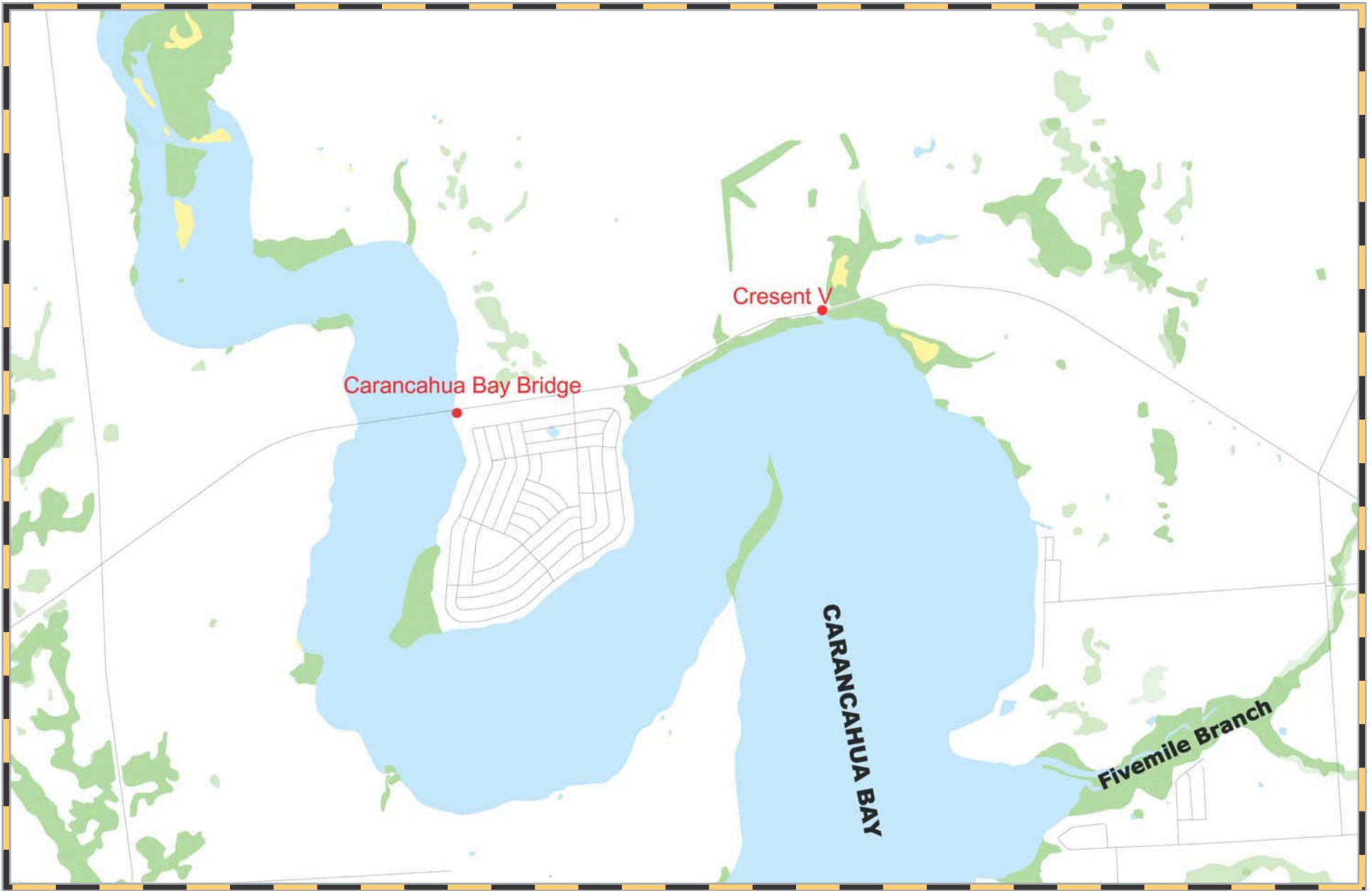
JACKSON



- | | | | |
|----------------------|--------------------|------------------|-------------------|
| Beach and Bay Access | Dunes | Inundation Water | Sewage/Industrial |
| Urbanized Area | Flats | Mangroves | Water |
| Beach | Intermittent Water | Sea Grass | Wetlands |




- | | | | |
|----------------------|--------------------|------------------|-------------------|
| Beach and Bay Access | Dunes | Inundation Water | Sewage/Industrial |
| Urbanized Area | Flats | Mangroves | Water |
| Beach | Intermittent Water | Sea Grass | Wetlands |



- | | | | |
|----------------------|--------------------|------------------|-------------------|
| Beach and Bay Access | Dunes | Inundation Water | Sewage/Industrial |
| Urbanized Area | Flats | Mangroves | Water |
| Beach | Intermittent Water | Sea Grass | Wetlands |

JACKSON - CARANCAHUA BAY



COASTAL BEND

Saltwater Bays: 674,000 surface acres

Bays: Alazan, Aransas, Baffin, Copano, Corpus Christi, Laguna Madre, Mission, Nueces, and St. Charles Bays

ARANSAS COUNTY

Population: 22,497

Area: 527 square miles

Recreation: Fishing, hunting, bird sanctuaries.

Settlement of this area began in 1829 by the Irish and Mexicans. Its name is derived from Rio Nuestra Senora de Aranzazu, a Spanish palace. Aransas County was created in 1871. Aransas County has coastal plains, sandy loam, and coastal clays. The local economy is based primarily on tourism, oil and gas production, and commercial fishing.

KENEDY COUNTY

Population: 414

Area: 1,945 square miles

Recreation: Hunting, fishing.

Kenedy County was created in 1921 and named after a pioneer steamboat operator and cattleman, Captain Mifflin Kenedy. This area's physical features are defined by flat, sandy terrain with some loam soils and live oaks. The largest industries in 1999 were mining, state and local government, and farming.

There are no public access sites along the bay shoreline of Kenedy County. The county's Gulf beaches are part of the Padre Island National Seashore.

KLEBERG COUNTY

Population: 31,549

Area: 1,090 square miles

Recreation: Gulf beaches, fishing, hunting, water sports, wildlife sanctuaries.

The county was established in 1913 and named after San Jacinto military veteran and rancher, Robert Kleberg. The county is largely defined by coastal plains, and sandy, loam, and clay soils. This area's economy is based on a naval air station, a ranch operation, chemicals and plastics, and the Texas A&M University at Kingsville.

NUECES COUNTY

Population: 313,645

Area: 1,166 square miles

Recreation: Gulf beaches, fishing, water sports, wildlife viewing, state park.

The county was formed in 1846. The county name is derived from the Spanish word for "nuts." Nueces County has flat, rich soils. It is broken by bays and includes Mustang Island. The local economy is based on petroleum processing, deepwater port facilities, agriculture, tourism, conventions, coastal shipping, and manufacturing.

REFUGIO COUNTY

Population: 7,828

Area: 818 square miles

Recreation: Water activities, hunting, fishing, historic sites, wildlife refuge.

The county was established in 1836 and named after a Spanish mission. Refugio County has coastal plains, streams, bays, and sandy, loam, and black soils. Its economy is based on petroleum, petrochemical production, agribusiness, and tourism.

SAN PATRICIO COUNTY

Population: 67,138

Area: 707 square miles

Recreation: Water activities, hunting, birdwatching, state park.

This area, originally settled by the Carancahua Indians, was established as a county in 1836. San Patricio County has grassy, coastal prairie, and sandy loam, clay, and black loam soils. Its economy is based on oil, petrochemicals, agribusiness, manufacturing, and tourism.





ARANSAS COUNTY

Site/Area	Location (Includes nearest city/town)	Fishing	Swimming	Wildlife Viewing	Picnicking	Camping	Windsurfing	Boat Ramp	Boat Dock	Pier	Restroom	Shower	Electricity/Lighting	Fresh Water	Concession	Entrance/Parking Fee	Access for the Mobility Impaired	Gulf Access	Bay/River/Lake Access
12th Street	End of 12th Street, Lamar	●																	●
Bob's Place	Rattlesnake Point Road, Rockport 361-729-6281							●					●			●			●
Beacon Bait Stand	302 South Fulton Beach Road Rockport, 361-729-2284	●						●	●	●			●		●	●			●
Copano Bay Bridge – South End	Highway 136, Bayside	●		●															●
Copano Bay State Fishing Pier	State Highway 35, Rockport 361-729-8519	●		●				●		●	●		●		●	●	●		●
Copano Causeway North	North Highway 35, Rockport	●		●															●
Copano Causeway South	South Highway 35, Rockport	●		●															●
Cove Harbor Marina	161 North Cove Harbor Drive, Rockport 361-729-6151	●		●				●	●	●	●		●		●		●		●
Fulton Fishing Pier	250 Deforest Loop, Rockport 361-790-9709	●								●	●		●		●	●	●		●
Goose Island State Park	202 Palmetto Avenue, Rockport 361-729-2858	●		●	●	●	●	●	●	●	●	●	●	●	●	●	●		●
Highway 188	At Port Bay, Rockport	●		●															●
Little Bay	Near Rockport Beach Park, Rockport	●		●			●												●
Palm Harbor Marina	151 Port Avenue, Rockport 361-729-8540					●		●	●		●		●		●	●			●
Palmetto Road	East end of Palmetto Road south of Fulton Harbor, Rockport							●											●
Redfish Camp	5220 FM 881, Rockport			●		●		●	●		●				●	●			●
Rockport Beach Park	210 Seabreeze Drive, Rockport 361-729-9392	●		●	●		●	●	●	●	●		●		●	●	●		●
Sand Dollar Bait House	918 North Fulton Beach Road Rockport, 361-790-5113			●				●	●		●		●				●		●
Sea Gun Marina	5810 Highway 35 North, Rockport 361-729-1208	●		●				●	●										●
St. Charles Bay Boat Launch	175 Lamar Beach Road, Rockport 361-729-1171	●						●	●	●	●		●			●	●		●



ARANSAS





1:36,000

0 0.7 Miles

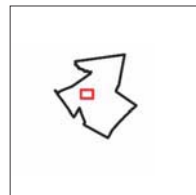
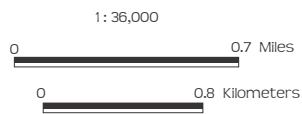
0 0.8 Kilometers

Beach and Bay Access	Dunes	Inundation Water	Sewage/Industrial
Urbanized Area	Flats	Mangroves	Water
Beach	Intermittent Water	Sea Grass	Wetlands

100 ARANSAS - GOOSE ISLAND



ARANSAS - ROCKPORT



- Beach and Bay Access
- Dunes
- Inundation Water
- Sewage/Industrial
- Urbanized Area
- Flats
- Mangroves
- Water
- Beach
- Intermittent Water
- Sea Grass
- Wetlands



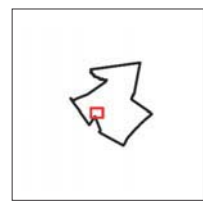
102

ARANSAS - PALM HARBOR

1:36,000

0 0.7 Miles

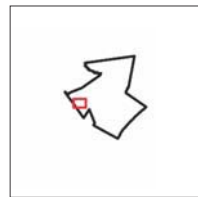
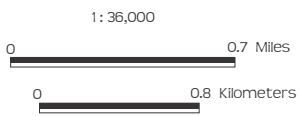
0 0.8 Kilometers



- Beach and Bay Access
- Dunes
- Inundation Water
- Sewage/Industrial
- Urbanized Area
- Flats
- Mangroves
- Water
- Beach
- Intermittent Water
- Sea Grass
- Wetlands



ARANSAS - PORT BAY

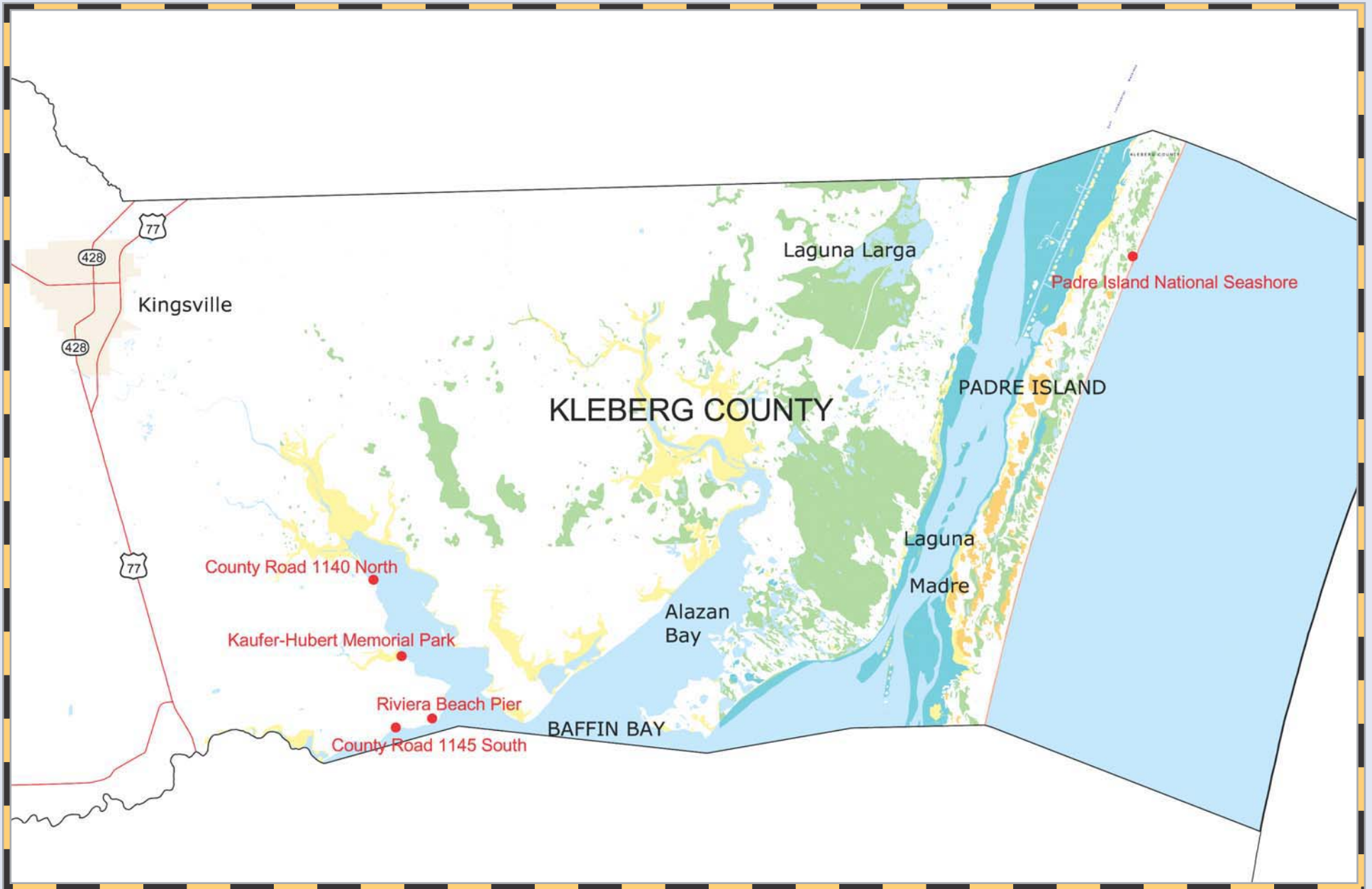


- | | | | |
|----------------------|--------------------|------------------|-------------------|
| Beach and Bay Access | Dunes | Inundation Water | Sewage/Industrial |
| Urbanized Area | Flats | Mangroves | Water |
| Beach | Intermittent Water | Sea Grass | Wetlands |


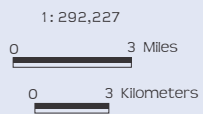
KLEBERG COUNTY

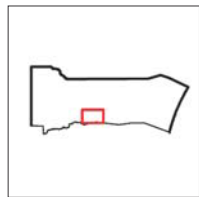
Site/Area	Location (Includes nearest city/town)	Fishing	Swimming	Wildlife Viewing	Picnicking	Camping	WindSurfing	Boat Ramp	Boat Dock	Pier	Restroom	Shower	Electricity/Lighting	Fresh Water	Concession	Entrance/Parking Fee	Access for the Mobility Impaired	Gulf Access	Bay/River/Lake Access
County Road 1140 North	Shoreline at north end of County Road 1140, Kingsville	●																	●
County Road 1145 South	South end of County Road 1145 Kingsville	●																	●
Kaufer-Hubert Memorial Park	FM 628, Loyola Beach	●		●	●			●	●	●	●		●				●		●
Padre Island National Seashore	Park Road 22, Corpus Christi 361-949-8068	●	●	●		●	●	●			●		●		●	●	●	●	●
Riviera Beach Pier	County Road 2360E, Riviera	●		●						●	●		●				●		●





KLEBERG





- | | | | |
|----------------------|--------------------|------------------|-------------------|
| Beach and Bay Access | Dunes | Inundation Water | Sewage/Industrial |
| Urbanized Area | Flats | Mangroves | Water |
| Beach | Intermittent Water | Sea Grass | Wetlands |

NUECES COUNTY

Site/Area	Location (Includes nearest city/town)	Fishing	Swimming	Wildlife Viewing	Picnicking	Camping	WindSurfing	Boat Ramp	Boat Dock	Pier	Restroom	Shower	Electricity/Lighting	Fresh Water	Concession	Entrance/Parking Fee	Access for the Mobility Impaired	Gulf Access	Bay/River/Lake Access
Ancel Brundrett Fishing Pier	End of Station Street, Port Aransas	●								●	●		●				●		●
Bayfront Science Park	North end of Shoreline Boulevard Corpus Christi																●		●
Catchin Connection	Laguna Shores Road & Wyndale Street, Corpus Christi							●	●				●		●				●
C&W Bait Stand	3909 Laguna Shores Road Corpus Christi, 361-939-7776							●	●				●		●				●
Cole Park	Ocean Drive & Oleander Street Corpus Christi, 361-880-3460	●		●	●		●			●	●						●		●
Conn Brown Harbor	End of Bigelow Street, Aransas Pass	●		●	●			●		●	●		●				●		●
Corpus Christi Beach	From breakwater to north end of beach Corpus Christi	●	●	●			●				●								●
Corpus Christi Beach North	Gulf Breeze Boulevard & Sandbar Street Corpus Christi	●						●	●	●	●								●
Corpus Christi Beach South	Surfside Boulevard & Burleson Street Corpus Christi		●		●														●
Corpus Christi Marina	400 Lawrence Street (at "T" head) Corpus Christi, 361-882-7333	●						●		●	●	●	●		●		●		●
Crabman Marina	Highway 361, Port Aransas Causeway,, Aransas Pass, 361-758-0294	●				●		●	●	●	●		●				●		●
Doddridge Park	Ocean Drive & Doddridge Street Corpus Christi, 361-880-3460	●															●		●
Fin & Feather Marina & RV Park	Port Aransas Causeway Aransas Pass, 361-758-7414	●				●		●	●	●	●	●	●		●	●			●
Fish Pass & Mustang Island State Park	Mustang Island State Park SH 361, Corpus Christi	●	●	●	●	●	●				●	●	●	●		●		●	●
Hans & Pat Suter Wildlife Refuge	Ennis Joslin Road at Nile Drive Corpus Christi			●	●												●		●
J.P. Luby Park	SH 361 at Zahn Road, Corpus Christi 361-949-8121	●	●	●	●	●	●				●	●	●			●		●	
JFK Causeway – Point A	At Humble Channel, Corpus Christi	●						●	●	●			●		●	●			●
JFK Causeway – Point B	From Humble Channel to the Gulf Intracoastal Waterway Corpus Christi	●		●			●								●				●

NUECES COUNTY

Site/Area	Location (Includes nearest city/town)	Fishing	Swimming	Wildlife Viewing	Picnicking	Camping	Windsurfing	Boat Ramp	Boat Dock	Pier	Restroom	Shower	Electricity/Lighting	Fresh Water	Concession	Entrance/Parking Fee	Access for the Mobility Impaired	Gulf Access	Bay/River/Lake Access
JFK Causeway – Point C	At the Gulf Intracoastal Waterway Corpus Christi	●		●		●		●	●	●	●		●		●		●		●
Lonyo's Cajun Marina	Highway 361, Port Aransas Causeway Aransas Pass, 361-758-5134	●				●		●	●		●		●		●				●
McGee Beach	Shoreline Boulevard & Park Street Corpus Christi		●								●				●		●		●
Mud Bridge	At Yorktown over Oso Bay Corpus Christi	●		●															●
Nueces River Park	Highway 37 & Nueces River (Exit 16) Corpus Christi	●		●	●	●		●			●						●		●
Ocean Drive	Between Oso Pier & Naval Air Station Corpus Christi	●		●			●	●											●
Oso Fishing Pier	6124 Ocean Drive, Corpus Christi 361-991-3001	●								●					●	●			●
P.J.'s Marina	Port Aransas Causeway Aransas Pass, 361-758-0620	●			●	●		●	●	●	●		●		●	●			●
Packery Channel	Near Highway 361 at Park Road 22 Corpus Christi	●		●														●	
Packery Channel Park	East of Humble Channel on Park Road 22 Corpus Christi	●		●															●
Padre Balli Park/Bob Hall Pier	3 miles south of JFK Causeway on Park Road 22 Corpus Christi, 361-949-8121	●	●	●	●	●	●			●	●	●	●		●		●	●	
Palmetto Park	Between Poenisch Drive & Palmetto Street Corpus Christi, 361-880-3460	●								●							●		●
Philip Dimitt Municipal Fishing Pier	End of Jester Street, Corpus Christi	●	●	●	●					●							●		●
Poenisch Park	Ocean Drive & Claremore Corpus Christi, 361-880-3460	●					●										●		●
Port Aransas Park	End of Beach Street, Port Aransas	●	●	●	●	●				●	●	●	●		●	●	●	●	
Port Street	Corpus Christi Ship Channel Port Aransas	●								●	●						●		●
Roberts Point Park	J.C. Barr Boulevard & Cotter Port Aransas	●		●	●			●	●	●	●		●				●		●

NUECES COUNTY

Site/Area	Location (Includes nearest city/town)	Fishing	Swimming	Wildlife Viewing	Picnicking	Camping	Windsurfing	Boat Ramp	Boat Dock	Pier	Restroom	Shower	Electricity/Lighting	Fresh Water	Concession	Entrance/Parking Fee	Access for the Mobility Impaired	Gulf Access	Bay/River/Lake Access
Ropes Park	Ocean Drive & Sinclair, Corpus Christi 361-880-3460	●					●										●		●
South Bay Bait & Charters	1950 Highway 361, Port Aransas Causeway, Aransas Pass, 361-758-2632	●				●		●	●	●	●		●		●	●			●
South Padre Island Drive	Park Road 22 across Oso Bay Corpus Christi	●																	●
State Highway 361 – Point A	From Aransas Pass Bridge to Stedman Island, Aransas Pass	●				●	●												●
State Highway 361 – Point B	A 1.5-mile strip of land at Harbor Island, Port Aransas	●		●		●	●												●
Swanter Park	Ocean Drive & South Shores Corpus Christi, 361-880-3460	●															●		●
Woody's Sports Center	136 West Cotter, Port Aransas 361-749-5252							●	●		●		●		●		●		●



Nueces River Park

Conn Brown Harbor
 P.J.'s Marina
 Fin & Feather Marina & RV Park
 South Bay Bait & Charters
 Lonyo's Cajun Marina
 Crab Man Marina
 State Highway 361 Point A
 State Highway 361 Point B

Roberts Point Park
 Port Street
 Woody's Sports Center
 Ancel Brundrett Fishing Pier
 Port Aransas Park

Nueces Bay
 Corpus Christi Beach - North
 Corpus Christi Beach
 Corpus Christi Beach - South
 Bayfront Science Park
 Corpus Christi Marina
 McGee Beach

Ingleside

Corpus Christi Bay

MUSTANG ISLAND

Robstown

CORPUS CHRISTI

NUECES COUNTY

Cole Park
 Ropes Park
 Doddridge Park
 Swantner Park
 Palmetto Park
 Poesisch Park
 Oso Fishing Pier
 Ocean Drive
 Hans & Pat Suter Wildlife Refuge

Oso Bay

Fish Pass & Mustang Island State Park

South Padre Island Drive
 Philip Dimitt Municipal Fishing Pier
 JFK Causeway Point A
 JFK Causeway Point B
 JFK Causeway Point C

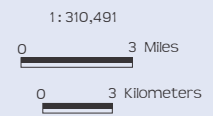
Mud Bridge

C&W Bait Stand

Packery Channel Park
 J.P. Luby Park

Catchin Connection

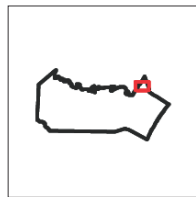
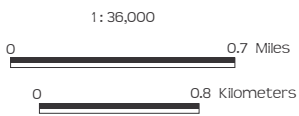
Packery Channel
 Padre Balli Park/Bob Hall Pier



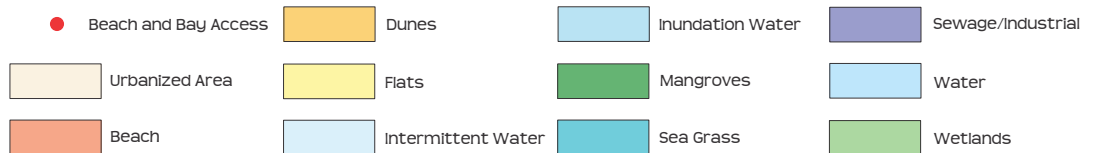
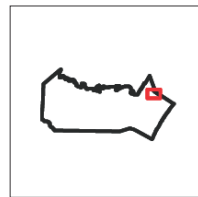
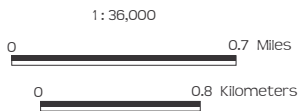
- Beach and Bay Access
- Dunes
- Inundation Water
- Sewage/Industrial
- Urbanized Area
- Flats
- Mangroves
- Water
- Beach
- Intermittent Water
- Sea Grass
- Wetlands

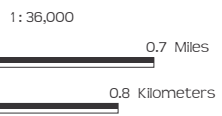
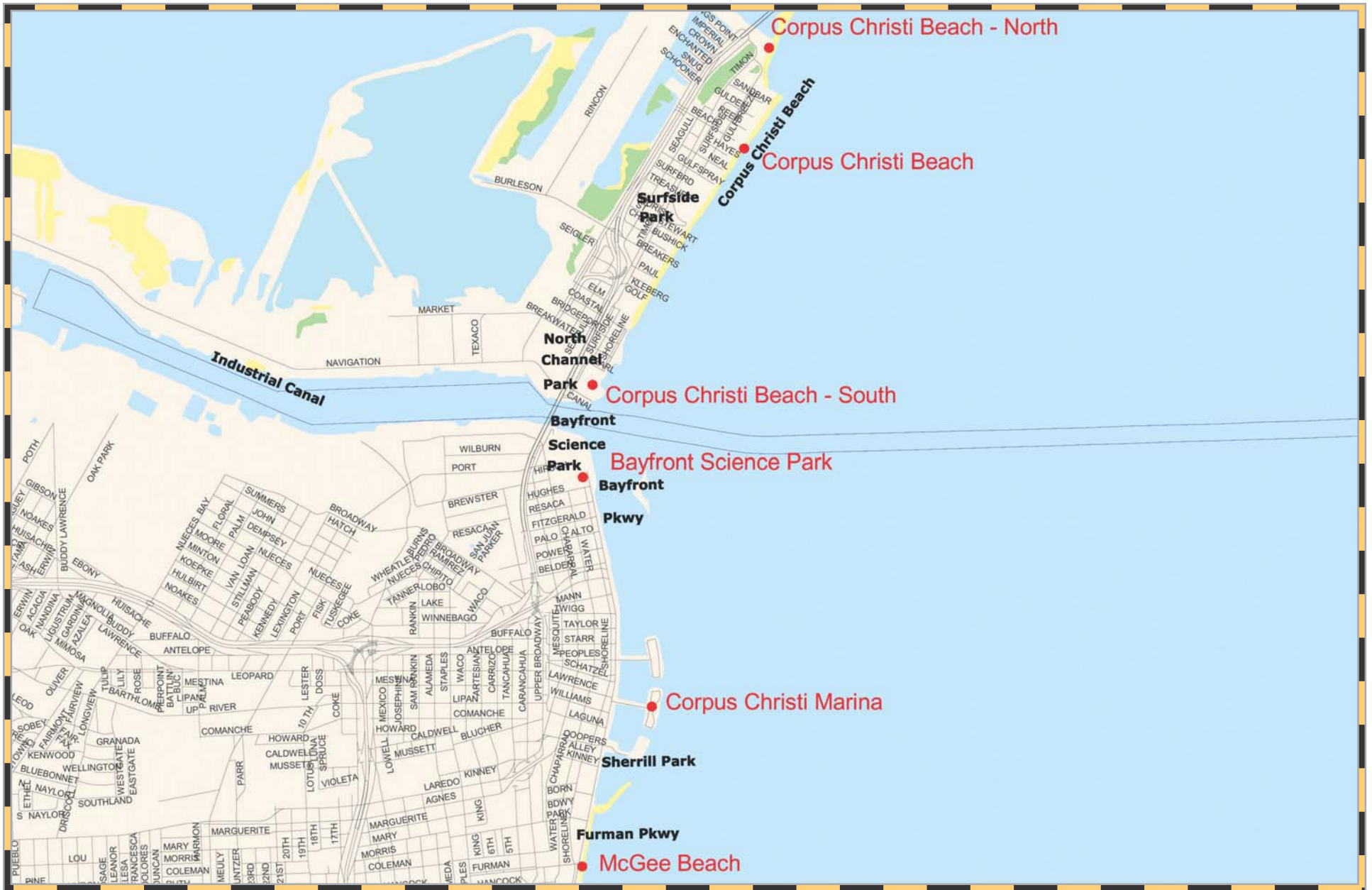


NUECES - REDFISH BAY



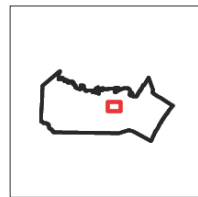
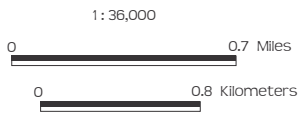
- | | | | |
|----------------------|--------------------|------------------|-------------------|
| Beach and Bay Access | Dunes | Inundation Water | Sewage/Industrial |
| Urbanized Area | Flats | Mangroves | Water |
| Beach | Intermittent Water | Sea Grass | Wetlands |





- Beach and Bay Access
- Dunes
- Inundation Water
- Sewage/Industrial
- Urbanized Area
- Flats
- Mangroves
- Water
- Beach
- Intermittent Water
- Sea Grass
- Wetlands

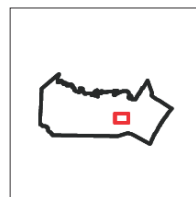
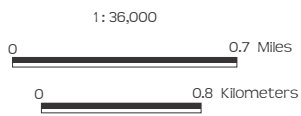
NUECES - CORPUS CHRISTI BEACH



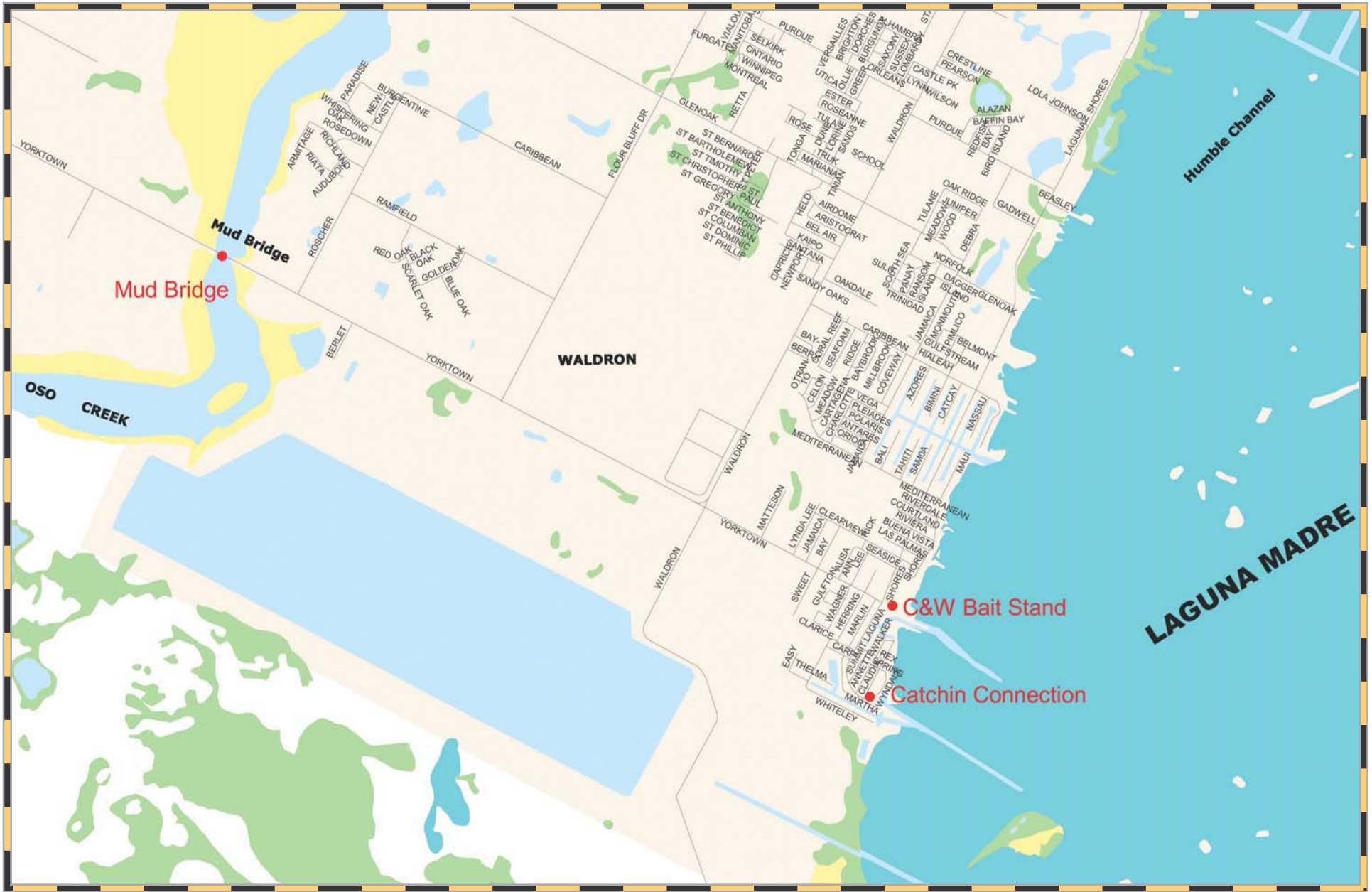
- | | | | |
|----------------------|--------------------|------------------|-------------------|
| Beach and Bay Access | Dunes | Inundation Water | Sewage/Industrial |
| Urbanized Area | Flats | Mangroves | Water |
| Beach | Intermittent Water | Sea Grass | Wetlands |



NUECES - OSO BAY



- | | | | |
|----------------------|--------------------|------------------|-------------------|
| Beach and Bay Access | Dunes | Inundation Water | Sewage/Industrial |
| Urbanized Area | Flats | Mangroves | Water |
| Beach | Intermittent Water | Sea Grass | Wetlands |

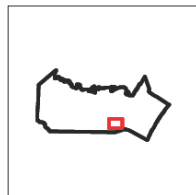


NUECES - WALDRON

1:36,000

0 0.7 Miles

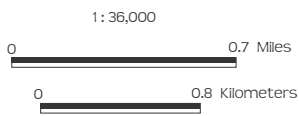
0 0.8 Kilometers



- | | | | |
|----------------------|--------------------|------------------|-------------------|
| Beach and Bay Access | Dunes | Inundation Water | Sewage/Industrial |
| Urbanized Area | Flats | Mangroves | Water |
| Beach | Intermittent Water | Sea Grass | Wetlands |



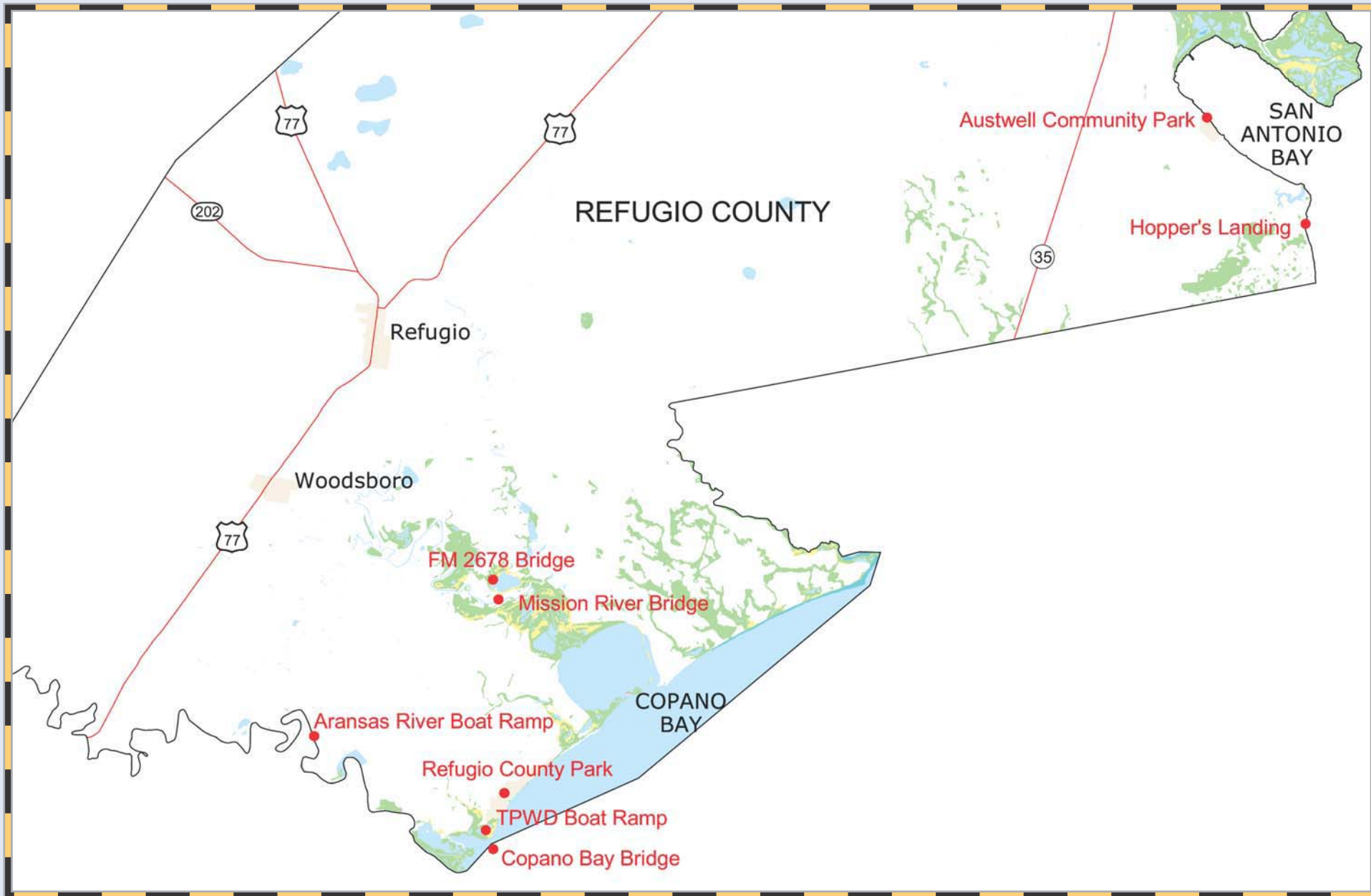
NUECES - PADRE ISLAND




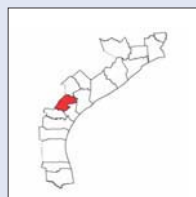
- | | | | |
|----------------------|--------------------|------------------|-------------------|
| Beach and Bay Access | Dunes | Inundation Water | Sewage/Industrial |
| Urbanized Area | Flats | Mangroves | Water |
| Beach | Intermittent Water | Sea Grass | Wetlands |

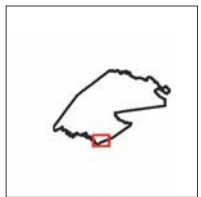
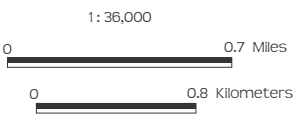
REFUGIO COUNTY

Site/Area	Location (Includes nearest city/town)	Fishing	Swimming	Wildlife Viewing	Picnicking	Camping	Windsurfing	Boat Ramp	Boat Dock	Pier	Restroom	Shower	Electricity/Lighting	Fresh Water	Concession	Entrance/Parking Fee	Access for the Mobility Impaired	Gulf Access	Bay/River/Lake Access
Aransas River Boat Ramp	South of Bonnie View	●			●			●											●
Austwell Community Park	Austwell	●		●				●		●			●				●		●
Copano Bay Bridge	FM 136, Bayside	●		●															●
FM 2678 Bridge	North of Mission River, Refugio	●		●															●
Hopper's Landing	FM 2040 & Hopper Road, Austwell 361-286-3331	●				●		●	●				●			●			●
Mission River Bridge	FM 2678, Refugio	●		●															●
Refugio County Park	Bayside	●		●															●
Texas Parks & Wildlife Department Boat Ramp	Off of FM 136, Bayside	●		●				●	●								●		●



REFUGIO


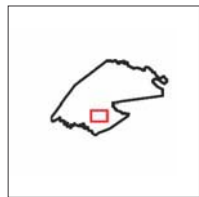
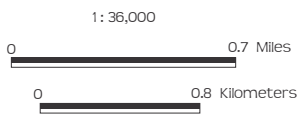


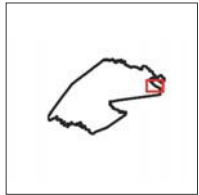
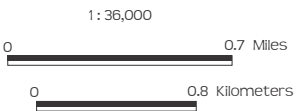


- | | | | |
|----------------------|--------------------|------------------|-------------------|
| Beach and Bay Access | Dunes | Inundation Water | Sewage/Industrial |
| Urbanized Area | Flats | Mangroves | Water |
| Beach | Intermittent Water | Sea Grass | Wetlands |



REFUGIO - MISSION RIVER





- | | | | |
|----------------------|--------------------|------------------|-------------------|
| Beach and Bay Access | Dunes | Inundation Water | Sewage/Industrial |
| Urbanized Area | Flats | Mangroves | Water |
| Beach | Intermittent Water | Sea Grass | Wetlands |

SAN PATRICIO COUNTY

Site/Area	Location (Includes nearest city/town)	Fishing	Swimming	Wildlife Viewing	Picnicking	Camping	Windsurfing	Boat Ramp	Boat Dock	Pier	Restroom	Shower	Electricity/Lighting	Fresh Water	Concession	Entrance/Parking Fee	Access for the Mobility Impaired	Gulf Access	Bay/River/Lake Access
Bahia Marina	145 Live Oak, Ingleside on the Bay 361-776-7295	●		●				●	●				●		●		●		●
Hampton's Landing	430 Ransom Island Drive Aransas Pass, 361-758-1562							●	●		●		●		●		●		●
Highway 1069	Ingleside	●																	●
Indian Point Park	Highway 181, Portland	●		●						●			●		●	●	●		●
Ingleside Cove Park	Ingleside	●		●	●			●	●				●				●		●
Nueces Bay Causeway	Highway 35, north side of Nueces Bay Causeway, Portland	●		●				●											●
Ransom Road Park	End of Ransom Road, Aransas Pass	●		●				●	●	●	●		●				●		●
Sunset Lake Park	End of Sunset Drive, Portland	●	●	●															●



SAN PATRICIO

1:310,491

0 3 Miles

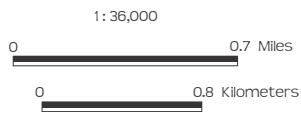
0 3 Kilometers



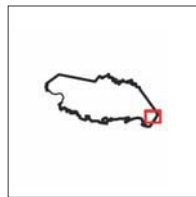
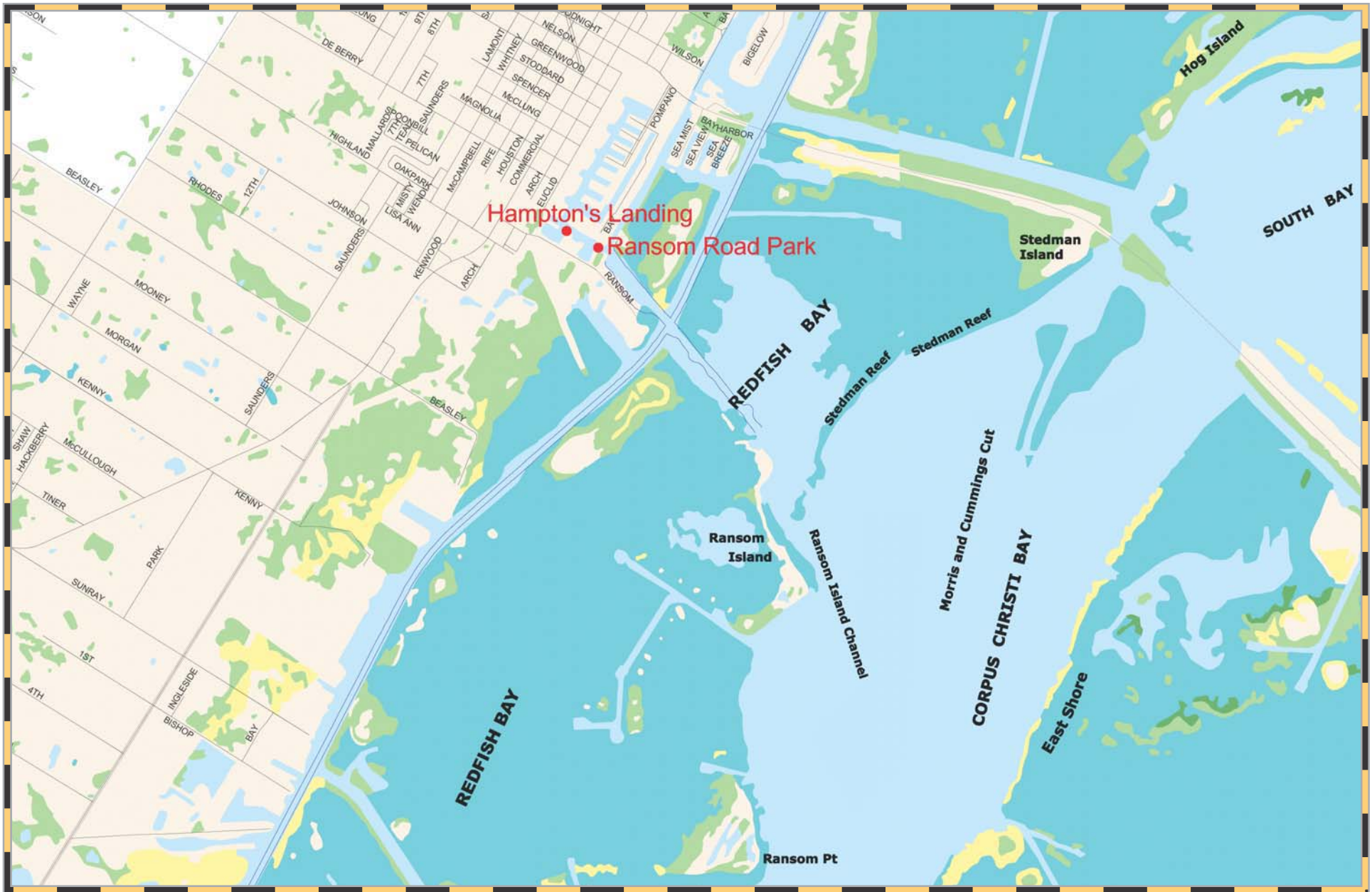
- | | | | |
|----------------------|--------------------|------------------|-------------------|
| Beach and Bay Access | Dunes | Inundation Water | Sewage/Industrial |
| Urbanized Area | Flats | Mangroves | Water |
| Beach | Intermittent Water | Sea Grass | Wetlands |



SAN PATRICIO - INGLESIDE



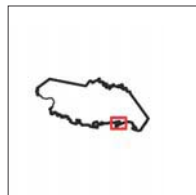
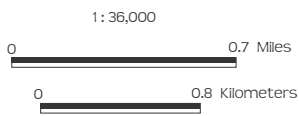
- | | | | |
|----------------------|--------------------|------------------|-------------------|
| Beach and Bay Access | Dunes | Inundation Water | Sewage/Industrial |
| Urbanized Area | Flats | Mangroves | Water |
| Beach | Intermittent Water | Sea Grass | Wetlands |




- | | | | |
|----------------------|--------------------|------------------|-------------------|
| Beach and Bay Access | Dunes | Inundation Water | Sewage/Industrial |
| Urbanized Area | Flats | Mangroves | Water |
| Beach | Intermittent Water | Sea Grass | Wetlands |



SAN PATRICIO - PORTLAND



- | | | | |
|----------------------|--------------------|------------------|-------------------|
| Beach and Bay Access | Dunes | Inundation Water | Sewage/Industrial |
| Urbanized Area | Flats | Mangroves | Water |
| Beach | Intermittent Water | Sea Grass | Wetlands |



LOWER RIO GRANDE VALLEY

Saltwater Bays: 101,000 surface acres

Bays: Laguna Madre

CAMERON COUNTY

Population: 335,227

Area: 1,276 square miles

Recreation: Gulf beaches, fishing, hunting, water sports, historical sites, state parks, wildlife refuge.

Originally a Coahuiltecan Indian area, this county was created in 1848 and named after Captain Ewen Cameron of the Mier Expedition. Cameron County has a semitropical climate and flat landscape. The economy is based on agribusiness, tourism, seafood processing, shipping, manufacturing, and government services.


WILLACY COUNTY

Population: 19,217

Area: 784 square miles

Recreation: Gulf beaches, fresh and saltwater fishing, wildlife viewing, hunting.

This county was established in 1911 and named for Texas legislator John G. Willacy. Willacy County has flat coastal prairie and sandy, marshy soils. Its economy is based on oil, agribusiness, tourism, and shipping.



CAMERON COUNTY


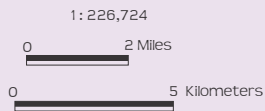
Site/Area	Location (Includes nearest city/town)	Fishing	Swimming	Wildlife Viewing	Picnicking	Camping	Windsurfing	Boat Ramp	Boat Dock	Pier	Restroom	Shower	Electricity/Lighting	Fresh Water	Concession	Entrance/Parking Fee	Access for the Mobility Impaired	Gulf Access	Bay/River/Lake Access
Access Point 3	Adjacent to Andy Bowie Park on Park Road 100, South Padre Island	●	●	●			●									●		●	
Access Point 4	Adjacent to Access Point 3 on Park Road 100, South Padre Island	●	●	●														●	
Access Point 6	North end of Park Road 100 South Padre island	●	●	●		●												●	
Adolph Thomae Jr. County Park	End of FM 2925, Arroyo City 956-748-2044	●		●	●	●		●		●	●	●	●	●		●	●		●
Anchor Marina	40 Tarpon Avenue, Port Isabel 956-943-9323				●	●		●	●				●	●		●			●
Andy Bowie Park	Padre Boulevard across from Convention Centre, South Padre Island, 956-761-2639	●	●	●	●		●				●	●		●	●	●	●	●	
Boca Chica State Park	End of State Highway 4, Brownsville 956-585-1107	●	●	●														●	
City Park	End of Pompano, Port Isabel							●	●		●		●					●	●
Destination South Padre Island RV Park	1 Padre Boulevard south of Queen Isabella Causeway South Padre Island, 956-761-5665	●		●	●	●		●	●	●	●	●	●	●	●	●	●		●
Edwin King Atwood Park	North of Andy Bowie Park on Park Road 100 South Padre Island 956-761-2639	●	●	●	●						●	●				●	●	●	
Gabby's on the Arroyo	FM 2925 & FM 1847, Arroyo City							●	●								●		●
Gulf Boulevard	From Beach Circle to Fantasy Circle South Padre Island	●	●	●														●	
Highway 48	Off of Highway 48 toward Brownsville	●		●				●	●										●
Holly Road	Off of Highway 510, Laguna Vista	●		●															●
Isla Blanca Park	Padre Boulevard South of Queen Isabella Causeway South Padre Island, 956-761-5493	●	●	●	●	●					●	●	●	●	●	●	●	●	
Jim's Pier	209 West Whiting South Padre Island, 956-761-2865				●			●	●		●		●	●	●	●	●	●	●
Laguna Madre Nature Trail	7355 Padre Boulevard adjacent to Convention Centre South Padre Island			●							●						●		●
Park Center	702 Champion, Port Isabel					●		●					●			●	●		●


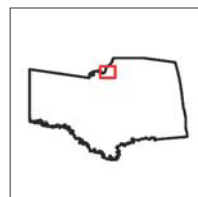
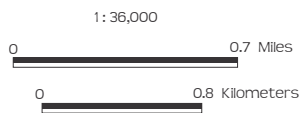
CAMERON COUNTY

Site/Area	Location (Includes nearest city/town)	Fishing	Swimming	Wildlife Viewing	Picnicking	Camping	Windsurfing	Boat Ramp	Boat Dock	Pier	Restroom	Shower	Electricity/Lighting	Fresh Water	Concession	Entrance/Parking Fee	Access for the Mobility Impaired	Gulf Access	Bay/River/Lake Access
Park Road 100 Bay Access 1	Across from Edwin King Atwood Park, South Padre Island	●	●	●		●	●												●
Park Road 100 Bay Access 2	Across from Andy Bowie Park South Padre Island	●	●	●		●	●												●
Pirate's Fishing Pier	204 North Garcia, Port Isabel 956-943-7437	●			●			●	●	●	●		●	●		●	●		●
Queen Isabella Causeway	South side of Queen Isabella Causeway entering South Padre Island	●		●															●
Sanchez Bait Stand	36405 Marshall Hutts, Arroyo City							●	●	●	●		●	●	●	●			●
Sea Ranch Marine Center	1 Padre Boulevard south of Queen Isabella Causeway South Padre Island, 956-761-7777				●			●	●		●	●	●	●		●	●		●
South Padre Marina	6101 Padre Boulevard South Padre Island, 956-761-9457							●	●				●	●		●	●		●
South Point Marina	500 South Point Drive Port Isabel, 956-943-7926							●	●		●	●			●		●		●
Ted's Restaurant	5717 Padre Boulevard South Padre Island, 956-761-5327							●									●		●
White Sands Motor Lodge & Marina	418 West Highway 100, Port Isabel 956-943-6161		●		●			●	●		●		●	●	●	●	●		●



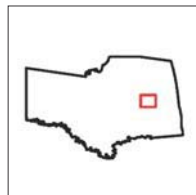
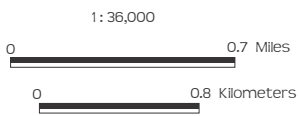
CAMERON



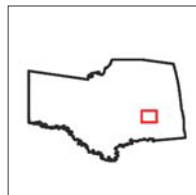
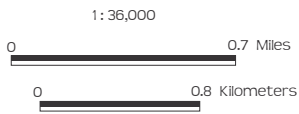




CAMERON - SOUTH PADRE ISLAND




- | | | | |
|----------------------|--------------------|------------------|-------------------|
| Beach and Bay Access | Dunes | Inundation Water | Sewage/Industrial |
| Urbanized Area | Flats | Mangroves | Water |
| Beach | Intermittent Water | Sea Grass | Wetlands |


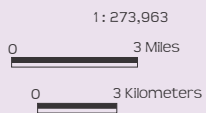
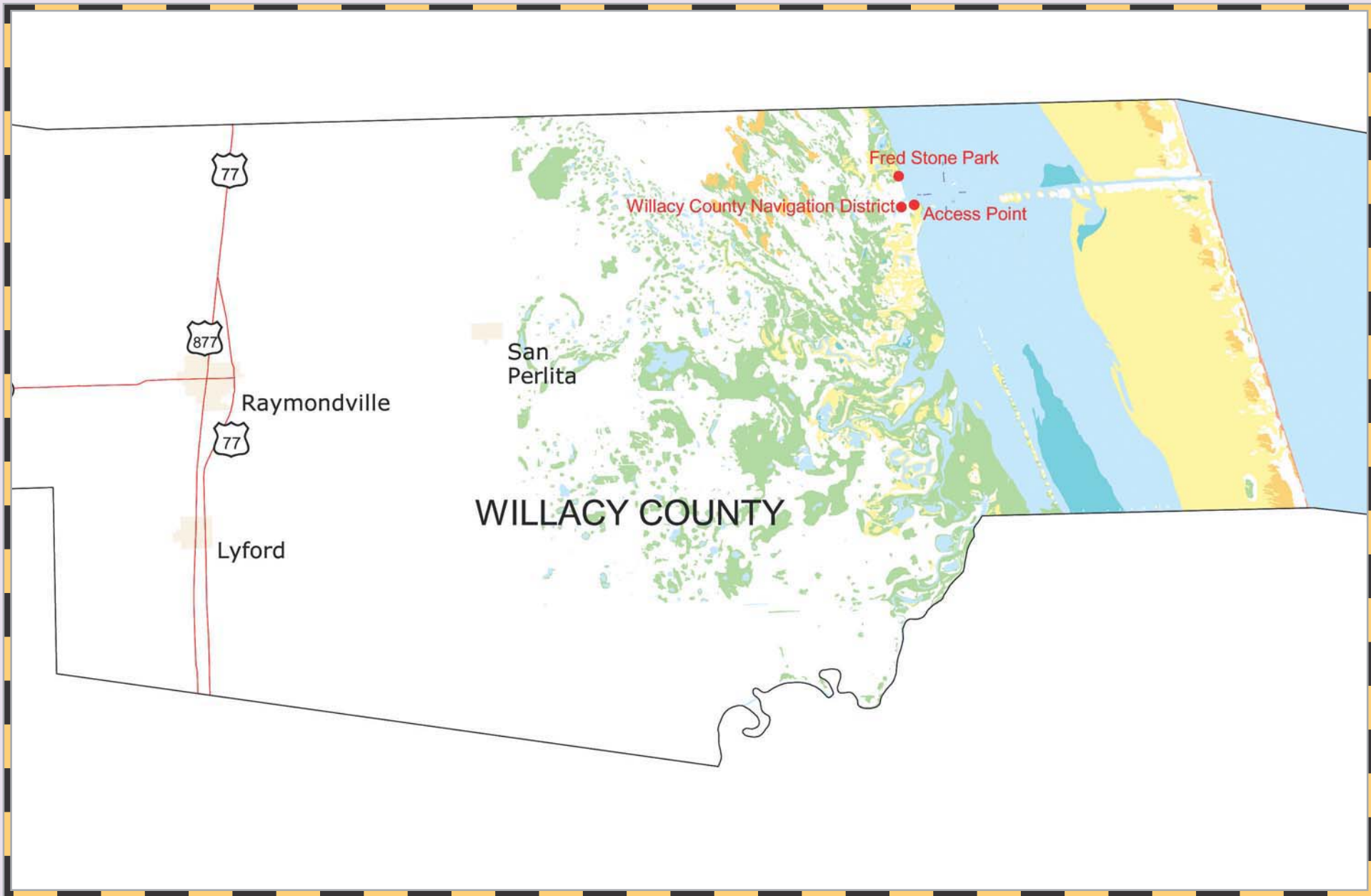


- Beach and Bay Access
- Dunes
- Inundation Water
- Sewage/Industrial
- Urbanized Area
- Flats
- Mangroves
- Water
- Beach
- Intermittent Water
- Sea Grass
- Wetlands

WILLACY COUNTY

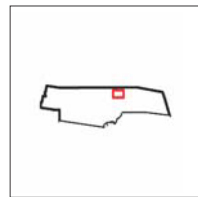
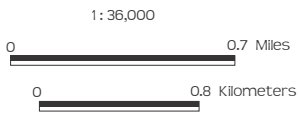
Site/Area	Location (Includes nearest city/town)	Fishing	Swimming	Wildlife Viewing	Picnicking	Camping	Windsurfing	Boat Ramp	Boat Dock	Pier	Restroom	Shower	Electricity/Lighting	Fresh Water	Concession	Entrance/Parking Fee	Access for the Mobility Impaired	Gulf Access	Bay/River/Lake Access
Access Point	Just past Matagorda and Bayview Port Mansfield	●		●															●
Fred Stone Park	End of North Shore Drive Port Mansfield	●	●	●	●	●				●	●		●	●			●		●
Willacy County Navigation District	Laguna Street, Port Mansfield				●			●	●		●		●	●			●		●







WILLACY - PORT MANSFIELD



- | | | | |
|----------------------|--------------------|------------------|-------------------|
| Beach and Bay Access | Dunes | Inundation Water | Sewage/Industrial |
| Urbanized Area | Flats | Mangroves | Water |
| Beach | Intermittent Water | Sea Grass | Wetlands |

IV

NATIONAL WILDLIFE REFUGES

NATIONAL WILDLIFE REFUGES

Site/Area	Location (Includes nearest city/town)	Fishing	Swimming	Wildlife Viewing	Picnicking	Camping	Hunting	Boat Ramp	Boat Dock	Pier	Restroom	Shower	Electricity/Lighting	Fresh Water	Concession	Entrance/Parking Fee	Access for the Mobility Impaired	Gulf Access	Bay/River/Lake Access
Anahuac Chambers County	4 miles east of Highway 562 and FM 1985, Anahuac, 409-267-3337	●		●				●			●						●		●
Aransas* Aransas County	6 miles south of Austwell on Highway 2040, 361-286-3559	●		●	●						●			●		●			●
Brazoria Brazoria County	1.5 miles east of FM 523 along County Road 227, 409-849-7771	●		●			●			●	●						●		●
Laguna Atascosa* Cameron County	17 miles east of Rio Hondo on FM 106 Bayview, 956-748-3607	●		●	●		●				●			●		●	●		●
Matagorda Island Calhoun County	16th and Intracoastal, Port O'Connor 361-983-2215	●		●	●	●	●				●	●						●	●
McFaddin* Jefferson County	15 miles south of Port Arthur (Highway 87), 409-971-2909	●		●			●	●										●	
San Bernard Brazoria County	County Road 306, Brazoria 409-964-3639	●		●			●	●			●								●
Texas Point Jefferson County	Adjacent to Sabine Pass on Highway 87 409-971-2909	●		●			●	●										●	

* Day use only

V

WILDLIFE MANAGEMENT AREAS

WILDLIFE MANAGEMENT AREAS

Site/Area	Location (Includes nearest city/town)	Fishing	Swimming	Wildlife Viewing	Picnicking	Camping	Hunting	Boat Ramp	Boat Dock	Pier	Restroom	Shower	Electricity/Lighting	Fresh Water	Concession	Entrance/Parking Fee	Access for the Mobility Impaired	Gulf Access	Bay/River/Lake Access
Atkinson Island *	Morgan's Point & Houston Ship Channel, La Porte, 409-736-2551			●															●
Candy Abshier *	FM 563 at Galveston Bay 409-736-2551			●															●
J.D. Murphree *	3 miles west of Port Arthur on Highway 73 (Boat Access Only) 409-736-2551	●		●			●												●
Lower Neches *	Highway 87 at Neches River Bridge City, 409-736-2551	●		●			●												●
Mad Island	Off of Highway 1095, Collegeport 409-244-7697			●			●									●			●
Matagorda Island	16th & Maple, Port O'Connor 361-983-2215	●		●		●	●				●	●			●				●

* Day use only

Please contact the specific Wildlife Management Area for availability and operating hours.

VII

CHAMBERS OF COMMERCE
AND VISITOR CENTERS

Anahuac Chamber of Commerce

1207 Stowell
Anahuac, Texas 77514
409-267-4190
email: aacc@ih2000.net

Angleton Chamber of Commerce

445 East Mulberry Street
Angleton, Texas 77515
979-849-6443
<http://www.angletonchamber.org>

Aransas Pass Chamber of Commerce

130 West Goodnight
Aransas Pass, Texas 78336
800-633-3028, 361-758-2750
<http://www.aransaspass.org>

Bay City Chamber of Commerce and Agriculture

201 Seventh Street
Bay City, Texas 77414
800-806-8333, 979-245-8333,
<http://www.baycity.org>

Baytown Chamber of Commerce

4721 Garth Road, Suite C
Baytown, Texas 77521
281-422-8359
<http://www.baytownchamber.com>

Beaumont Convention & Visitors Bureau

801 Main Street
Beaumont, Texas 77704
800-392-4401, 409-880-3749
<http://www.beaumontcvb.com>

Brazosport Chamber of Commerce

420 West Highway 332
Brazosport, Texas 77531
888-477-2505, 979-265-2505
<http://www.brazosport.org>

Brownsville Convention & Visitors Bureau

650 FM 802
Brownsville, Texas 78520
800-626-2639, 956-546-3721
<http://www.brownsville.org>

Clear Lake Area Chamber of Commerce

1201 NASA Road 1
Houston, Texas 77058
281-488-7676
<http://www.clearlakearea.com>

Corpus Christi Area Convention & Visitors Bureau

1201 North Shoreline
Corpus Christi, Texas 78401
800-766-BEACH (2322), 361-881-1800
<http://www.corpuschristi-tx-cvb.org>

Galveston Island Convention & Visitors Bureau

2428 Seawall Boulevard
Galveston, Texas 77550
888-425-4753, 409-763-4311
<http://www.galvestoncvb.com>

Harlingen Chamber of Commerce

311 East Tyler Street
Harlingen, Texas 78550
800-531-7346, 956-423-5440
<http://www.harlingen.com>

Houston Convention & Visitors Bureau

801 Congress
Houston, Texas 77002
800-365-7575, 713-227-3100
<http://www.houston.guide.com>

Ingleside Chamber of Commerce

2665 San Angelo Street
Ingleside, Texas 78362
361-776-2906
<http://www.inglesidetxtchamber.org>

Kingsville Convention & Visitors Bureau

1501 Highway 77
Kingsville, Texas 78363
800-333-5032, 361-592-8516
<http://www.kingsvilletexas.com>

La Porte-Bayshore Chamber of Commerce

100 West Main
La Porte, Texas 77571
281-471-1123
<http://www.laportechamber.org>

North Galveston County Chamber of Commerce

P.O. Box 426
Dickinson, Texas 77539
281-337-3434
<http://www.northgalvestonchamber.com>

Orange Convention & Visitors Bureau

1012 Green Avenue
Orange, Texas 77630
800-528-4906, 409-883-3536
<http://www.org-tx.com/chamber>

Palacios Chamber of Commerce

312 Main Street
Palacios, Texas 77465
800-611-4567, 361-972-2615
<http://www.palacioschamber.com>

Port Aransas Tourist and Convention Bureau

421 West Cotter
Port Aransas, Texas 78373
800-45-COAST, 361-749-5919
<http://www.portaransas.org>

Port Arthur Convention & Visitors Bureau

3401 Cultural Center Drive
Port Arthur, Texas 77642
800-235-7822, 409-985-7822
<http://www.portarthurtexas.com>

Port Isabel Chamber of Commerce

421 Queen Isabella Boulevard
Port Isabel, Texas 78578
800-527-6102, 1-956-943-2262
<http://www.infoatportisabel.org>

Port Lavaca/Calhoun County Chamber of Commerce

2300 Highway 35
Port Lavaca, Texas 77979
800-556-7678, 361-552-2959
<http://www.calhountx.org>

Port Mansfield Chamber of Commerce

800 Bayshore Drive
Bayshore, Texas 78598
956-944-2354

Port Neches Chamber of Commerce

1207 Port Neches Avenue
Port Neches, Texas 77651
409-722-9154
<http://www.portnecheschamber.com>

Portland Chamber of Commerce

2000 Billy G. Webb Drive
Portland, Texas 78374
361-643-2475
<http://www.portlandtx.org>

Raymondville Chamber of Commerce

1680 South Expressway 77
Raymondville, Texas
956-689-3171, raymondvillechamber.com

Refugio County Chamber of Commerce

301 North Alamo
Refugio, Texas 78377
361-526-2835
<http://www.refugiocountytx.com>

Rockport-Fulton Area Chamber of Commerce

404 Broadway
Rockport, Texas 78382
800-826-6441, 361-729-6445
<http://www.rockport-fulton.org>

South Padre Island Convention & Visitors Bureau

600 Padre Boulevard
South Padre Island, Texas 78597
800-767-2373, 956-761-6433
<http://www.sopadre.com>

Strand Visitors Center

2215 Strand Street
Galveston, Texas 77550
888-425-4753

Texas City – La Marque Chamber of Commerce

8419 Emmett F. Lowry Expressway
Texas City, TX 77592
888-860-1408, 409-935-1408
<http://www.texascitychamber.com>

Victoria Convention & Visitors Bureau

700 Main Center, Suite 101
Victoria, Texas 77902
800-926-5774, 361-573-5277
<http://www.visitvictoria.org>

Cartography by Daniel Gao and Scot Friedman
Coastal Resources GIS Lab
Financial/Technical Services



Texas Coastal Management Program
P.O. Box 12873
Austin, Texas 78711-2873
Phone: 1-800-998-4GLO
Phone: 512-463-5385
Fax: 512-475-0680
Web site: www.glo.state.tx.us