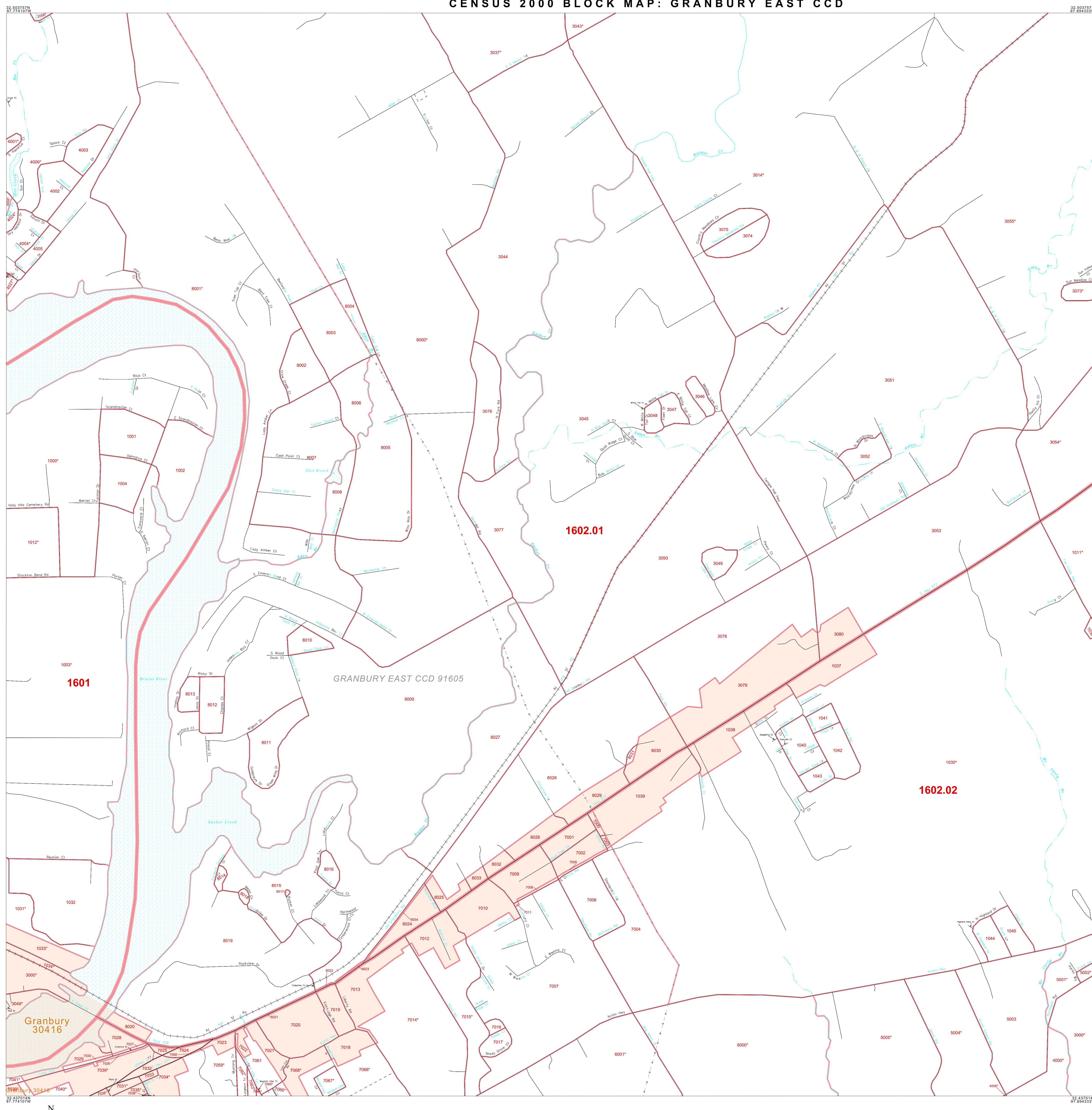


CENSUS 2000 BLOCK MAP: GRANBURY EAST CCD



LEGEND
SYMBOL NAME STYLE
***** INTERNATIONAL
***** AIR (FEDERAL)
***** Trust Land / Home Land
***** OTSA / TDSA / ANVSA
***** AMERICAN INDIAN TRIBAL SUBDIVISION
***** AIR (State)
***** SDAISA
***** ANRC
***** STATE (or statistically equivalent entity)
***** COUNTY (or statistically equivalent entity)
***** MINOR CIVIL DIV. / CCD¹
***** Consolidated City
Place within Subject Entity
***** Incorporated Place / CDP¹
Place outside of Subject Entity
***** Incorporated Place / CDP¹
----- Corporate Offset Boundary
***** Census Tract
BLOCK²

ABBREVIATION REFERENCE: AIR = American Indian Reservation; Trust Land = Off-Reservation Trust Land; Home Land = Hawaiian Home Land; OTSA = Oklahoma Tribal Statistical Area; TDSA = Tribal Designated Statistical Area; ANVSA = Alaska Native Village Statistical Area; SDAISA = State Designated American Indian Statistical Area; ANRC = Alaska Native Regional Corporation; CDP = Census Designated Place; Minor Civil Div. (MCD) = Minor Civil Division; CCD = Census County Division

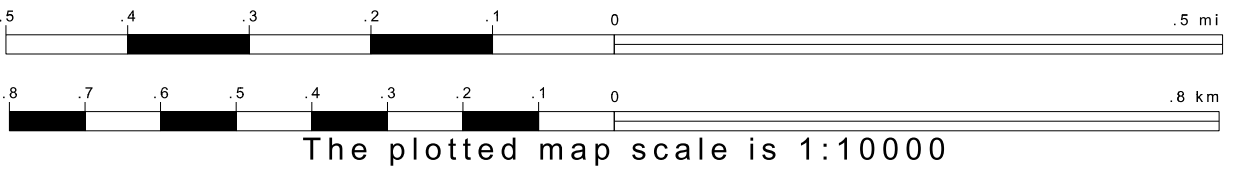
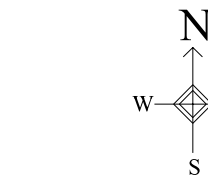
FEATURES table with symbols for Highway, Secondary Road, Deep Trail/Walkway/Ferry, Railroad, Pipe/Power Line, Ridge/Physical Feature, Property/Fence Line, Nonvisible Boundary, Stream/Shareline, Intermittent Stream, River/Lake, and Glacier.

Where international, state, and/or county boundaries coincide, the map shows the boundary symbol for only the higher-ranking of these boundaries.
¹ A " " following a place name indicates that the place is consecutive with a MCD. A " " indicates that the place is also a false MCD; the false MCD name is not shown.
² A " " following a block number indicates that the block number is repeated elsewhere in the block.

Key to Adjacent Sheets table with grid numbers 1-9 and an inset map showing the sheet location within the entity.

SHEET 5 OF 12 PARENT SHEETS
TOTAL SHEETS: 13 (Index 1; Parent 12; Inset 0)

All legal boundaries and names are as of January 1, 2000. The boundaries shown on this map are for Census Bureau statistical data collection and tabulation purposes only; their depiction and designation for statistical purposes does not constitute a determination of jurisdictional authority or rights of ownership or entitlement. Source: U.S. Census Bureau's TIGER database (Census 2000) Projection: State-based Albers' Equal Area U.S. DEPARTMENT OF COMMERCE Economics and Statistics Administration U.S. Census Bureau



ENTITY TYPE: Census County Division
NAME: Granbury East CCD (91605)
ST: Texas (48)
CO: Hood Co (221)

