

CENSUS 2000 BLOCKMAP: KERMIT CCD

32 002729N
103 379107W

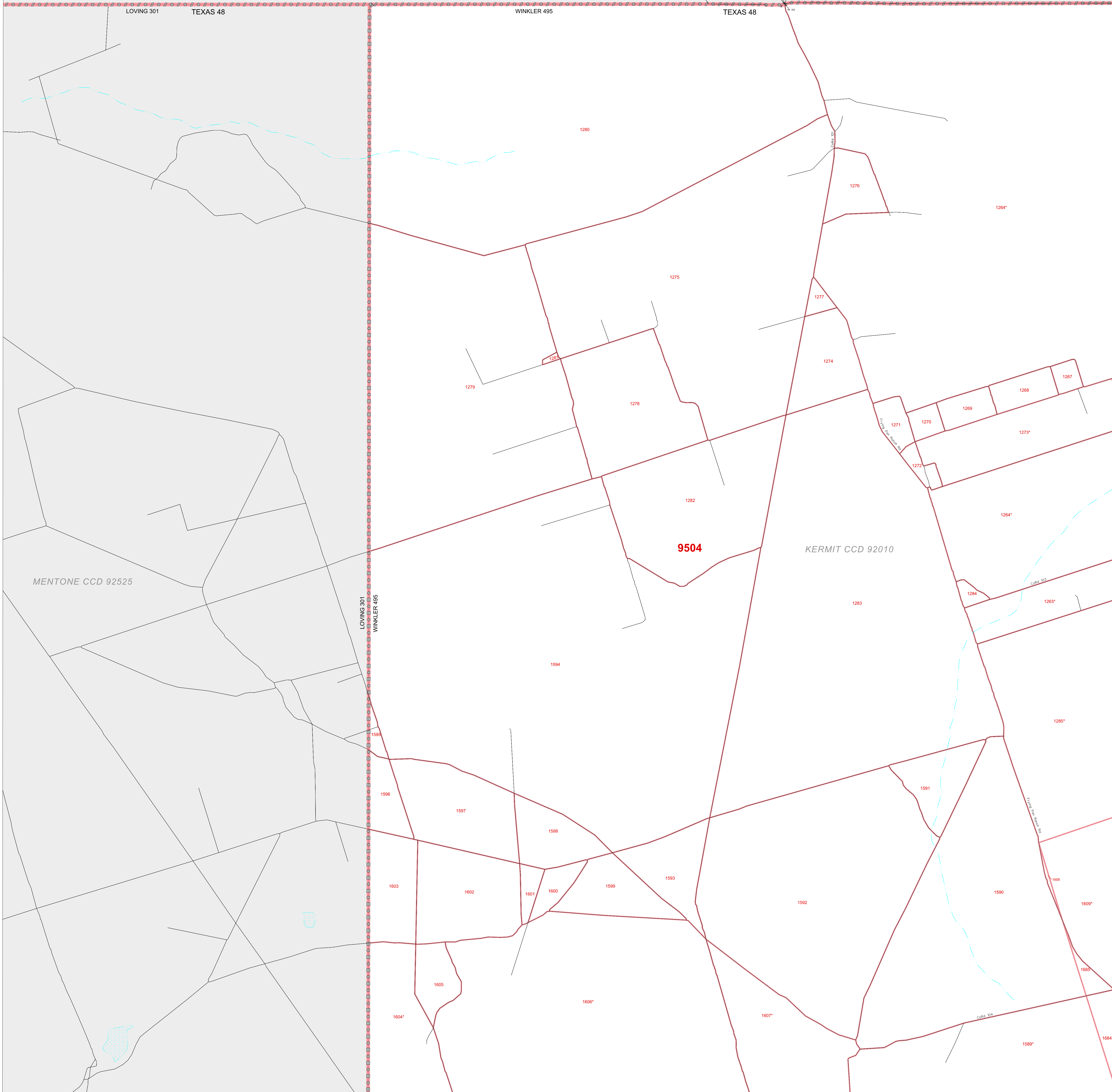
32 002729N
103 320747W

LEA 025 NEW MEXICO 35
LOVING 301 TEXAS 48

LEA 025 WINKLER 495
WINKLER 495

NEW MEXICO 35
TEXAS 48

JAL CCD 91620



LEGEND

SYMBOL	NAME STYLE
*****	INTERNATIONAL
*****	AIR (FEDERAL)
*****	Trust Land / Home Land
*****	OTSA / TDSA / ANVSA
*****	AMERICAN INDIAN TRIBAL SUBDIVISION
*****	AIR (State)
*****	SDAISA
*****	ANRC
-----	STATE (or statistically equivalent entity)
-----	COUNTY (or statistically equivalent entity)
-----	MINOR CIVIL DIV. / CCD ¹
-----	Consolidated City
-----	Place within Subject Entity
-----	Incorporated Place / CDP ¹
-----	Place outside of Subject Entity
-----	Incorporated Place / CDP ¹
-----	Corporate Offset Boundary
-----	Census Tract
-----	Block²

ABBREVIATION REFERENCE: AIR = American Indian Reservation; Trust Land = Off-Reservation Trust Land; Home Land = Hawaiian Home Land; OTSA = Oklahoma Tribal Statistical Area; TDSA = Tribal Designated Statistical Area; ANVSA = Alaska Native Village Statistical Area; SDAISA = State Designated American Indian Statistical Area; ANRC = Alaska Native Regional Corporation; CDP = Census Designated Place; Minor Civil Div. (MCD) = Minor Civil Division; CCD = Census County Division

FEATURES

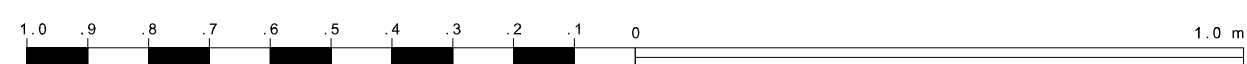
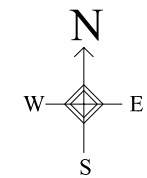
Highway	Pipe/Power Line	Stream/Shoreline
Secondary Road	Ridge/Physical Feature	Intermittent Stream
Deep Trail/Highway/Ferry	Property/Fence Line	River/Lake
Railroad	Nonvisible Boundary	Glacier

Where international, state, and/or county boundaries coincide, the map shows the boundary symbol for only the highest-ranking of these boundaries.
¹ A " " following a place name indicates that the place is coterminous with a MCD. A " " indicates that the place is also a false MCD; the false MCD name is not shown.
² A " " following a block number indicates that the block number is repeated elsewhere in the block.

Inset **Out Area**

31 869266N
103 379107W

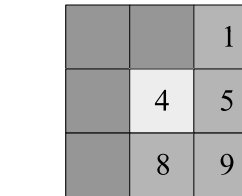
31 869266N
103 320747W



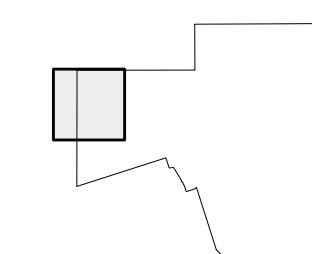
The plotted map scale is 1:20000

ENTITY TYPE: Census County Division
 NAME: Kermit CCD (92010)
 ST: Texas (48)
 CO: Winkler Co (495)

Key to Adjacent Sheets



Sheet Location within Entity



SHEET 4 OF 13 PARENT SHEETS
 TOTAL SHEETS: 15 (Index 1; Parent 13; Inset 1)

CENSUS 2000 BLOCKMAP
 (ZKGENT) 244892010048000000

