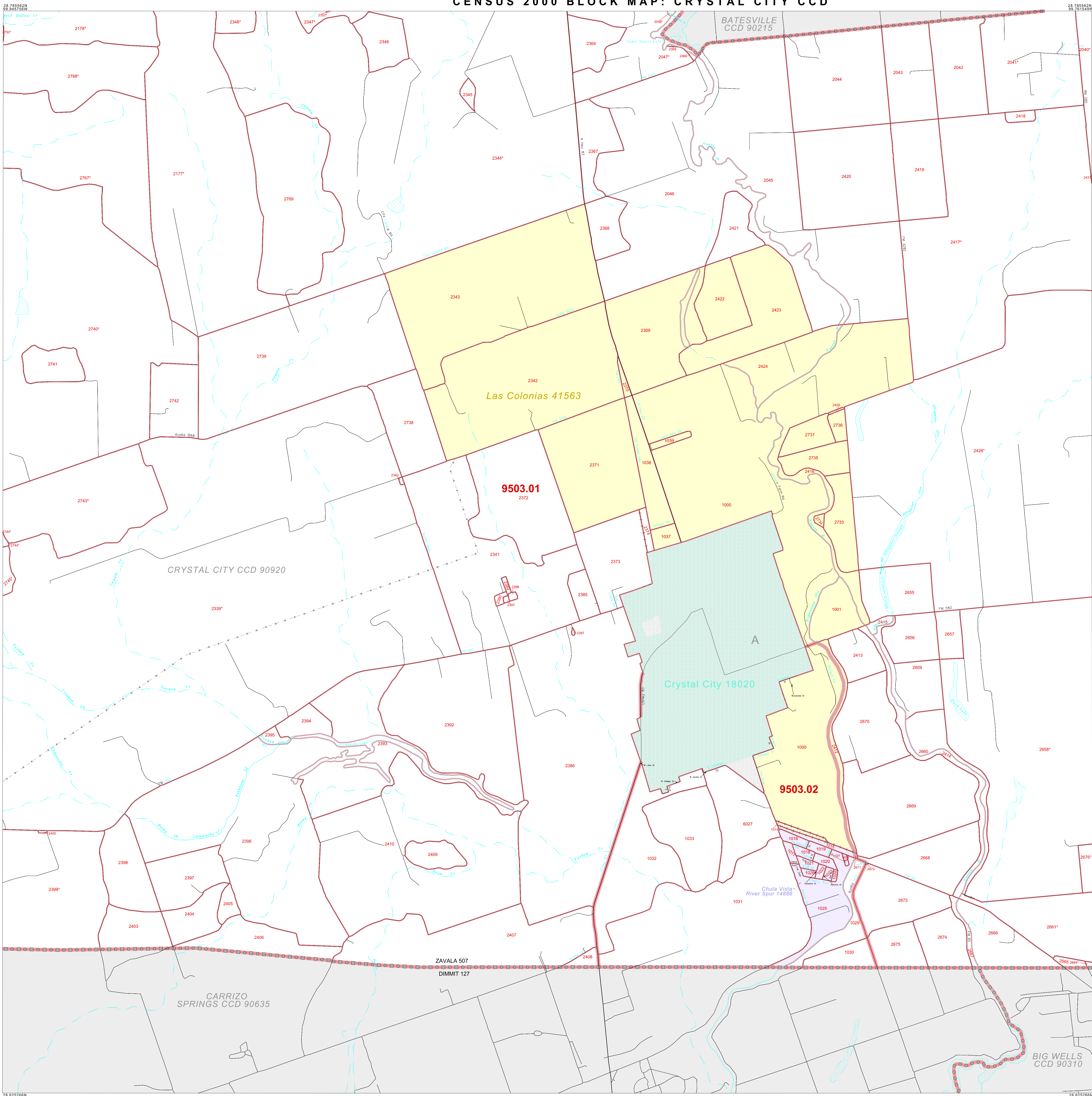


CENSUS 2000 BLOCK MAP: CRYSTAL CITY CCD



**LEGEND**

SYMBOL	NAME/STYLE
*****	<b>INTERNATIONAL</b>
*****	<b>AIR (FEDERAL)</b>
*****	<b>Trust Land / Home Land</b>
*****	<b>OTSA / TDSA / ANVSA</b>
*****	<b>AMERICAN INDIAN TRIBAL SUBDIVISION</b>
*****	<b>AIR (State)</b>
*****	<b>SDA/SA</b>
*****	<b>ANRC</b>
*****/	<b>STATE (or statistically equivalent entity)</b>
*****/	<b>COUNTY (or statistically equivalent entity)</b>
*****/	<b>MINOR CIVIL DIV. / CCD<sup>1</sup></b>
*****/	<b>Consolidated City</b>
*****/	<b>Place within Subject Entity</b>
*****/	<b>Incorporated Place / CDP<sup>1</sup></b>
*****/	<b>Place outside of Subject Entity</b>
*****/	<b>Incorporated Place / CDP<sup>1</sup></b>
-----	<b>Corporate Offset Boundary</b>
-----	<b>Census Tract</b>
-----	<b>Block<sup>2</sup></b>

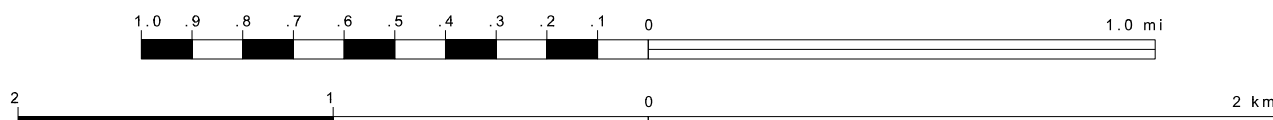
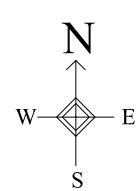
**ABBREVIATION REFERENCE:** AIR = American Indian Reservation; Trust Land = Off-Reservation Trust Land; Home Land = Hawaiian Home Land; OTSA = Oklahoma Tribal Statistical Area; TDSA = Tribal Designated Statistical Area; ANVSA = Alaska Native Village Statistical Area; SDA/SA = State Designated American Indian Statistical Area; ANRC = Alaska Native Regional Corporation; CDP = Census Designated Place; Minor Civil Div. (MCD) = Minor Civil Division; CCD = Census County Division

FEATURES	
-----	Highway
-----	Pipe/Power Line
-----	Stream/Shoreline
-----	Secondary Road
-----	Ridge/Physical Feature
-----	Intermittent Stream
-----	Deep Trail/Highway/Ferry
-----	Railroad
-----	River/Lake
-----	Property/Fence Line
-----	Nonvisible Boundary
-----	Crestier
[Inset]	[Inset]
[Out Area]	[Out Area]

Where international, state, and/or county boundaries coincide, the map shows the boundary symbol for only the highest-ranking of these boundaries.  
 1 A " " following a place name indicates that the place is coextensive with a MCD. A " " indicates that the place is also a false MCD; the false MCD name is not shown.  
 2 A " " following a block number indicates that the block number is repeated elsewhere in the block.

28 785562N 99 045756W

28 785562N 99 045756W

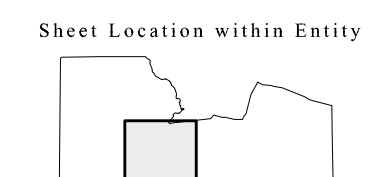


The plotted map scale is 1:24000

ENTITY TYPE: Census County Division  
NAME: Crystal City CCD (90920)  
ST: Texas (48)  
CO: Zavala Co (507)

Key to Adjacent Sheets

1	2	3
5	6	7



SHEET 6 OF 8 PARENT SHEETS  
TOTAL SHEETS: 10 (Index 1; Parent 8; Inset 1)

All legal boundaries and names are as of January 1, 2000. The boundaries shown on this map are for Census Bureau statistical data collection and tabulation purposes only; their depiction and designation for statistical purposes does not constitute a determination of jurisdictional authority or rights of ownership or entitlement. Source: U.S. Census Bureau's TIGER database (Census 2000) Projection: State-based Albers's Equal Area U.S. DEPARTMENT OF COMMERCE Economics and Statistics Administration U.S. Census Bureau



CENSUS 2000 BLOCK MAP (SEQUENT) 424484020006000000