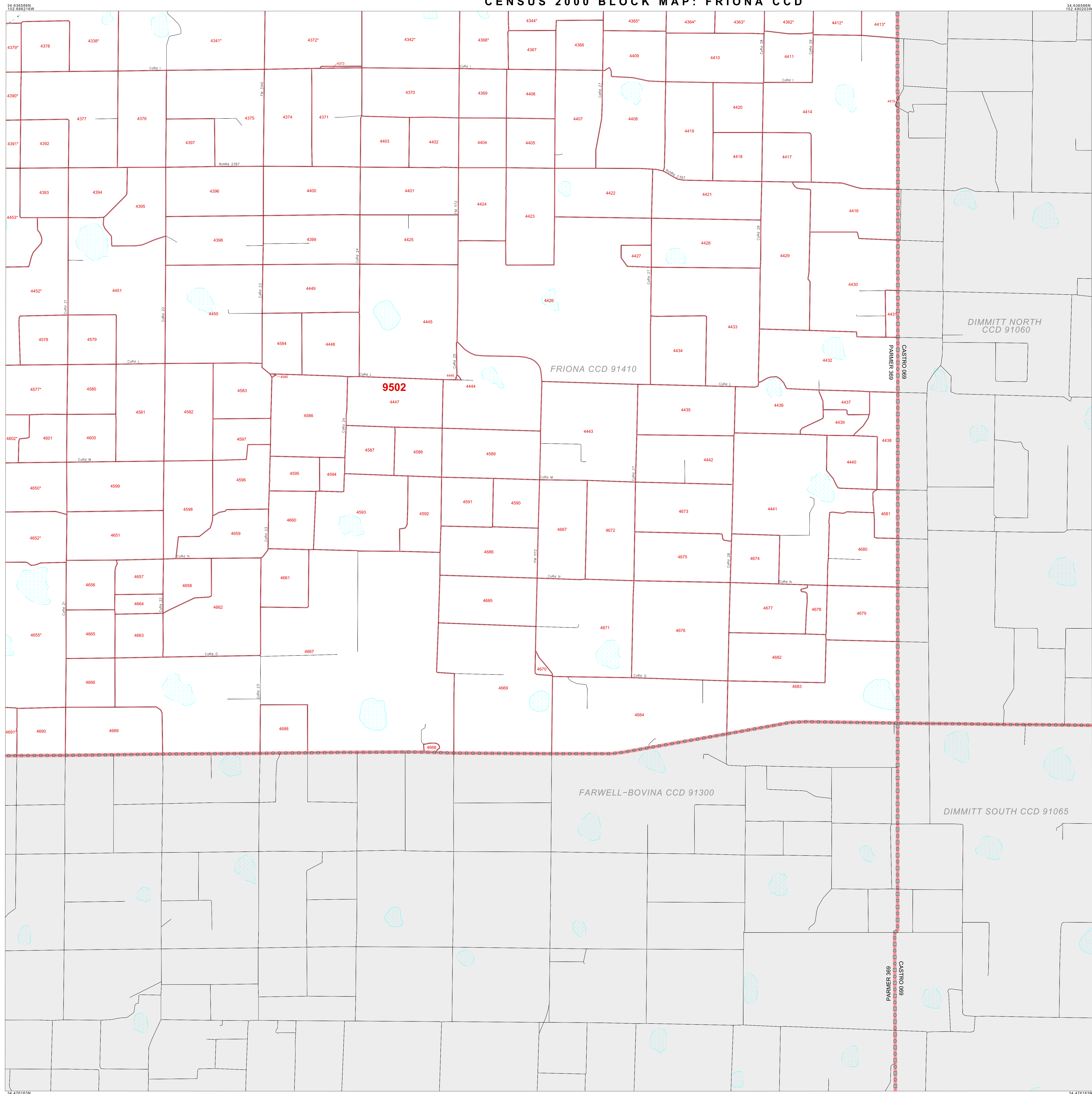


CENSUS 2000 BLOCKMAP: FRIONA CCD



### LEGEND

**SYMBOL NAME STYLE**

- \*\*\*\*\* INTERNATIONAL
- \*\*\*\*\* AIR (FEDERAL)
- \*\*\*\*\* Trust Land / Home Land
- \*\*\*\*\* OTSA / TDSA / ANVSA
- \*\*\*\*\* AMERICAN INDIAN TRIBAL SUBDIVISION
- \*\*\*\*\* AIR (State)
- \*\*\*\*\* SDAISA
- \*\*\*\*\* ANRC
- \*\*\*\*\* STATE (or statistically equivalent entity)
- \*\*\*\*\* COUNTY (or statistically equivalent entity)
- \*\*\*\*\* MINOR CIVIL DIV. / CCD<sup>1</sup>
- \*\*\*\*\* Consolidated City
- \*\*\*\*\* Place within Subject Entity
- \*\*\*\*\* Incorporated Place / CDP<sup>1</sup>
- \*\*\*\*\* Place outside of Subject Entity
- \*\*\*\*\* Incorporated Place / CDP<sup>1</sup>
- \*\*\*\*\* Corporate Offset Boundary
- \*\*\*\*\* **Census Tract**
- \*\*\*\*\* BLOCK<sup>2</sup>

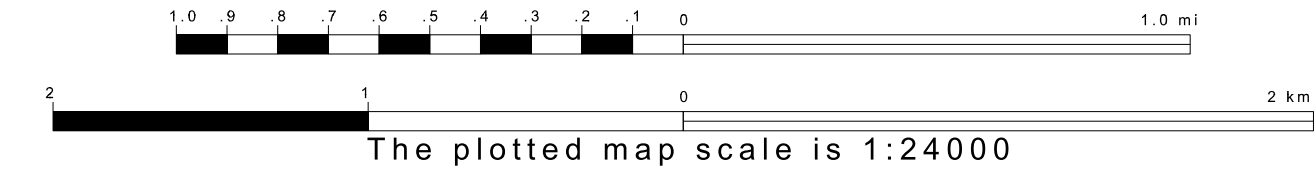
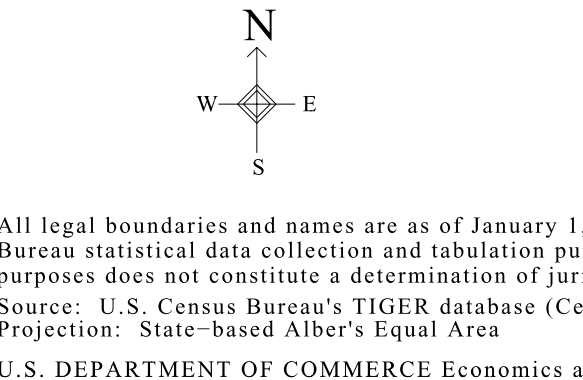
**ABBREVIATION REFERENCE:** AIR - American Indian Reservation; Trust Land - Off. Reservation Trust Land; Home Land - Hawaiian Home Land; OTSA - Oklahoma Tribal Statistical Area; TDSA - Tribal Designated Statistical Area; ANVSA - Alaska Native Village Statistical Area; SDAISA - State Designated American Indian Statistical Area; ANRC - Alaska Native Regional Corporation; CDP - Census Designated Place; Minor Civil Div. (MCD) - Minor Civil Division; CCD - Census County Division

**FEATURES**

Highway	Pipe/Power Line	Stream/Shoreline
Secondary Road	Ridge/Physical Feature	Intermittent Stream
Deep Trail/Highway/Ferry	Property/Fence Line	River/Lake
Railroad	Nonvisible Boundary	Glacier

Where international, state, and/or county boundaries coincide, the map shows the boundary symbol for only the highest-ranking of these boundaries.  
<sup>1</sup> A '\*' following a place name indicates that the place is coextensive with a CCD.  
<sup>2</sup> A '\*' following a block number indicates that the block number is repeated elsewhere in the block.

Inset      Out Area



ENTITY TYPE: Census County Division  
NAME: Friona CCD (91410)  
ST: Texas (48)  
CO: Parmer Co (369)



Key to Adjacent Sheets

2	3
5	6

Sheet Location within Entity

SHEET 6 OF 6 PARENT SHEETS  
TOTAL SHEETS: 8 (Index 1; Parent 6; Inset 1)

All legal boundaries and names are as of January 1, 2000. The boundaries shown on this map are for Census Bureau statistical data collection and tabulation purposes only; their depiction and designation for statistical purposes does not constitute a determination of jurisdictional authority or rights of ownership or entitlement. Source: U.S. Census Bureau's TIGER database (Census 2000). Projection: State-based Albers' Equal Area. U.S. DEPARTMENT OF COMMERCE Economics and Statistics Administration U.S. Census Bureau