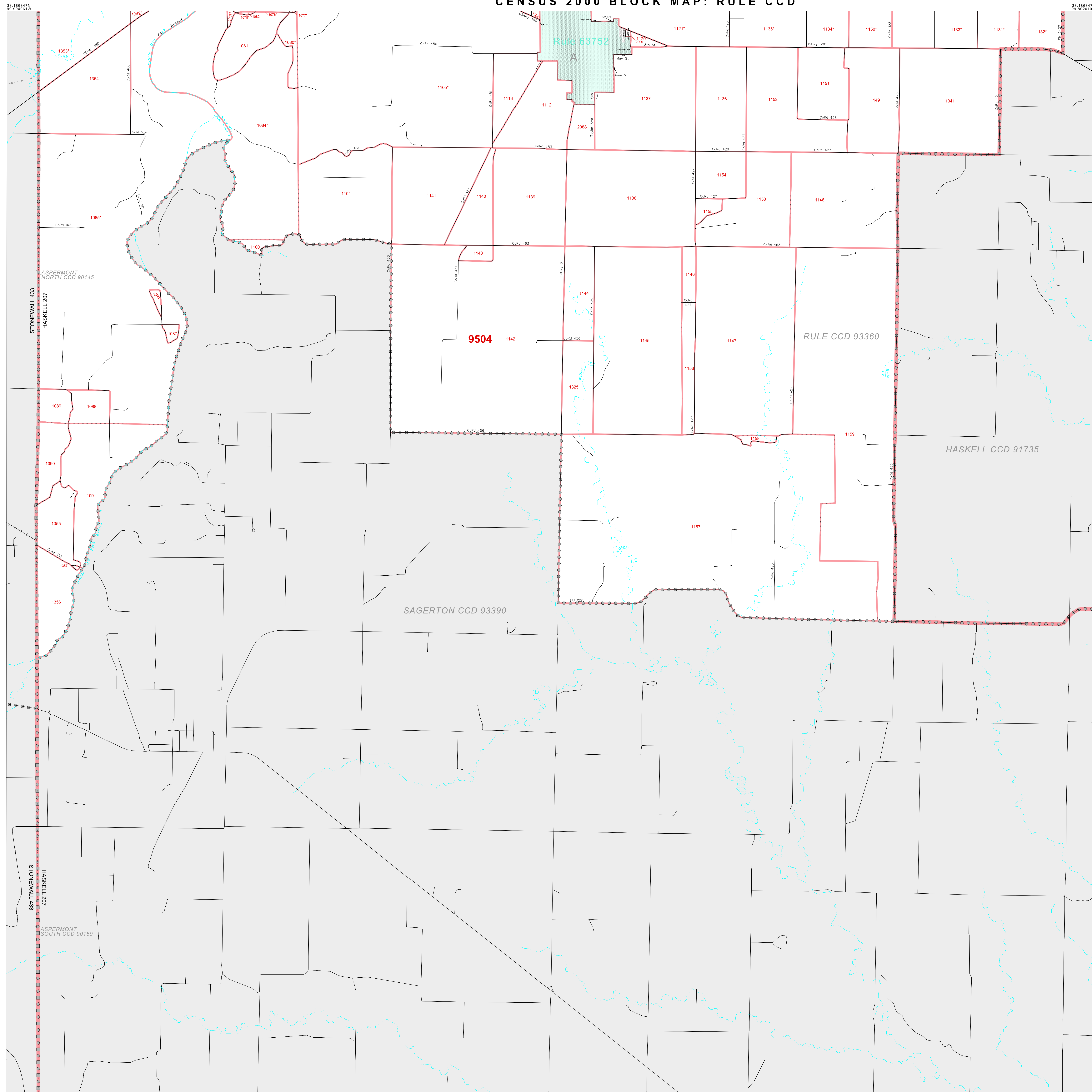


CENSUS 2000 BLOCKMAP: RULE CCD



LEGEND

SYMBOL	NAME	STYLE
*****	INTERNATIONAL	
*****	AIR (FEDERAL)	
*****	Trust Land / Home Land	
*****	OTSA / TDSA / ANVSA	
*****	AMERICAN INDIAN TRIBAL SUBDIVISION	
*****	AIR (State)	
*****	SDA/ISA	
*****	ANRC	
////	STATE (or statistically equivalent entity)	
	COUNTY (or statistically equivalent entity)	
○○○○	MINOR CIVIL DIV. / CCD ¹	
○●○●○	Consolidated City	
□	Place within Subject Entity	
■	Incorporated Place / CDP ¹	
■	Place outside of Subject Entity	
■	Incorporated Place / CDP ¹	
---	Corporate Offset Boundary	
---	Census Tract	
---	BLOCK ²	


ABBREVIATION REFERENCE: AIR = American Indian Reservation; Trust Land = Off-Reservation Trust Land; Home Land = Invasive Home Land; OTSA = Oklahoma Tribal Statistical Area; TDSA = Tribal Designated Statistical Area; ANVSA = Alaska Native Village Statistical Area; SD/ISA = State Designated American Indian Statistical Area; ANRC = Alaska Native Regional Corporation; CDP = Census Designated Place; Minor Civil Div. (MCD) = Minor Civil Division; CCD = Census County Division

FEATURES

-----	Highway	-----	Pipe/Power Line	-----	Stream/Shoreline
-----	Secondary Road	-----	Ridge/Physical Feature	-----	Intermittent Stream
-----	Deep Trail/Highway/Ferry	-----	Property/Fence Line	-----	River/Lake
-----	Railroad	-----	Nonvisible Boundary	-----	Creeper

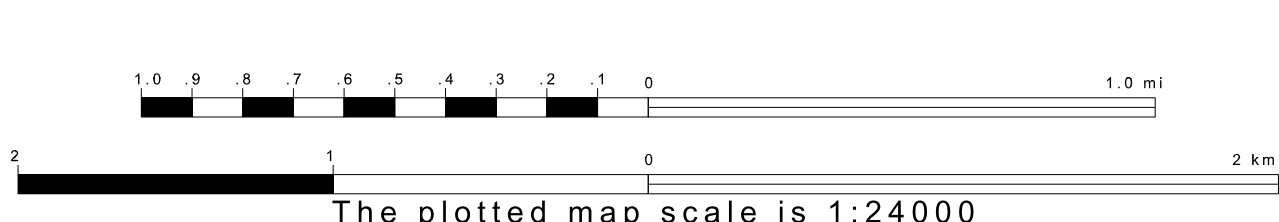
Where international, state, and/or county boundaries coincide, the map shows the boundary symbol for only the highest-ranking of these boundaries.
¹ A "*" following a place name indicates that the place is consecutive with a MCD. A "2" indicates that the place is also a false MCD; the false MCD name is not shown.
² A "*" following a block number indicates that the block number is repeated elsewhere in the block.

Inset Out Area



SHEET 2 OF 2 PARENT SHEETS
 TOTAL SHEETS: 4 (Index 1; Parent 2; Inset 1)

All legal boundaries and names are as of January 1, 2000. The boundaries shown on this map are for Census Bureau statistical data collection and tabulation purposes only; their depiction and designation for statistical purposes does not constitute a determination of jurisdictional authority or rights of ownership or entitlement. Source: U.S. Census Bureau's TIGER database (Census 2000). Projection: State-based Albers' Equal Area



ENTITY TYPE: Census County Division
 NAME: Rule CCD (93360)
 ST: Texas (48)
 CO: Haskell Co (207)

